



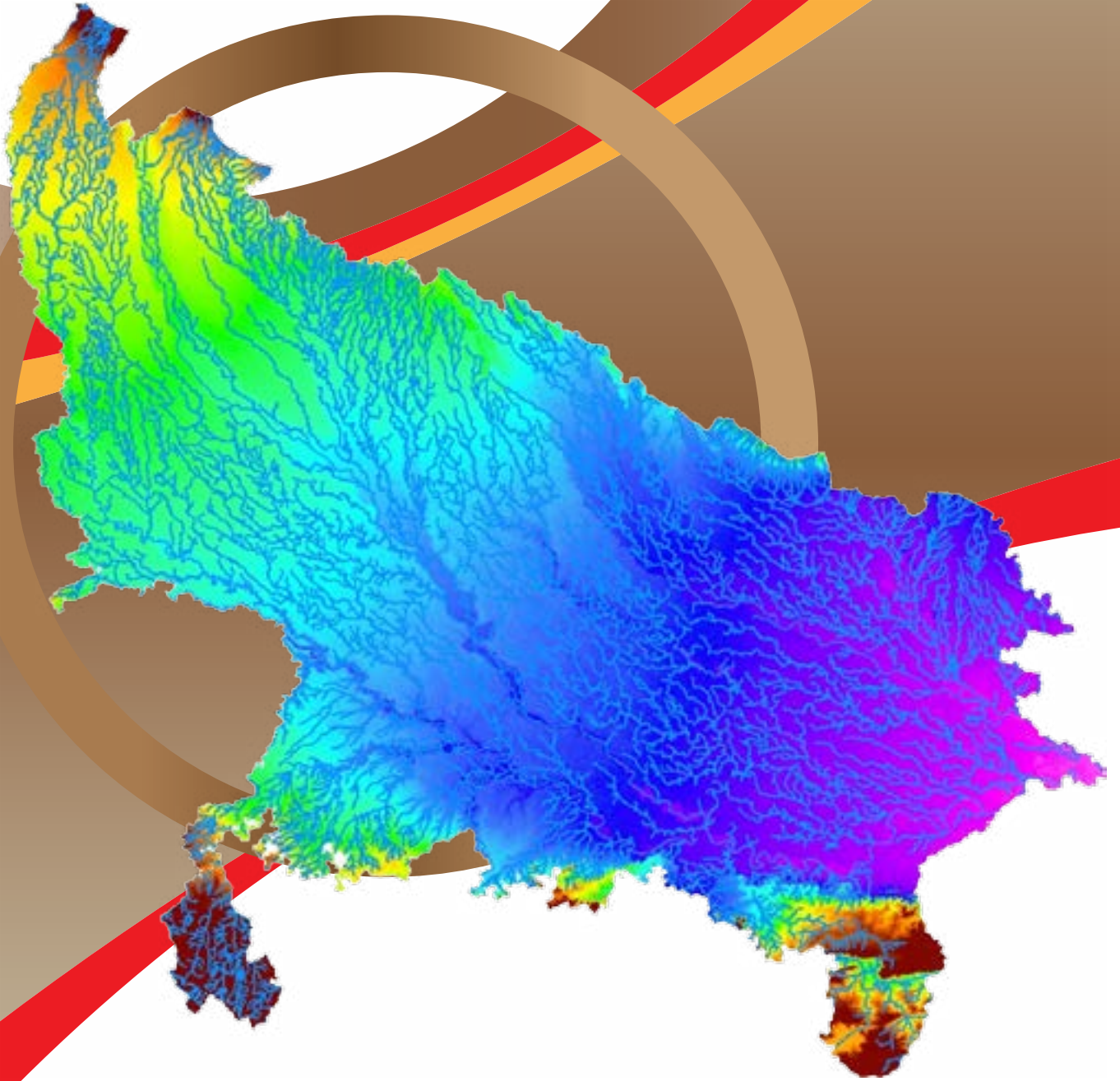
Government of India

National Mission for Clean Ganga

Ministry of Jal Shakti

Department of Water Resources, River Development & Ganga Rejuvenation

Government of India



ATLAS OF RIVERS IN UTTAR PRADESH



cGanga
Centre for Ganga River Basin Management and Studies
©cGanga & NMCG, 2022

December 2022

Version - 1

ATLAS OF RIVERS IN UTTAR PRADESH

DECEMBER 2022

Version - 1



National Mission for Clean Ganga (NMCG)

NMCG is the implementation wing of National Ganga Council which was setup in October 2016 under the River Ganga Authority order 2016. Initially NMCG was registered as a society on 12th August 2011 under the Societies Registration Act 1860. It acted as implementation arm of National Ganga River Basin Authority (NGRBA) which was constituted under the provisions of the Environment (Protection) Act (EPA) 1986. NGRBA has since been dissolved with effect from the 7th October 2016, consequent to constitution of National Council for Rejuvenation, Protection and Management of River Ganga (referred to as National Ganga Council).

www.nmcg.in

Centre for Ganga River Basin Management and Studies (cGanga)

cGanga is a think tank formed under the aegis of NMCG, and one of its stated objectives is to make India a world leader in river and water science. The Centre is headquartered at IIT Kanpur and has representation from most leading science and technological institutes of the country. cGanga's mandate is to serve as think-tank in implementation and dynamic evolution of Ganga River Basin Management Plan (GRBMP) prepared by the Consortium of 7 IITs. In addition to this, it is also responsible for introducing new technologies, innovations, and solutions into India.

www.cganga.org

Acknowledgment

This river atlas document is a collective effort of a number of experts, institutions and organisations, some who had been associated with preparing the Ganga River Basin Management Plan (GRBMP) submitted to the Government of India in 2015, and others who joined later with their own independent expertise and enthusiasm. Contributions to the photographs and images for this document by individuals are gratefully acknowledged.

Suggested Citation

Atlas of Rivers in Uttar Pradesh by cGanga and NMCG.

Contacts

Centre for Ganga River Basin Management and Studies (cGanga)

Indian Institute of Technology Kanpur, Kanpur 208 016, Uttar Pradesh, India

or

National Mission for Clean Ganga (NMCG)

Major Dhyan Chand National Stadium, New Delhi 110 002, India

Author

Vinod Tare, Professor & Founding Head, cGanga, IIT Kanpur

Abhishek Gaur, Project Scientist, cGanga, IIT Kanpur

Team:

Shiv Prakash, cGanga, IIT Kanpur

Shashikant Patel, cGanga, IIT Kanpur

PREFACE

The Centre for Ganga River Basin Management and Studies (“cGanga”) was established in the year 2016 as a comprehensive think-tank for river restoration and to assist the National Mission for Clean Ganga (NMCG), Jal Shakti Ministry, GoI, for “continual scientific support in the implementation and dynamic evolution of the Ganga River Basin Management Plan” for conservation of National River Ganga. In keeping with this goal, cGanga has been actively developing detailed knowledge capsules, tools and procedures to enable comprehensive and early rejuvenation of the Ganga River network across the whole basin. While a river basin approach is essential for analyzing and comprehending the Ganga river’s status and needs to regain her wholesomeness, the implementation strategies of the required interventions must keep in mind the role and individuality of each State. Thus, it is necessary to focus on state-level sub-strategies of natural resource management for holistic revival of River Ganga.

The present document attempts to provide a comprehensive picture of the Uttar Pradesh River network. This Atlas was created entirely by cGanga, with original mapping of all identifiable rivers, and with selective additional information culled from different sources for completeness. Many of the rivers and maps given here are not readily available elsewhere, and we expect them to prove useful to the many Central, State, and other organizations engaged in the river water or natural resource management in the state of Uttar Pradesh.

In preparing this document dedicated members of cGanga spent a lot of time in diligently studying, analysing, acquiring, and compiling diverse information from diverse sources. Many people and organisations outside cGanga also helped in its preparation, which aided in its comprehensiveness. We are grateful to one and all of them.

VINOD TARE

*Professor & Founding Head, cGanga
IIT Kanpur*

CONTENTS

Introduction	8
Uttar Pradesh: Salient Features	9
Uttar Pradesh Basin and Its River Network	47
Uttar Pradesh: Major Basins	48
Yamuna Basin and its River Network	49
Hindon Basin and its River Network	55
Kali East Basin And Its River Network	59
Kali East: Major Sub-Basins	64
Ramganga Basin And Its River Network	71
Ramganga Basin: Major Sub-Basins	76
Gomti Basin and its River Network	95
Gomti Basin: Major Sub-basins	100
Ghaghra Basin and Its River Network	127
Ghaghra Basin: Major Sub-basins	130
Appendix I: River Unique Identity Code Based on Administrative Delineation	157

ACRONYMS AND ABBREVIATIONS

BCM	: Billion Cubic Meter
cGanga	: Centre for Ganga River Basin Management and Studies
Cumec	: Cubic meter per second
CWC	: Central Water Commission
DEM	: Digital Elevation Model
GIS	: Geographic Information System
GRBMP	: Ganga River Basin Management Plan
HE	: Hydroelectric
Km	: Kilometer
LULC	: Land Use/ Land Cover
M	: Meter
MCM	: Million Cubic Meter
mm	: millimeter
Sol	: Survey of India
Sq. Km.	: Square Kilometer
SWAT	: Soil & Water Assessment Tool

INTRODUCTION

Uttar Pradesh has a total area of 232,444.60 sq km which is about 7.07 percent of the total area of the country. It is fourth largest state in the country having more than 32 large and small rivers. Uttar Pradesh is one of the 11 states (Uttarakhand, Uttar Pradesh, Bihar, Chhattisgarh, Delhi, Haryana, Himachal Pradesh, Rajasthan, Madhya Pradesh, Jharkhand and West Bengal) from where the Ganga river or her tributaries flows. The present volume is a first attempt to map the rich river network of Uttar Pradesh in as fine a detail as possible. Much of the information contained in this River Atlas is not available in any other document and was created in original from available earth images with appropriate data and image processing tools and software on GIS platform. Naturally, there may be shortcomings in some of the maps herein, including missing small streams, which can be expected to be duly refined and included in later versions. Also, a river atlas is often useful in conjunction with other natural resource and anthropogenic information such as the distribution of rainfall and other climatic data, other waterbodies, forest cover, elevations, soil types, other physiographic information, land use, tourist and pilgrimage centres, and infrastructure including roads and highways. Such other relevant information is also expected to be processed, assembled, and included later in a fuller version of this Atlas. In the meanwhile, it is hoped that this Atlas will provide a useful window to Uttar Pradesh River resources.

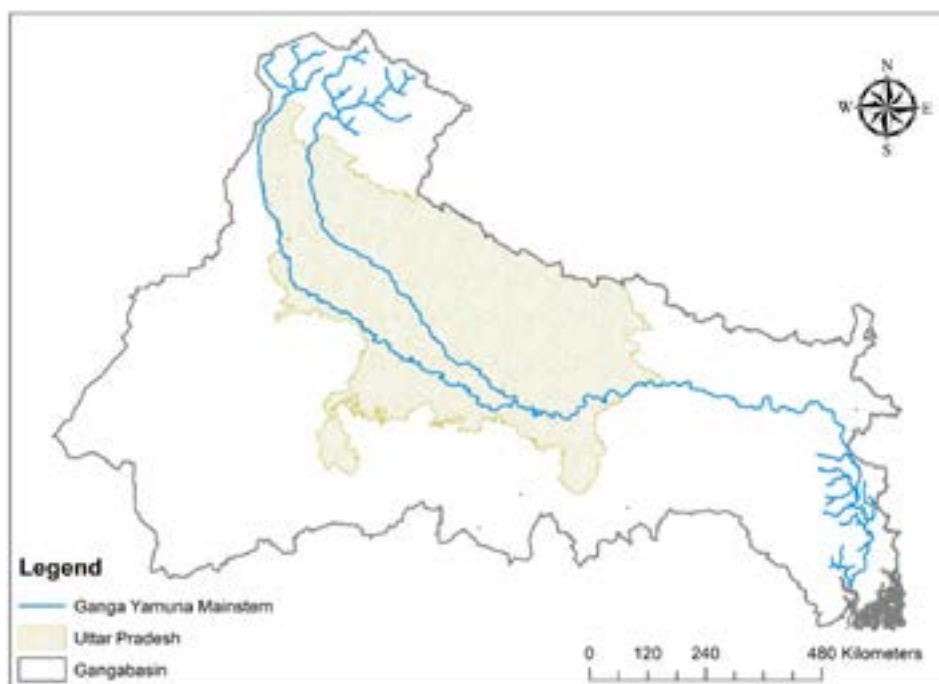


Figure 01: Uttar Pradesh in Ganga Basin

UTTAR PRADESH: SALIENT FEATURES

S No	Particulars	Details
1	State Extent	Latitude: 24° 00' & 30° 50' N and Longitude: 77° 35' & 84° 50' E
2	Total Geographical Area (sq. km)	2,32,444.60
4	Area contributing to Ganga Basin (sq km)	2,32,444.60
5	Percentage of the Ganga Basin Area (India) (%)	26.98
6	Districts (Census 2011)	75
7	Towns (Census 2011)	(Class I: 63; Class II: 59; Class III: 232; Class IV: ; Class V: ; Class VI:)
8	Total Population (Census 2011)	199,812,341
9	% Population of Ganga Basin Population	
10	Gram Panchayats	73,948
11	Villages	101,736
12	Average Annual Rainfall (mm)	800 - 950
13	Average Temperature Range (oC)	3.0 – 45.0
14	Major Rivers	Ganga, Yamuna, Hindon, Kali East, Ramganga, Gomti, Ghaghra, Betwa, Ken, Senger, Sai, Rapti
15	Number of Major Basins (04 or above order river basins)	05
16	Number of Water Resources Structures	(Dams: 110, Barrages: 32, Weir: 00, Anicuts, Lifts, Power houses)
17	Number of Ground Water Observation wells	Water Level: 10,620 Water Quality: 953
18	Number of CWC Sites	32

UTTAR PRADESH: RIVERS TRAVERSING THROUGH VARIOUS DISTRICTS

S.No	State	District	Area (sq km)	Population (census 2011)	Growth Rate (%)	Density	River
1	Uttar Pradesh	Barabanki	7680	4021243	25.38	524	Babai River, Bagtala Nala, Baha Nadi, Bajahi, Bhagahar N, Bhatiya Nadi, Bhola Nala, Chawa Nala, Chhauwa Nala, Dahawar River, Ghaghi Nadi, Ghaghra, Ghaghra Nadi or Ull River, Jarahi Nala, Jauraha Nala, Jhana, Kewani Nadi or Kewani Nala, Phataha Nala, Saidapur Drain, Sardha River, Sarju or Suhelli River, Shukhni Nadi, Shukhni Nala, Sotia Nala, Sotiya Nala., Surma Nala, Sutiya Nala, Tikona Nala
2		Agra	4,041	4418797	22.05	1093	Balrai Escape, Barara Drain, Barauda Mashrakpur Drain, Bawan Tikri Drain, Bisundri Nala, Chambal River, Chit Drain, Chulhai Nala, Garhiman Drain, Gopau Drain, Gubbins Drain, Harnad Drain, Jagrajpur Drain, Jajau Drain, Jhinjhan Nadi, Kakua Drain, Karwan Nadi, Khari Nadi, Kwar Nadi, Lohendi Nala, Loheri Nala, Malpura Drain, Pachgain Drain, Patsal Drain, Rohta Pachgain Drain, Shahpur Rankauli Drain, Singaicha Drain, Utangan River, Yamuna
3		Aligarh	3650	3673889	22.78	1007	Arabamada Nala, Atari Drain, Bainjana Drain, Basera Cut, Bhankri Aibasi Drain, Bhureka Drain, Bijaigarh Drain, Bulandpur or Nimgaon Drain, Chherat Drain, Chhoiya Nala, Choyia Drain, Dabthala Branch, Dadon Drain, Daheli Drainage Cut, Dansauli Drain, Dhundar or Dehar Nala, Ganga, Husainpur Jarella Cut, Jafari Drain, Jamon Drain, Jatari Drain, Kali, Kara Cut, Karaila Drain Cut, Karwan Nadi, Kaulahar Drain, Khandeha Drain, Kharia Nala, Kilpur Drain, Konchhor Drain, Kunda Nala, Lahtoi Drain, Moshinpur Drain, Nibsani Drain, Palra Drainage cut, Patawaha Nala, Patwaha Nala, Rind River, Sengar Nadi, Shadipur Cut, Siwala Nala, Takipur or Parauri Drain, Tejpur Cut, Teori Drainage Cut, Thiramai Drain, Yamuna
4		Ambedkar nagar	5237	3487731	46.48	666	Babai Nala, Babai River, Babhni Nadi, Bhaghar Nala, Biswi Nadi, Dhundra Nala, Ghaghra, Ghagwa Nadi, Jamaar Nala, Jhingri Nala, Jhinha Nala, Karhera Nala or Bhakausa Nala, Katuwa Nala, Khudwa Nala, kurai Nala, Madarla Nala, Maila Nala, Majhoi Nadi, Muhammada Nala, Narwa Nala, Old Bed of Chaureri River, Rakya Tal, Risia Nala, Sarju or Suhelli River, Sarju River, Seti, Sigahi Nala, Soti Nadi or Chuka Nala, Soti Nala, sotia Nala, Sotiya Nala, Sukhni Nala, Tamsa River, Tehri Nadi
5		AMROHA	2249	1840221	22.76	818	Bagad Tikta, Baia Nadi, Burganga River, Chhoeya River, Chhoiya Nala, Ganga, Mahawar River, Nakta Nala, Ramganga , Ramganga , Sotia River, Siamsundar Nala, Siamsundar Nala

S.No	State	District	Area (sq km)	Population (census 2011)	Growth Rate (%)	Density	River
6	Uttar Pradesh	Auraiya	2,016	1379545	16.91	78.95	Adhasi Drain, Ahneya River, Akbarpur Nala, Baghaipur Drain, Bharsain Drain, Bhaunakpur Drain, Bijhai Drain, Chhachhund Drain, Chhoha Nala, Dharia Nala, Kamara Drain, Kanchausi Drain, Khanki Nala, Kothpur Drain, Pandu River, Panhar Drain, Phaphund Drain Cut, Puraha Nadi, Rind River, Siyari Nala, Taiku Nala, Yamuna
7		Ayodhya	2,341	2470996	18.29	1056	Achhnain Nala, Biswi Nadi, Choti Saryu River, Majhoi Nadi, Ghaghra, Pikia Nala, Sagrauna Nala, Tamsa River
8		Azamgarh	2952	2684703	23.5	909	Baghela, Balia Nala, Besu River, Bijaisalahi Nala, Bokwa Nala, Choti Gandak, Choti Sarju Nadi, Dandoh Nala, Dhunakwa Nala, Dono River, Dumraha, Gangi River, Ghonghi Nadi, Hirni Nala, Jhinga Nala, Kakera Nala., Kalan Nala, Kanchi or Duranchi Nala, Khamukhar Nala, Khekhra Nala, Khurna Nala, Kula Nala, Madrahi, Maghai River, Mahau, Majhna Nala, Majhoi Nadi, Malaon, Maun Nala, Nadao Nala, Pharend Nala, Piyas Nala, Potaha, Powa Nala Ghonghi, Rihaw Nala, Rohini River, Sonia, Sota Nala, Soya Nala, Tamsa River, Terhar Nala, Tura Nala, Udanti River
9		Baghpat	1321	1303048	11.95	986	Ailam Drain, Baraut Drain, Daula Drain, Hindon, Jani Escape, Kali West, Kandhala Drain, Kandhla Drain, krishni River, Krisni River, Lumb Drain or Unchagaon Drain, Mukandpur Drain, Natural or Kirthal Drain, Rampur Drain, Sup Drain, Tehra Drain, Yamuna
10		Bahraich	2905	3564544	23.2	1227	Bagahi Nala, Banri Nala, Barhari Nala, Chauwar Nala, Daha River, Duhari Nala, Ghaghart Nala, Ghaghi Nala, Jamuhar Nala, Jethan Nala, Kakera Nala, Kanchi or Duranchi Nala, Kurna Nala, Majhna Nala, Maun Nala, Pharend Nala., Sonda Nala, Sonda Nala Luvkhush Drain, Sonra Nala.,
11		Ballia	2540	3100946	14.31	1221	Bathwa Nala, Buddhi Nala, Choti Gandak, Duhari Nala, Duna Nala, Ganga, Haha Nala., Jamuar Nala, Jharahi, Kanchi or Duranchi Nala, Karmani Nala, Katna Khurd Nadi, Khanarwa Nala, Khand Nala, Khanua Nadi, Kirhi Nala, Koilar Nala, Kurna Nala, Maghai River, Mahlan Nala, Majhana Nala, Nakta Nala, Pakul Nala, Rapti River, Tamsa River, Taraina Nadi
12		Balrampur	5743	4483992	23.88	781	Bakwa Nala, Chaurari Nadi, Dastura Drain, Dhudha Nala, Gabaria Nala, Gobarhia Nala, Hirnoti Drain, Kakrehia Nala, Karwan Nadi, Kewani Nadi or Kewani Nala, Pangan Nadi, Naiya Nala, Saidapur Drain, Somli Nadi, Ull River or Chauka River
13		Banda	4,408	1799410	17.05	408	Anti Nala, Baghain River, Baghela Nala, Bandarha Nala, Banganga Nadi, Barar Baraundha Nala, Barar Nala, Bedna Nala, Bharedi Nala, Bilad Nadi, Bisahil Nala, Boda Nala, Bokrha Nala, Busand Nala, Dubari Nala, Garhara Nala, Gharar Nala, Ghinhal Nala, Gohiya Nala, Gupla Nala, Havya Nala, Kalind Nala, Kalind Nala, Karaili Nadi, Khaddi Nala, Koyal Nadi, Koyalaha Nala, Loni Nala, Madhurayal Nala, Madrar Nala, Makrar N, Matiyara Nala, Mohda Nala, Pandwa Nala, Pathar Nala, Patihar Nadi, pipra Nala, Ranj River, Rewai Nadi, Sahewa Nala, Sakro Nala, Sarwa Nala, Sukhui Nadi, Surki Nala, Susiyarh Nala, Tirgoria Nala, Usra Nala, Yamuna

S.No	State	District	Area (sq km)	Population (census 2011)	Growth Rate (%)	Density	River
14	Uttar Pradesh	Bareilly	4120	4448359	22.93	1080	Absara Nadi, Andhara Nala, Andhara Nala, Aril Nadi, Aril Nadi, Bagaiya, Bagaiya River, Bahral, Bajha Nadi, Banarasi Nala, Barai Nadi, Baraur Nadi, Basit Nala, Bhakra N, Dania Nala, Danian N, Deorianan Nadi, Dhora River, East Bahgul Nadi, Garra River, Ganda Nala, Gaula/Bahgul River, Gauneya Nadi, Gora N, Gundhia N, Kahlaiya Nadi, Kailas Nadi, Kandua Nala, Khaira_N, Khajaiya, Khalmacha Nala, Kharra, Kharra Nala, Kharra Nala 2, Kichha Nadi, Kilwa Nala, Kilwa Nala, Kuli Nadi, Kundu Nala, Launchha Nala, Madani N, Nahal Nadi, Nakatia Nala, Narha Nadi, Nawab Nadi, Pairiya Nadi, Pilakhar Nadi/Baur Nadi, Pilakhar River, Ramganga, Reoti Nala, Sankha Nadi, Sidda, Singia Nala, Sokhai Nala
15		Sant Ravi das Nagar	1,015	1,578,213	16.58	1555	Basuhi Nadi, Ganga, Varuna River, Morwa River
16		Bijnor	4561	3682713	17.6	807	Amla, Bambhak Sot, Baia Nadi, Ban River, Banaili River, Banra, Banra Nala, Bega Sot, Chhoeya River, Chorpani Sot, Dangrai Nala, Dhara River, Dharak River, EKra Nala, Ganga, Gangan River, Ghuna Sot, Ghurnetor Sot, Gujar Sot, Gula Nala, Hathiya Sot, Jara SOT, Jori Sot, Kalu Shahid Sot, Kanya Sot, Karula Nala, Karula River, Katheni Nala, Khala Nala, Khaliya Nala, Khari, Khoh River, Kilauli Sot, Koot, Koti Rao, Lalbra Sot, Mahlwali River, Malin Nadi, Maugadi Sot, Nachna Nala, Nalkata Sot, Nim Sot, Nungarha Sot, Padhoi Nadi, Pahara Nala, Paniyali Sot, Patharia Nala, Peliya Khala, Pelkhala River, Pili River, Ramganga, Ramjiwala Sot, Sanghai Nala, Sarkara Sot, Sinpya Nala, Sukh Rao, Surankhal Nala, Uni River, Amla, Bambhak Sot, Ban River, Banaili River, Banra, Banra Nala, Bega Sot, Chorpani Sot, Dangrai Nala, Dhara River, Dharak River, EKra Nala, Gangan River, Ghuna Sot, Ghurnetor Sot, Gujar Sot, Gula Nala, Hathiya Sot, Jara SOT, Jori Sot, Kalu Shahid Sot, Kanya Sot, Karula Nala, Karula River, Katheni Nala, Khala Nala, Khaliya Nala, Khari, Khoh River, Kilauli Sot, Koti Rao, Lalbra Sot, Mahlwali River, Maugadi Sot, Nachna Nala, Nalkata Sot, Nim Sot, Nungarha Sot, Padhoi Nadi, Pahara Nala, Paniyali Sot, Patharia Nala, Peliya Khala, Pelkhala River, Pili River, Ramganga, Ramjiwala Sot, Sanghai Nala, Sarkara Sot, Sinpya Nala, Solani River, Sukh Rao, Surankhal Nala, Uni River
17		Budaun	5168	3681896	19.95	712	Aril Nadi, Aril Nala, Bajha Nadi, Ganga, Junari Nala, Kamra River, Karma River, Mahawar River, Narha Nadi, Ramganga, Sota River, Sotia River, Sukatiya
18		Bulandshahr	4512	3499171	20.12	776	Baral Nala, Bhatola Nala, Chhoiya River, Dastura Drain, Ganga, Gulaothi Nala, Hirnoti Drain, Karwan Nadi, Nim River, Palra Drainage cut, Siyana Drain, Teori Drainage Cut, Zainpur Drain
19		Chandauli	2,541	1952756	18.83	768	Bhainsora Nala, Chandra Prabha Nadi, Chandraprabha River, Eknaiya Nala, Ganga, Gavai River, Gurwata River, Kanhara Nala, Karamnasa River, Khajro Nala

S.No	State	District	Area (sq km)	Population (census 2011)	Growth Rate (%)	Density	River
20	Uttar Pradesh	Chitrakoot	3,216	991730	29.43	308	Amriti Nadi, Aunjhar Nala, Baghain River, Bahnar Nala, Bahri Nala, Banganga Nadi, Bansaha Nala, Barar Nala, Barera Nala, Bargaon Nala, Bariara Nala, Barsot Nala, Barwa N, Bhainsaha Nala, Bhainsondha Nala, Bhurra Nala, Bihar Nala, Bilari Nala, Boda Nala, Bundela Nala, Chandaha Nala, Damodar Nala, Dasrathgarh Nala, Dhora Nadi, Dingchi N, Gaira N, Gangiwa Nala or Deodaha Nala, Ganta Nadi, Garhai N, Garhara Nala, Gauhia Nala, Gendua River, Ghinhal Nala, Girwa Nadi, Gohiya Nala, Hagni Nala, Jaiwanti Nala, Jhurai, Kachhaha Nala, Kachhar Nala, Kachhua Nala, Karwariha Nala, Katel Nala, Katthla Nala, Kewai, Kharsaha Nala, Khurkhana Nala, Kulgara Nala, Makrar N, Nala, Neoraha Nala, Ohan River, Paisuni River, Palhan Nala, Pandwa Nala, Parari Nala, Paroi Nala, Pindraha Nala, Samrai Nala, Sapha Nala, Satetha Nala, Satra Nala, Suhera Nala, Sukhui Nadi, Sukra Nala, Thoti N, Yamuna
21		Deoria	4054	4613913	17.11	1138	Choti Saryu River, Choti Saryu River, Deonai Jhil, Gandhaiya Nala, Ghaghra, Kunwano River, Pikia Nala
22		Etah	2431	1774480	13.62	730	Awagarh Nala, Baghwala Nala, Barai Drain, Barwana Drain, Bharera Drain, Bhaupura Drain, Ekhu Drain, Gahala Drain, Harnad Drain, Junesi Escape, Kachaura Drain, Kak Nadi, Kansuri Drain, Karon Nala, Kartala Drain, Khajura Drain, Khara Nala, Khara Nala 2, Mahanmai Drain, Malawan Nala, Marahra Drain, Milak Banehra Nala, Mohanpur Drain, Rajwana Drain, Rind River, Sengar Nadi, sirsa Nadi, Targawan Drain, Isan River, Kali
23		Etawah	2,311	1,581,810	18.15	684	Ahneya River, Alampur Drain, Anepur Drain, Baghaipur, Balrai Escape, Bhainsarai Drain, Bijauli Drain, Chambal River, Khaki Nala, Khaki Nala, Kunwari River, Nashidipur or Anepur Drain, Puraha Nadi, Ramain Drain, Ritaur Drain, Sindh River, Sirsa Nadi, Takpura Drain, Turakpur Drain, Ujhlani Drain, Yamuna
24		Farrukhabad	2181	1885204	20.05	864	Burganga Drain (Bilsari Branch Drain), Ganga, Janaura Supplementary cut, Janaura Supplementary cut, Kali, Kali, Kharwa Nala, Kharwa Nala, Old Ganga (Burhi Ganga), Ramganga
25		Fatehpur	4,152	2632733	14.05	634	Achhuiya Nala, Barayar Nala, Baredi Nala, Bokarha Nala, Chhalauli Nala, Ganga, Gindia Nadi, Harha Nala, Karon Nala, Kilnahi Nadi, Kuirri Nala, Loni River, Madhurayal Nala, Mohanda Nala, Non Nadi, Pachhimi Nala, Pandu River, Paniha Nala, Phutapur Nala, Rind River, Sahura Nala, Sasur Khaderi Nadi, Saur Khaderi Nadi, Supa Nala, Teni Drain, Yamuna
26		Firozabad	2,407	2498156	21.69	1038	Yamuna, Balrai Escape, Ganda Nala, Jhirna Nala, Harnad Drain, Kauaundi Nala, Nadiya or Jhirna Nala, Madanpur Drain, Nadiya or Jhirna Nala or Aonri Drain, Madanpur Drain, Rind River, Katena Drain, Kanhao Nala, Sirsa Nadi, Gahala Drain, Chhichhamai Nala, Balau Drain, Ahmadpur Drain, Awagarh Nala, Ekhu Drain, Achhnain Nala, Choti Saryu River, Ghaghra, Pikia Nala, Isan River, Bharera Drain

S.No	State	District	Area (sq km)	Population (census 2011)	Growth Rate (%)	Density	River
27	Uttar Pradesh	Gautam Budha Nagar	1282	1648115	37.11	1286	Alauda Cut, Bhikanpur Drain, Bhuriya Nala, Changauli Cut, Chitehra Drain, Dansauli Drain, Dasna Drain, Dasna Drain, Dastura Drain, Dhum Dujana Drain, Hindon, Hirnoti Drain, Jawah Cut, Kalupura Drain, Kanpur Cut, Kapna Drain, Karwan Nadi, Kharia Nala, Lohiya River or Palla Drain , Machar Drain, New Jhajhar Drain, Patawaha Nala, Subra Drain, Takipur or Parauri Drain, Tirthill Drain, Yamuna
28		Gazipur	3,377	3620268	19.18	1.72	Besu River, Dono River, Eknaiya Nala, Gaggi River, Ganga, Gavai River, Godhri Nala, Karamnasa River, Kharari Nala, Khariya Nala, Maghai River, Tamsa River, Udanti River
29		Ghaziabad	1179	4681645	42.27	3971	Dasna Drain, Bhikhampur Drain, Kali , Bajhera Drain, Baral Nala, Chhajarsi Drain, Chhoiya Nala 2, Dhaulana Drain, Dindala Drain, Hawa Nala, Hiwai Drain, ikla Drain, Kali , kharauli Nala or Chhoiya Nala, Kithor Drain, Nijampur Drain, Nim River, Niwari Drain, Nurpur Drain, Raidhana Drain, Ratanpura Drain, Shamli Drain, Sheikhpur Drain, Sikri Khurd Nala, Siwia Escape, Tibara Nala
30		Gonda	2341	2470996	18.29	1056	Ghaghra, Kasera Nala, Kasera Nala, Terhi Nadi, Tihora Nala
31		Gorakhpur	2981	3239774	17.31	1087	Ghaghra, Ghorri Nala, Jharahi, Kol Nala, Pharhi Nala
32		Hamirpur	4,021	1104285	5.8	275	Amwala N, Bamrala N, Bao Ka Nala, Baredi Nala, Barwahar N, Betwa River, Bharhar N, Bhariya N, Bhawani N, Bhera N, Chhechh Nala, Chitwaha Nala, Chuayad Nala, Dhasan River, Gaiandar N, Gandha Nala, Garahi N, Jaksia Nala, Jharal N, Kachheri N, Karondha N, Kulaho Nala, Linga Nala, Mahila Nala, Mora Ka Kandar, Parwa Nala, Parwar Nadi, Piprahar N, Qazi N, Rohain Nala, Sona N, Virma River, Yamuna
33		Hardoi	5986	4092845	0.2044	684	Ganga, Garra River, Kali, Ramganga
34		Jalaun	4,565	1689974	16.19	370	Bao Ka Nala, Betwa River, Bhadaian Nala, Bhitari Nala, Dhamna Nala, Dhamna Nala, Dhasak Nala, Dikauli Drain or Madhogarh Drainage Cut, Gidhan Nala, Gohan Drain, Jaksia Nala, Kaimaha Nala, Kanyar Nala, Konchmalenga Nala, Kurar Nala, Lohai Ka Nala, Manmaheshwari Nala, Milga Nadi, Mjhauna Drain, Mora Ka Kandar, Narel Nala, Non Nadi, Pahuj River, Parwar Nadi, Percolation Drain left Bank, Rayar Nala, Sarel Nala, Sasor Nala, Sindh River, Sirsa Drain, Sultanpur Drain, Taiku Nala, Yamuna
35		Jaunpur	4,038	4494204	14.89	1113	Bao Ka Nala, Basuhi Nadi, Besu River, Betwa River, Bhadaian Nala, Bhitari Nala, Dhamna Nala, Dhamna Nala, Dhasak Nala, Dikauli Drain or Madhogarh Drainage Cut, Gangi River, Gidhan Nala, Gohan Drain, Jaksia Nala, Kaimaha Nala, Kanyar Nala, Konchmalenga Nala, Kurar Nala, Lohai Ka Nala, Manmaheshwari Nala, Milga Nadi, Mjhauna Drain, Mora Ka Kandar, Narel Nala, Non Nadi, Pahuj River, Parwar Nadi, Percolation Drain left Bank, Pilkhini River, Rayar Nala, Sarel Nala, Sasor Nala, Sindh River, Sirsa Drain, Sultanpur Drain, Taiku Nala, Varuna River, Yamuna

S.No	State	District	Area (sq km)	Population (census 2011)	Growth Rate (%)	Density	River
36	Uttar Pradesh	Jhansi	5,024	1998603	14.54	398	Angori Nadi, Baberi N or Hansari Nala, Badal Khoh Nala, Bahu Nala, Baijlu Nala, Bakanwara Nala, Baraiya Nala, Barar Nala, Bararu Nala, Bardiya Nala, Barwa Sagar Nadi, Barwao Nala, Basa Nala, Bhada Nala, Betwa River, Bhagri Nala, Bijalisain Nala, Bipra Nala, Chhechh Nala, Chhinga Nala, Chhingra Nala, Chuli Nala, Dadonia Nala, Dhanera Nala, Dhasan River, Dhobi Nala, Dudehri Nala, Dungri Nadi or Dumrai Nadi, Gadariya Nala, Gahrao Nala, Gairaha Nala, Galgal Nala, Garaghat Nala, Garboro Nala, Geropur Nala, Ghongi Nala, Ghurari, Gola Nala, Gomta Nala, Gulati Nala, Hardiya Nala, Jaidabar Nala, Jhilmil Nala, Jhinna Nala, Kachnar Nala, Kaira Nala or Parara Nala, Kalapani Nala, Kanera Nala, Karaundi Nala, Kelaro Nala, Kenwara Nala, Keolar Nala, Khaganni Nadi, Khaira Nala or Na ki Nariya, Khaprar Nadi, Kharaiya Nala, Khen Nala, Kurari Nadi, Lakheri Nala, Las Nala, Luka Nala, Manmaheshwari Nala, Marha Nala, Mona N, Nalan Nadi, Narai Nala, Navariya Nala, Pahuj River, Palwan Nala, Panaya Nala, Parara Nala, Parsua Nala, pateriya Nala, Patrahi Nadi, Piyara Khar, Powari Nala, Sakha Nala, Samogar Nadi, Sanda Nala, Sanna Nala, Saprar Nadi, Sarel Nala, Sasor Nala, Sijar Nala, Sukhnai Nadi, Sukhnai Nadi 2, Sukhnai Nala, Sukhni Nadi, Sura Nala, Surra Nala, Urr Nadi, Tol Nala
37		Kannauj	2093	1656616	19.27	792	Binisa, Chirawar Drain, Ganga, Isan River, Janaura Supplementary cut, jJanaura Drainage Cut, Kali, Pandu River, Rind River, Udhannapur Drain, Umgara Drain Cut
38		Kanpur	3,155	4581268	9.92	1452	Betwa River, Gadraha Nala, Ganga, Isan River, Jehra Nala, Kalwa Nala, Kuir Nala, Nahar Nala, Non Nadi, Non Nala, Pandu River, Rind River, Umgara Drain Cut, Yamuna
39		Kanpur Dehat	3,021	17,96,184		595	Bari Drain, Bhitari Nala, Chandkhura Drain, Chhoha Nala, Karaundia Nala, Karela Nala, Karka Nala, Kasolar Drain, Khamela Drain, Linjhi Nala, Nandpur Escape, Non Nadi, Non Nala, Pandu River, Ratwaha Nala, Rind River, Siyari Nala, Supa Nala, Taiku Nala, Tikangaon Drain, Yamuna
40		Kansiram Nagar	1955	1436719	16.93	735	Behta Drain, Bhaupura Drain, Etbarpur Drain, Jhabar Drainage cut, Kartala Drain, Khajura Drain, Khojpur Drain, Mohanpur Drain, Namaini Drain, Nim River, Sanmothi Mohanpur Drain, Sevka Nala, Sidhpura Nala, Sikaira Drain, Singpur Drain, Wazirpur Nala
41		Kasganj	1,955	1436719	16.93	735	Ganga, Old Ganga (Burhi Ganga), Sota River,
42		Kaushambi	1,779	1599596	23.7	899	Bahnar Nala, Basundhara Nala, Birdhi Nala, Chhoti Kilnahi Nala, Ganga, Gangiwa Nala or Deodaha Nala, Gindia Nadi, Kalla Nala, Kilnahi Nadi, Pali Nala, Sasur Khaderi Nadi, Satra Nala, Yamuna
43		Kheri	4003	3433919	24.17	858	Baghnarwa Nala, Barsot Nala, Belai Nala, Bisahi Nadi, Chamdai Nadi, Chandahi Nadi, Chaubepur Nala, Ghadhauwa Nala, Ghaghra., Jahda Nala, Karhera Nala or Bhakausa Nala, Kunwano River, Kurai Nala, Manawar River or Manorama, Mutaha Nala, Nagaria Nala, Narkutwa Nala, Pindariya Nala, Rawai Nadi, Sarju River, Sevei Nala, Terhi Nadi

S.No	State	District	Area (sq km)	Population (census 2011)	Growth Rate (%)	Density	River
44	Uttar Pradesh	Kushinagar	4402	3260699	21.96	741	Bahoriya Nala, Bansi River, Gandak, Jori Nala, Jyori Nala, Old Bed Of Chaureri River, Somli Nadi
45		Lalitpur	5,039	1221592	24.94	242	Amjhara Nala, Bagner Nala, Baina Nala, Bajair Nala, Banai Nadi, Bandai Nadi, Bangariya Nala, Banjaria Nala, Bapra Nadi, Baralya Nala, Barawa Nadi, Barwa Nala, Baskariya Nala, Bau Nala, Bera Nala, Betwa river, Bhadar Wala Nala, Bhadohada Nala, Bhaur Ka Nala, Bhuwanan Ka Nala, Bijauriya Nala, Bijuriya Nala, Chelna Nala, Dabkhuwa Nala, Damanjri Nala, Damra Nala, Datwa Nala, Derasaundh Nala, Dhauri Nala, Dhobiya Nala, Dhobiya Nala, Donda Nala, Donga Nala, Dudh Bhandar Nala, Dunatar Nala, Duptariya Nala, Gambhir Nala, Gangora Nala, Gangotri Nala, Garagau or Lakheri Nala, Ghunsi Nala, Gullaghat Nala, Hagla Nala, Hardiya Nala, Imarati Nala, Jamanara Nala, Jamni River, Jamrar Nadi, Jamunia Nala, Jamua Nala, Jamuniya Nala, Jogna Nala, Kachnauda Nala, Kanera Nala, Kankaddar Nala, Karadunr Nala, Kartoran Nala, Kenar Nala, Khair Wara Nala, Khajara Nala, Khajuriya Nala, Khajuriya Nala, Khapariya Nala, Khariya Nala, Khirara Nala, Kund Nala, Kundka Nala, Lalkawa Nala, Lera Nala, Liji N, Magru Nala, Malanda Nala, Malandu Nala, Maugha or Bharka Nala, Nagda Nala or Paneyan Nala, Nakata Nala, Nanni Nadi, Narain Nadi, Nauruwa Nala, Nihani Nadi, Not Nadi, Orni River, Paniya Nala, Patal Nala, Patariya Nala, Pateriya Nala, Pateriya Nala, Pateriya Nala, Pateriya Nala, Pathajhor Nala, Patkoan Nala, Paurwa Nala, Phulbag Nala, Rapta Nala, Rita Nala, Rohini River, Sahjad River, Sajnam River, Samu Nala, Sauna Nala, Saunr Nadi, Sukarwa Nala, Terha or Naku Nala, Utar Nadi
46		Mahamaya Nagar	1840	1564708	17.12	850	Arabamada Nala, Karon Nala, Kachaura Drain, Kali, Isan
47		Maharajganj	3321	4440895	17.81	1337	Aami River, Baluahwa Nala, Barhari Nala, Chillua Nala, Churma Nala, Gandak, Ghaghra, Hasuni Nadi, Jahda Tal, Jamura Nala, Kalan Nala, Kapuri Nala, Katna Nadi or Gaura Nadi, Khudwa Nala, Khurna Nala, Kunwano River, Majhna Nala, Manjharua Tal, Pharend Nala, Pikia Nala, Powa Nala Ghonghi, Rapti River, Rohini River, Salahni Nala, Sonwan Nala, Surma Nala, Taraina Nadi, Taraina Nala, Tura Nala, Wayasi Nala, Zaidi Nala
48		Mahoba	3,144	875958	23.64	279	Amwala N, Arjun Nadi, Bhairon N, , Badhori N, Barhori N, Baswaha N, Bharhar N, Bhariya N, Bharua N, Bhawani N, Bibhar N, Bilwa Nala, Darwaha N, Dawai N, Dawai N 2, Dharagri Nala, Dhasan River, Dheri Nala, Gagna N, Gandha Nala, Garahi N, Gunchi N, Gunchi River, Kachari N, Karondha N, Keolari Nadi, Khairaha Nala, Khero Nala, Konara Nala, Kukrail Nala, Nanha N, Palwan Nala, Paniar N, Parseri N, Reodari N, Saleha N, Saleha N 2, Sukha N, Unnu N, Urahu Nala, Virma River
49	Mainpuri	2760	1868529	17.02	677	Agrapur Drain, Bajhera Drain, Bhanwant Drain, Bhongaon Drain, Bikrampur Drain, Binisa, Ganga Jamni Nala, Janaura Drainage Cut, Janaura Supplementary cut, Jawapr Drain, Junesi Escape, Kak Nadi, Kali, Kanhao Nala, Khara Nala, Khara Nala, Kinhawar Drain or Naya Nala, Kori Nala, Kosma Drain, Malawan Nala, Naka Drain, Natauli Drain, Purha Nadi, Rajwana Drain, Rind River, Shibpur Drain, Sirsa Drain, Chirawar Drain, Isan River	

S.No	State	District	Area (sq km)	Population (census 2011)	Growth Rate (%)	Density	River
50	Uttar Pradesh	Mathura	3,340	2547184	22.78	763	Bhartiya Drain, Baharawali Branch Drain, Bandi Drain, Banmauli Drain, Barauda Mashrakpur Drain, Bhulana Nala or Prakharpur Drain, Bhurekha Drain, Bulandpur or Nimgaon Drain, Depression Drainage Cut, Goverdhan Drain, Halwana Drain, Hathana Drain, Kaulahar Drain, Khandeha Drain, Kosi Arterial Drain, Mahaban Drain, Nagla Drain, Nibsani Drain, Pachahra Drain, Patwaha Nala, Phondar Drain, Pilwa Drain, Ral Drain, Shal Cut Drain, Sihana Drain, Tarauli Branch Drain, Tarauli East, Undi Branch Drain, Yamuna
51		Mau	1646	1715183	20.77	1042	Aami River, Barka Nala, Budha Nadi, Choti Saryu Nadi, Garia Nala, Ghaghra, Kathinayya River, Keonaiya Nadi, Khariya Nala, Khudwa Nala, Kunwano River, Kusiari Nala, Maghai River, Pachhu Nala, Repti River, Reruwa Nadi, Tamsa River
52		Meerut	2559	3443689	14.89	1346	Abu ka Nala, Abu Nala2, Bali Drain, Burganga Drain, Burganga River, Chandasamand Drain, Chharbariya Drain, Chhoeya River, Chhoiya Nala2, Chhoiya Nala3, Dindala Drain, Ganga, Gagsona Drain, Hawa Nala, Hindon, Ikla Drain, Jani Escape, Kaili Drain, Kali, Kali West, kharauli Nala or Chhoiya Nala, Khatauli Nala, Kithor Drain, Mawana Drain, Meerut Nala, Patahuli Drain, Raidhana Drain, Sardhana Drain, Sheikhpur Drain, Shimla Drain, Siwal Drain, Soti Drain, Soti Drain 2, Soti Drain 2
53		Hapur					Burganga River, Ganga
54		Mirzapur	4,405	2,496,970	18	567	Adwa Nadi, Bakhar Nadi, Belan River, Chandraprabha River, Ganga, Harrai River (Ojhala River), Kalkaliya River, Karnawati River
55		Moradabad	3718	4772006	25.22	1283	Aril Nala, Damdama, Dhandhi Nadi, Dhela River, Gangan River, Ghughwa Nala, Harya Nala, Jabdi Nala, Kachhia Nala, Kachhua Nala, Karula Nala, Kawakhar Nala, Khalia Nala, Koshi River, Kurka River, Lapkana, Nachna Nala, Nachna Nala, Nechiya Nala, Nochiya Nala, Rajhera Nala, Ramganga, Repi Nala, Repi River, Saryu River / Bahalla Nadi, Siamsundar Nala
56	Muzaffarnagar	4008	4143512	16.94	1034	Abu Escape, Abu Escape, Abu Nala 2, Ailam Drain, Ailam Drain, Bainisini Cut, Bainisini Cut, Barla Chhaper Drain, Barla Chhaper Drain, Basaich Drain, Chandasamand Drain, Chandrapur Drain, Chandrapur Drain, Chartawal Escape, Chartawal Escape, Dahchanda Ghisukhera Drain, Dahchanda Ghisukhera Drain, Dhandhera Drain, Dhandhera Drain, Ganga, Gagsona Drain, Harsauli Drain, Harsauli Drain, Hindon, Hindon, Imliya Nala, Imliya Nala, Jansath Nala, Jat Mujhara Drain, Jat Mujhara Drain, Kali West, Kali West, Khala Nala or Chakwali Nala, Khala Nala or Chakwali Nala, Khatauli Escape, Khatauli Escape, Khatauli Nala, Khuda Drain, Khuda Drain, Khusarpur Drain, Khusarpur Drain, Kotesara Drain, Kotesara Drain, Krishna River, Krishna River, Kurka Drain, Kurka Drain, Kutubpur Drain, Kutubpur Drain, Ladpur Drain, Meghakheri Drain, Meghakheri Drain, Mehari Drain, Mehari Drain, Muhammadpur Drain, Muhammadpur Drain, Naspur Drainage Cut, Naspur Drainage Cut, Purkazi Drainage Cut, Purkazi Drainage Cut, Rataur Drain, Roni Drain, Roni Drain, Sluice Drain, Sluice Drain, Solani River, Soti Drain, Tejal Hera, Tejal Hera, Tifra Ainabad Nala, Tifra Ainabad Nala	

S.No	State	District	Area (sq km)	Population (census 2011)	Growth Rate (%)	Density	River
57	Uttar Pradesh	Shamli					Aldi Drain, Bahlolpur Cut, Bhainswal Cut, Bhainswal Drain, Dhanena Drain, Fatehpur Drain, Fatehpur Drain, Garhi Phukta, Goharni Drain, Gujarpur Drain, Harhar Drain, Harhar Drain, Hatchhoiya Nala, Kandhala Drain, Kandhala Drain, Karuda Drain, Katha Nala, Khaji Sikandarpur Drain, Kheri Escape, Krisni River, Lumb Drain or Unchagaon Drain, Malakpur Drain, Rajhar Drain, Salawar Drain, Shamli Drain, Salawar Drain, Shamli Drain, Yamuna
58		Pilibhit	3,686	2031007	23.45	551	Absara Nad, Banarasi Nala, Garra River, Kailas Nadi, Katna River, Khannaut River, Rapatua River
59		Pratapgarh	3,717	3,209,141	17.5	863	Aughar Nala, Basuhi Nadi, Duar River, Ganga
60		Prayagraj	5,482	5954391	20.63	1086	Aughar Nala, Bahnar Nala, Barkhabahra Nala, Basundhara Nala, Belan River, Birdhi Nala, Gangiwa Nala or Deodaha Nala, Gindia Nadi, Harawa Nala, Kaitha Nala, Kalla Nala, Kilnahi Nadi, Loni Nadi, Pali Nala, Sasur Khaderi Nadi, Tamsa Santa River, Varuna River, Yamuna, Ganga
61		Raibareli	4,609	3405559	18.56	739	Ganga, Loni River,
62		Rampur	2367	2335819	21.42	987	Andharia Nala, Aril Nadi, Badhaiya N, Bagaiya Rlver, Bamania or Khera Nadi, Barai Nadi, Barkusia Nala, Bhakra N, Bhakra_N, Bihar Nala, Bihar or Parkiya Nadi, Burhi Kosi, Chhoriya Nala, Dhakra Nadi, Dhimri Nadi, Dhobia Nala, Gaula/Bahgul River, Gendai Nadi, Ghuga Nadi, Ghuga Nala, Hingwa Nadi, Jalali, Kachha Nala, Kahlaiya Nadi, Khaira N, Khaira Nadi/Hatyari Nadi, Khanda River, Kharra Nala, Khuliya Nala, Kista Nala, Koshi River, Kuli Nadi, Nachna Nala, Nachna Nala, Nahal Nadi, Nahal Nala, Naiya Nadi, Narai Nala, Narai nala, Nihal Nadi, Pila, Pilakhar Nadi/Baur Nadi, Pilakhar River, Ramganga, Rajhera Nala, Sainjini, Sarenda Nala, Saryu River / Bahalla Nadi, Sidda, Sohaya Nadi, Terha Nala, Thandapani Nadi, Urela Nala
63		Saharanpur	3689	3466382	19.66	940	Balpur Drain, Barkala Rao, Bhainisini Cut, Bhurawala Rao, Boliwali Rao, Budhi Yamuna Nadi, Chapri Rao, Datauli Drain, Deoband Ghalauli Drain, Dhamola River, Dhamola River, Doharki Drain, Gadmalpur Drain, Gair Rao, Ganji Rao, Gejra Rao, Haldarpur Cut, Hindon, Hindon, Hindon 2nd path, Imliya Nala, Imliya Nala, Jandhera Drain, Jatauli Cut, Jatiakheri Drain, Jenkinsons Drain, Jenkisons Drain, Jhabiran Drain, Jhabiran Nala, Kalan Rao, Kali East, Kali East, Kali West, Kali West, Kallarpur Cut, Kapuri Drain, Karaundiwala Rao, Katha Nala, Khaironwala Rao, Khala Nala or Chakwali Nala, Khala Nala or Chakwali Nala, Kothri Rao, kothri Rao, Krishna River, Krisni River, Maskara River, Nagdev Nadi, Nagdev Nadi, Nailawala Khala, Naini Nala, Naini Nala., Nawagaon Nadi, Padil Nadi, Panja Rao, Paondhai River or Khumari Nala or Datauli Drain, Paondhoi River, Pila khara Nala, Rampur Cut, Ruhara Nala, Sadharanpur Cut, Salempur Drain, Sambar Rao, Sarbar Rao, Shakumbhari Rao, Shankarpuri Khal, Sila Khala, Sila Khala, Star Paper Mills, Thola Cut, Tifra Ainabad Nala, Titron Cut, Uchagaon Drainage Cut, Matki Minor, Shankarpuri Khal, Thaska Drain, Yamuna

S.No	State	District	Area (sq km)	Population (census 2011)	Growth Rate (%)	Density	River
64	Uttar Pradesh	Sambhal					Aril Nala, Bagad Tikta, Chhoiya Nala, Choiya Nala, Mahawar River, Sotia River, Sukatiya, Ganga
65		Sant Kabir Nagar	1713	2205968	18.98	1288	Ghaghra, Haha Nala, Pharhi Nala
66		Shahjahanpur	4388	3006538	18	685	Andhoi Nadi, Baigul, Bharguda Drain, Dunda Nala, East Bahgul Nadi, Garra River, Gauneya Nadi, Jaunra Drain, Junari Nala, Katna River, Khannaut River, Ramganga, Rapatua River, Reoti Nala, Sotia River, Aril Nala
68		Sharwasti	1640	1117361	-5.02	681	Ajgarwa K, Badalpur Nala, Bakawa, Banrwa, Banrwa Nala, Barikundia Nala, Bhanwariya K, Bhanwariya Kula, Bhawa, Bisahi Nadi., Gainjhawa Nala, Ganjri Nala, Gauriya Nala, Gobrahwa Nala, Gurdangauri K, Hathikund Nala, Jahriwa Kula, Jamawar Nala, Jokahi Nala, Kaiyan Nadi, Kaiyan Nala, Kakrawa Nala, Khairbhati Kula, Khurpiwa Nala, Kunwano River, Madaura, Muhammada Nala, Murkata K, Nakahia, Narkutwa Nala, Pera Nadi or Khair Nala, Rakya Tal, Rapti or Khurpiwa River, Rapti River, Retahi Nala, Risia Nala, Terhi Nadi
69		Sitapur	3349	2148665	27.72	642	Amsotia, Barai, Barandariya Nala, Bargadwa, Barrauwa Nala, Baswaria, Bhamrewa, Bisahi Nadi, Budhi Repti River, Burhi Rapti or Burhatti Nadi, Chikni Nala, Dhandia Nala, Dhobha, Durwa Chakalya Nala, Dundra, Gauriya Nala, Ghagraol, Guhawa, Gurung K, Hahwa, Hathikund Nala, Hengwa Nala, Jamgarhwa, Jamgarhwa, Juraniya, Kachni, Kakrahwa, Kakrawa Nala, Kankra, Kardahwa Nala, Kataha Nala, kauhi Nala, Kawahi, Khajhar Nadi, Kohi, Kunwano River., Musahwa Nala, Musi, Nakti Nala, Patharwa, Pathrahwa, Pera Nadi or Khair Nala, Ratohiya Nala or Bhulwa Nala, Rapti River, Rapti or Khurpiwa River, Singhwa Nala, Sonahi, Stream 8 or Bhambhar, Suwawan Nadi, Ujhawa
70		Sonbhadra	6,905	1862559	27.27	270	Bakhar Nadi, Charkighagiya Nala, Durhul Nala, Ghaghar Nadi, Goitha Nadi, Gurwata River, Hathi Nala, Jatya Nala, Kajrahat Nala, Kanhar River, Karamnasa River, Khajro Nala, Lauva River, Malia Nadi, Ninedah River, Pachan Nala, Pagan Nadi, Sone Rihand or Renu River, Sone River, Thema River, Belan River
71		Sultanpur	4,436	3797117	18.11	856	Barkala Rao, Bhurawala Rao, Boliwali Rao, Budhi Yamuna Nadi, Biswi Nadi, Chapri Rao, Dhamola River, Gair Rao, Ganji Rao, Gejra Rao, Haldarpur Cut, Hindon, Imliya Nala, Jatiakheri Drain, Jenkinsons Drain, Jhabiran Nala, Kalan Rao, Kali East, Kali West, Karaundiwala Rao, Katha Nala, Khaironwala Rao, Khala Nala or Chakwali Nala, Kothri Rao, Krisni River, Majhoi Nadi, Maskara River, Nagdev Nadi, Naini Nala, Nawagaon Nadi, Panja Rao, Paondhai River or Khumari Nala or Datauli Drain, Ruhara Nala, Salempur Drain, Sambar Rao, Sarbar Rao, Shakumbhari Rao, Shankarpuri Khal, Sila Khala, Thola Cut, Titron Cut, Yamuna
72	Unnao	4,558	3108367	15.11	682	Ganga, Pandu River, Loni River, Madni Nadi,	
73	Varanasi	1,535	3676841	17.15	2395	Basuhi Nadi, Ganga, Maro Khar Nadi, Varuna River	

UTTAR PRADESH: MAJOR DAMS

S No	District	Name	Latitude	Longitude	River	Status	Type	Length (m)	Max ht abv foundation	Yr start	Yr comp	Total vol (cumec)	Design flood (cumec)	Purpose
1	Mirzapur	Ahraura Dam	25.0004	83.03564	Garai	Completed	TE	1219.5	22.87		1955			
2	Hamirpur	Maudaha (Swami Brahmanand) Dam	25.58878	79.70789		Completed	TE	3480	32.6		2003	1554	11328	
3	Balrampur	Baghel Khand Dam	27.62035	82.4183	Jamunahwa	Completed	TE	3200	15.46		1957	41318		
4	Chandauli	Bhainsora Dam	24.78118	83.22026	Marhwanala	Completed	TE	1850.61	11.26		1926			
5	Chandauli	Chandra Prabha Dam	24.93142	83.17275	Chandraprabha	Completed	TE	1600	22.25		1966	13200	1132.674	
6	Mahoba	Chandrawal Dam	25.44103	79.89523	Chandrawal	Completed	TE	5765	10		1973	52900	1252	
7	Balrampur	Chittaurgarh Dam	27.57732	82.59894		Completed	TE	11000	15.3		1985	192400		
8	Sonbhadra	Dhandhraul Dam	24.6291	83.17228	Ghaggar	Completed	TE	7305	21		1917	1099		
9	Jhansi	Barwa Dam	25.18315	80.79308	Barwa nalla	Completed	TE	3815	19		1967	51400	628.37	
10	Jhansi	Barwar Dam	25.51462	79.14896	Bora nala	Completed	TE	2233	20.4		1923	2933.8		
11	Mirzapur	Dhenkwan Dam	25.00277	82.74448		Completed	TE	1700	20.85		1985	50000	529.68	
12	Sonbhadra	Dongia Dam	24.90401	83.00884	Garai	Completed	TE	2012	15.3		1918		529.68	
13	Mahoba	Kabrai Dam	25.41033	79.96787		Completed	TE	2300.2	18.24		1955	425000	387	
14	Mahoba	Majhgawan Dam	25.19251	79.54655	Gunchi nala	Completed	TE	1402	19.43		1917	37800	170	
15	Lalitpur	Matatila Dam	25.09538	78.37443	Betwa	Completed	TE	6300	45.72		1958	5012.05	23390	
16	Chandauli	Moo-sakhand Dam	24.97851	83.30002	Karmnasa	Completed	TE	2967	33.53		1967	175700	6163.65	
17	Sonbhadra	Nagwa Dam	24.67127	83.37808	Karmanasa river	Completed	TE	2810.19	20.31		1950		2.948	
18	Chitrakoot	Khandeha Dam	25.18365	81.26855	Dasrath nala	Completed	TE	1200	19.9		1929	207		

S No	District	Name	Latitude	Longitude	River	Status	Type	Length (m)	Max ht abv foundation	Yr start	Yr comp	Total vol (cumec)	Design flood (cumec)	Purpose
19	Balrampur	Kohar Gaddi Dam	27.61296	82.65457		Completed	TE	2820	10.5		1930			
20	Jhansi	Lachura Dam	25.31976	79.27759		Completed	TE + PG	542.3	14.94		1910			
21	Mirzapur	Lower Khajuri Dam	25.08093	82.60454	Kuardari nalla	Completed	TE + PG	640	18		1949			
22	Chandauli	Naugarh Dam	24.86275	83.34593	Karmnasa	Completed	TE	5975	18.9		1956	101.88		
23	Mirzapur	Adwa Dam	24.7861	82.31287	Adwa	Completed	TE	7906	20.48		1978	22000	3530	
24	Mirzapur	Nanauti Dam	24.98645	82.77864	Local	Completed	TE	1400	13.71		1963			
25	Sonbhadra	Obra Dam	24.43793	82.96199	Rihand	Completed	TE + PG	2000	29.23		1970	140000	13880	
26	Chitrakoot	Ohen Dam	25.13543	81.03107	Ohan	Completed	TE + PG	2527	24.08		1961		1541.39	
27	Jhansi	Pahari Dam	25.23266	79.13509	Local nalla	Completed	TE + PG	580.95	10		1912		16141	
28	Lalitpur	Jamini Dam	24.37027	78.68471	Jamni	Completed	TE	6400	26.22		1973		2522	
29	Mirzapur	Jirgo Dam	25.04945	82.95201	Jirgo	Completed		6704	29.88		1958			
30	Jhansi	Pahuj Dam	25.50352	78.53495	Pahuj	Completed	TE + PG	2040	10.67		1909	1824		
31	Shrawasti	Ghooga Dam	27.79393	82.13743	Local		TE	520	16					
32	Lalitpur	Govind Sagar Dam	24.67434	78.41922	Shahzad river	Completed	TE	3606	18.29		1953	13406	1302	
33	Allahabad	Gularia Dam	25.07697	82.17953	Gularia stream	Completed	TE	3200	12.4		1966	1400		
34	Chitrakoot	Gunta Dam	25.22321	81.14233	Gunta nala (yamuna)	Completed	TE	5200	29.5		2003		1064	
35	Chitrakoot	Jaiwanti Dam	25.18571	81.21767		Completed	TE	3352	15		1928	580		
36	Bijnor	Pili Dam	29.3558	78.79032	Pili	Completed	TE	1540	19		1968	253300	1274.4	
37	Mahoba	Raipura Dam	25.29	79.79293		Completed	TE	3509	13		1930			
38	Shrawasti	Rampur Dam	27.8539	82.05704	Goinghawana nala	Completed	TE	3820	10.5		1958	10500		
39	Sonbhadra	Rihand Dam	24.20314	83.00715	Rihand	Completed	PG	932	91.46		1962	16827.2	17275	
40	Lalitpur	Shahjad Dam	24.94886	78.52241		Completed	TE	4160	18		1992	2624	4000	
41	Mirzapur	Sirsi Dam	24.83472	82.49784	Bakhar nala	Completed	TE	3808	21.34		1958			
42	Mirzapur	Upper Khajuri Dam	24.9978	82.60843	Chandauli and Shibati	Completed	TE	2313	24.88		1958	8923	622.84	

S No	District	Name	Latitude	Longitude	River	Status	Type	Length (m)	Max ht abv foundation	Yr start	Yr comp	Total vol (cumec)	Design flood (cumec)	Purpose
43	Mahoba	Urmil Dam	25.13106	79.70189	Urmil	Completed	TE	4799	25.56		1994		3002.83	
44	Lalitpur	Sajnam Dam	24.5252	78.59133		Completed	TE	4524	22.34		1990		3722	
45	Jhansi	Saprar Dam	25.20919	79.09942		Completed	TE	3000	16.76		1952			
46	Pilibhit	Sarda Sagar Dam	28.75804	80.11766	Sharda	Completed	TE	2220	16.15		1962	406240		
47	Lalitpur	Kachnoda Dam	24.73729	78.59437		Completed	TE	4100	18.9		2012		6038	
48	Jhansi	Patharai Dam	25.42381	79.02784	Pathari and sukhnai (tributary of dhasan)	Completed	TE	3800	18		2002		1263	
49	Mirzapur	Meja Dam	24.86653	82.39987	Belan	Completed	TE	2000	40		1987		11298	
50	Mahoba	Keolari Dam	25.3116	79.36734		Completed	TE	2836.58	11.73		1966		267.43	
51	Lalitpur	Rohini Dam	24.35546	78.79143	Rohini	Completed	TE	1647	17.82		1983		380	
52	Jhansi	Dongri Dam	25.38678	78.46187	Pahuj	Completed	TE	2760	15.3		1986			
53	Mahoba	Arjun Dam	25.39007	79.68452	Arjun river	Completed	TE	5200	25.88		1957	1823	877.82	
54	Sonbhadra	Rajkhar Dam	24.22382	83.17931	Local stream	Completed	TE	970	14.94		1957			
55	Chitrakoot	Rampur Kalyangarh Dam	25.02435	81.03564	Local	Completed	TE	1000	13		1925			
56	Mirzapur	Rampur Pindaria Dam	25.0537	82.51975	Local	Completed	TE	1260	10.3		1974			
57	Mirzapur	Saktesh Garh Dam	24.98137	82.81915	Local	Completed	TE	880	15.66		1989			
58	Mahoba	Salarpur Dam	25.20198	79.83775	Kardia	Completed	TE	2975	11		1960	13406		
59	Sonbhadra	Sarai Garh Dam	24.76683	83.40471	Local	Completed	TE	735	10.82		1970			
60	Mirzapur	Semri Dam	24.93193	82.84382	Local	Completed	TE	666	14.8		1989			
61	Jhansi	Siori Lake Dam	25.31469	79.09248	Siori	Completed	TE	2306	13.94		1911			
62	Mirzapur	Sukhra Dam	24.79532	82.27689	Sukhara nala	Completed	TE	1158	12.2		1909			
63	Mirzapur	Suswar Dam	24.81513	82.35922	Local	Under Construction	TE	1400	14.03					
64	Mirzapur	Vijaipur Dam	25.12388	82.38556	Local	Completed	TE	570	14.3		1983			

S No	District	Name	Latitude	Longitude	River	Status	Type	Length (m)	Max ht abv foundation	Yr start	Yr comp	Total vol (cumec)	Design flood (cumec)	Purpose
65	Chitrakoot	Aunjhar Dam	25.18778	81.32716	Aunjhar	Completed	PG	1056	17.6		1930	36500		
66	Allahabad	Bachara Dam	25.13151	82.05622		Completed	TE	660	15		1980	153		
67	Sonbhadra	Balui Dam	24.5409	83.12428	Local	Under Construction	TE	2900	14.1					
68	Mirzapur	Banjari Kalan Dam	24.81985	82.21422	Local	Under Construction	TE	1470	14.1					
69	Sonbhadra	Barwatola Dam	24.06152	83.11449		Completed	TE	1050	16.77		1957	18100		
70	Mirzapur	Bhonka Dam	25.0684	82.57513	Bhonka	Completed	TE	2012	15.3		1951			
71	Sonbhadra	Deori Dam	24.70583	83.35471	Local	Completed	TE	930	21		1978			
72	Balrampur	Bhagwan Pur Dam	27.59305	82.44832		Completed	TE	4400	11.28		1965	44300		
73	Chitrakoot	Garhwa Dam	25.21308	81.44475	Garhwa	Completed	TE	980	13		1975	107		
74	Mirzapur	Ghuri Dam	24.93599	82.42793		Completed	TE	1584	13.87		1915	376		
75	Balrampur	Girgity Dam	27.6762	82.31994		Completed	TE	4800	15.18		1966	95000		
76	Ghazipur	Gointha Dam	25.60887	83.49492	Local	Completed	TE	500	13.55		1992			
77	Mirzapur	Hinauti Dam	25.05214	82.78691	Col nala	Completed	TE	995	10.67		1964	121.9		
78	Mirzapur	Jogendra Dam	24.6089	82.39453	Jogendra	Completed	TE	1313	10.04		1970			
79	Sonbhadra	Kargara Dam	24.60765	82.98455	Local	Completed	TE	1410	16.84		1978			
80	Balrampur	Khairman Dam	27.76765	82.22488	Henga nala	Completed	TE	3020	10.6		1958	50180		
81	Chitrakoot	Khapatia Dam	25.21385	81.37222	Borera	Completed	TE	806	16		1916			
82	Sonbhadra	Khiriata Dam	24.11608	82.69772	Local	Completed	TE	178	10.77		1992			
83	Sonbhadra	Kota Dam	24.45433	83.11165	Local	Completed	TE	549	14.63		1960			
84	Chitrakoot	Kotra Khambha Dam	25.2234	81.42517		Completed	TE	806	18		1915	8100		
85	Mirzapur	Kuba Khurd Dam	25.02805	82.80897	Local	Completed	TE	1675	10.33		1988	196		
86	Sonbhadra	Muirpur Dam	24.10911	83.05576	Local	Completed	TE	581	15.3		1992			

S No	District	Name	Latitude	Longitude	River	Status	Type	Length (m)	Max ht abv foundation	Yr start	Yr comp	Total vol (cumec)	Design flood (cumec)	Purpose
87	Sonbhadra	Murtia Dam	24.78463	82.61312	Local	Completed	TE	1135	18.26		1977			
88	Sonbhadra	Narson Dam	24.62111	83.27956	Narson	Completed	TE	2340	14.33		1988			
89	Sonbhadra	Newari Dam	24.6535	83.30733	Local	Under Construction	TE	1218	15.44					
90	Jhansi	Pachwara Lake Dam	25.36606	79.04551	Local	Completed	TE + PG	208	13.72		1694			
91	Jhansi	Ragura Dam	25.75972	78.93333	Local	Completed	PG	1189	12.05		1976		28.34	
92	Lalitpur	Rajghat Dam	24.76265	78.23314	Betwa	Completed	TE + PG	11200	43.5		2000	115000	39014	
93	Chitrakoot	Barwa Sagar Dam	25.38055	78.74772	Barwa nala	Completed	TE	1067	21.03					
94	Balrampur	Ganeshpur Dam	27.61419	82.35475										
95	Sonbhadra	Balui Bandh	24.59678	83.03893		Completed	TE							
96	Allahabad	Baghla Dam	25.24729	81.61201		Completed								
97	Garhwa	Kanhar dam	24.12214	83.29681	Kanhar	Under Construction	TE + PG	3300.75	39.9				29148	
98	Jhansi	Magar Pur	25.2875	78.86111	Local stream		TE	739.1	10.2		1694			
99	Sonbhadra	Lakra	24.64111	83.05528	Local		TE	1026	10.36		1960			
100	Mirzapur	Silhata	24.69861	82.36861	Local		TE	990	16.2		1962			
101	Sonbhadra	Lali	24.72667	82.61306	Local		TE	1030	10.69		1970			
102	Sonbhadra	Jharo Khas	24.17778	83.16139	Local		TE	905	12.65		1974			
103	Mirzapur	Berbeta	25.10861	82.30889	Bhatwa nala		TE	535	10.5		1979			
104	Sonbhadra	Chigauri	24.66667	82.80306	Local		TE	1750	10		1979			
105	Sonbhadra	Bajiya	23.91528	83.12583	Local		TE	710	15.45		1992			
106	Mahoba	Virat Sagar	25.30694	79.94694	Dhasan		TE + PG	1550	180.5					
107	Banda	Rasin	25.17056	80.66806	Ban ganga		TE	2600	16.34			380		
108	Jhansi	Sijar	25.42694	78.505	Sijar		TE	1900	13.8					
109	Mahoba	Lower Lachura	0	0	Dhasan	Proposed								
110	Lalitpur	Bhaunrat Dan	0	0	Jamni	Proposed								

UTTAR PRADESH: MAJOR BARRAGES AND WEIRS

S No	District	Name	Type	River	Nearest City	Status	Yr. Commen- sent	Com- pletion Year	Length (m)	Height upto Crest (m)	Pond level (m)	Design flood dis- charge (cumec)	Pur- pose
1	Mirzapur	Adwa Barrage		Adwa	Mirzapur	Com- pleted		1978	113.5		218.5		
2	Son- bhadra	Nagwa silhati Weir		Karam- nasa		Com- pleted			0				
3	Pilibhit	Duni Barrage			Pilibhit	Com- pleted	1921	1925	157.26		192.02		
4	Mirzapur	Lkhaniya Dari Weir		Garai Nadi		Com- pleted			0				
5	Son- bhadra	Ghaghar Barrage		SONE	Roberts- ganj and Son- bhadra	Com- pleted			0				
6	Bahraich	Girija Barrage		GHAGHRA	Nanpara	Com- pleted	1970	1976	716		138		
7	Lalitpur	Dhukwan Weir		BETWA	Lalitpur	Com- pleted	1900	1905	1171.9		273.7		
8	Muzaffar- nagar	Madhya Ganga Barrage (Chaud- hary Charan Singh Barrage)			Jansath	Com- pleted			621		221.8		
9	Bahraich	Saryu Barrage			Nanpara	Com- pleted	1979		243.5		133		
10	Shrawas- ti	Rapti Barrage		Rapti	Bahraich	Com- pleted			284.5		127.7		
11	Buland- shahr	Narora Barrage		GANGA	Anup- shahr	Com- pleted	1963	1966	922.43		178.9		
12	Jhansi	Parichha Weir		BETWA	Moth	Com- pleted	1881	1886	1171.3		194.66		
13	Bijnor	Ramgan- ga Barrage		RAMGAN- GA	Nagina	Com- pleted	1968	1975	408		228.04		
14	Bijnor	Kho Barrage			Dhampur	Com- pleted	1968	1975	203		224.85		
15	Kheri	Lower Sarda Barrage		SHARDA	Nighasan	Com- pleted	1972	1974	408		136		

S No	District	Name	Type	River	Nearest City	Status	Yr_Comment	Completion Year	Length (m)	Height upto Crest (m)	Pond level (m)	Design flood discharge (cumec)	Purpose
16	Lucknow	Gomti Barrage		GOMTI	Lucknow	Completed	1973	1979	202.5		105.75		
17	Gautam Buddha Nagar	Hindan Barrage			Dadri	Completed	1977	1979	162		203.252		
18	Gautam Buddha Nagar	New Okhla Barrage		YAMUNA	Dadri	Completed	1979		743.11		201.35		
19	Siddharth Nagar	Banganga Barrage		Banganga	Naugarh	Completed		1956	116		93.6		
20	Mathura	Gokul Barrage			Mathura	Completed	1990	2001	555		165		
21	Chandauli	Latifshah Weir		KAR-MANASA RIVER	Chakia	Completed			217.68				
22	Allahabad	Tons Weir			Meja	Completed	1980		500		94		
23	Nainital	Phika Barrage		Phika	Kashipur	Completed			107.87		262.43		
24	Mirzapur	Husainpur Weir		GARAI	Chunar	Completed							
25	Mirzapur	Baraundha Pickup Weir		Belan		Completed							
26	Mirzapur	Harra Weir		Harra Nadi		Completed							
27	Sonbhadra	Belan Weir		BELAN		Completed							
28	Allahabad	Meja Pickup Weir				Completed							
29	Allahabad	Janla Pickup Weir				Completed							
30	Rampur	Lalpur Barrage		Kosi	Rampur	Completed							
31	Bareilly	Badaun Barrage		Ramganga	Bareilly	Under-construction	2010				163.3		
32	Kheri	Suheli Barrage		Suheli		Completed							

RIVER BASINS OF INDIA (AS PER CENTRAL WATER COMMISSION, GOI)

Basin Code	Basin Name
1	Indus (Up to border)
2a	Ganga
2b	Brahmaputra
2c	Barak and others
3	Godavari
4	Krishna
5	Cauvery
6	Subernarekha
7	Brahmani and Baitarni
8	Mahanadi
9	Pennar
10	Mahi
11	Sabarmati
12	Narmada
13	Tapi
14	West flowing rivers from Tapi to Tadri
15	West flowing rivers from Tadri to Kanyakumari
16	East flowing rivers between Mahanadi and Pennar
17	East flowing rivers between Pennar and Kanyakumari
18	West flowing rivers of Kutch and Saurashtra including Luni
19	Area of inland drainage in Rajasthan
20	Minor rivers draining into Myanmar (Burma and Bangladesh)

Source: River Basin Atlas of India, Ministry of Water Resources, Gol (October 2012)

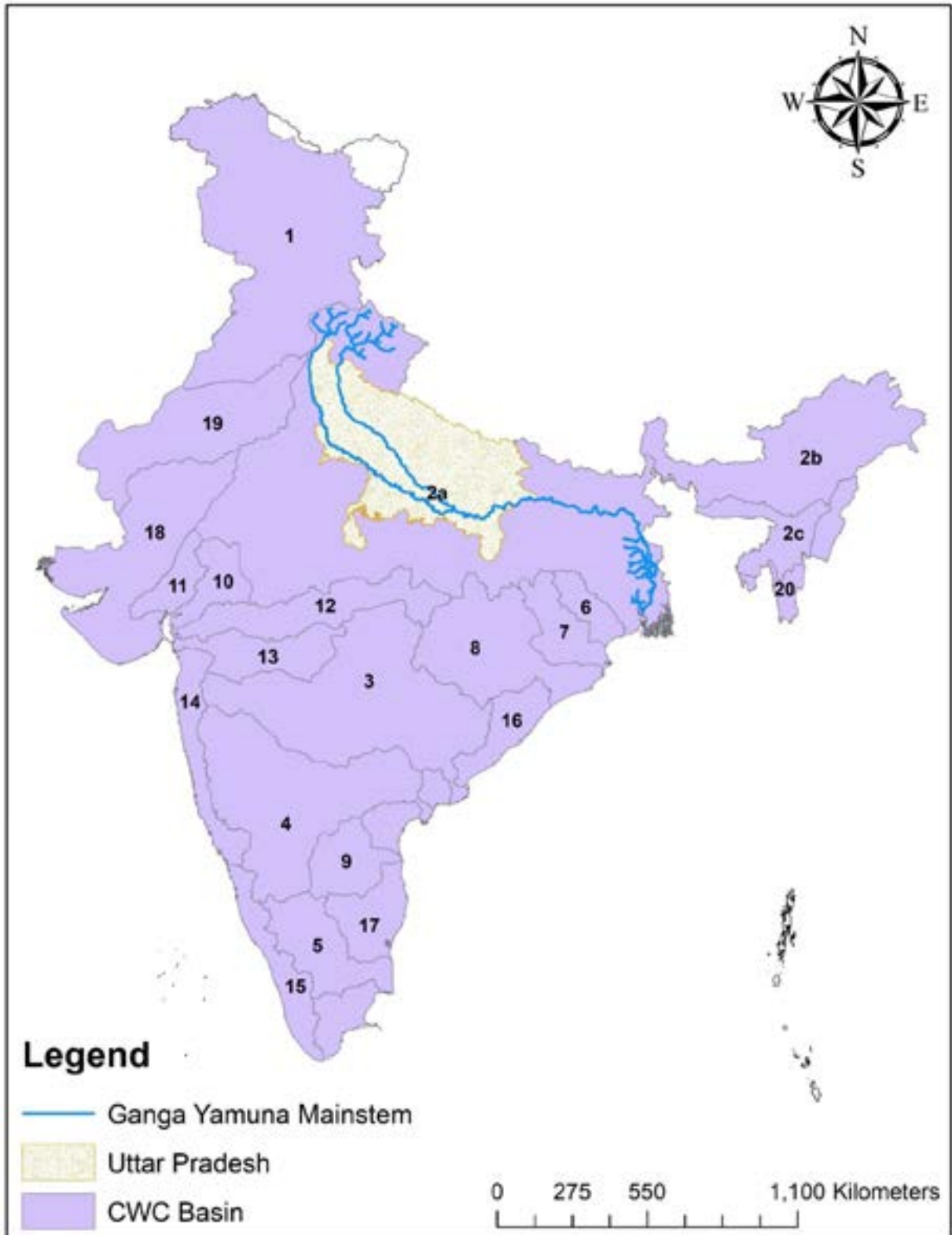


Figure 02: Major River Basins of India (as per Central Water Commission, Gol)

UTTAR PRADESH: ADMINISTRATIVE BOUNDARIES



Districts: 75

Source: SOI

Figure: District boundaries of Uttar Pradesh



Tehsil: 310


Source: SOI

Figure: Tehsil boundaries of Uttar Pradesh



Block: 812 *Source: Rural Development Department, UP*

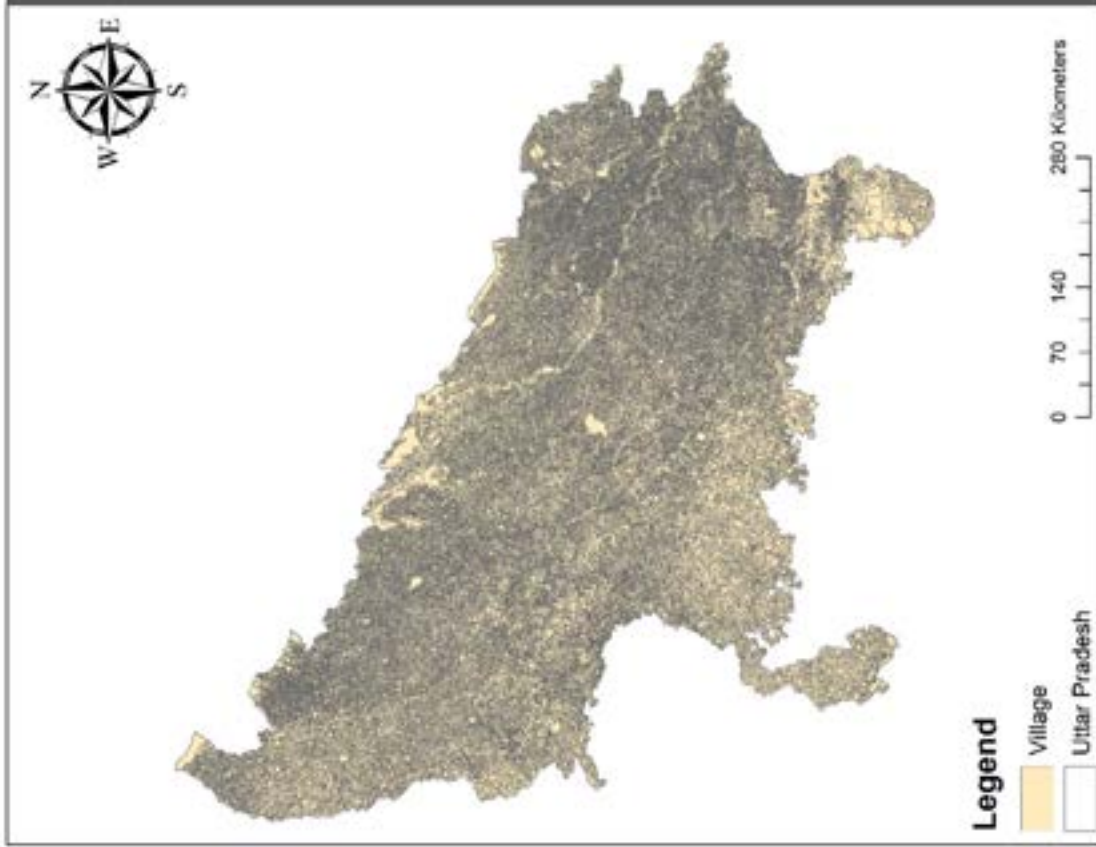
Figure: Block boundaries of Uttar Pradesh



Gram Panchayat: 73,948

Source: Rural Development Department, UP

Villages: 101736



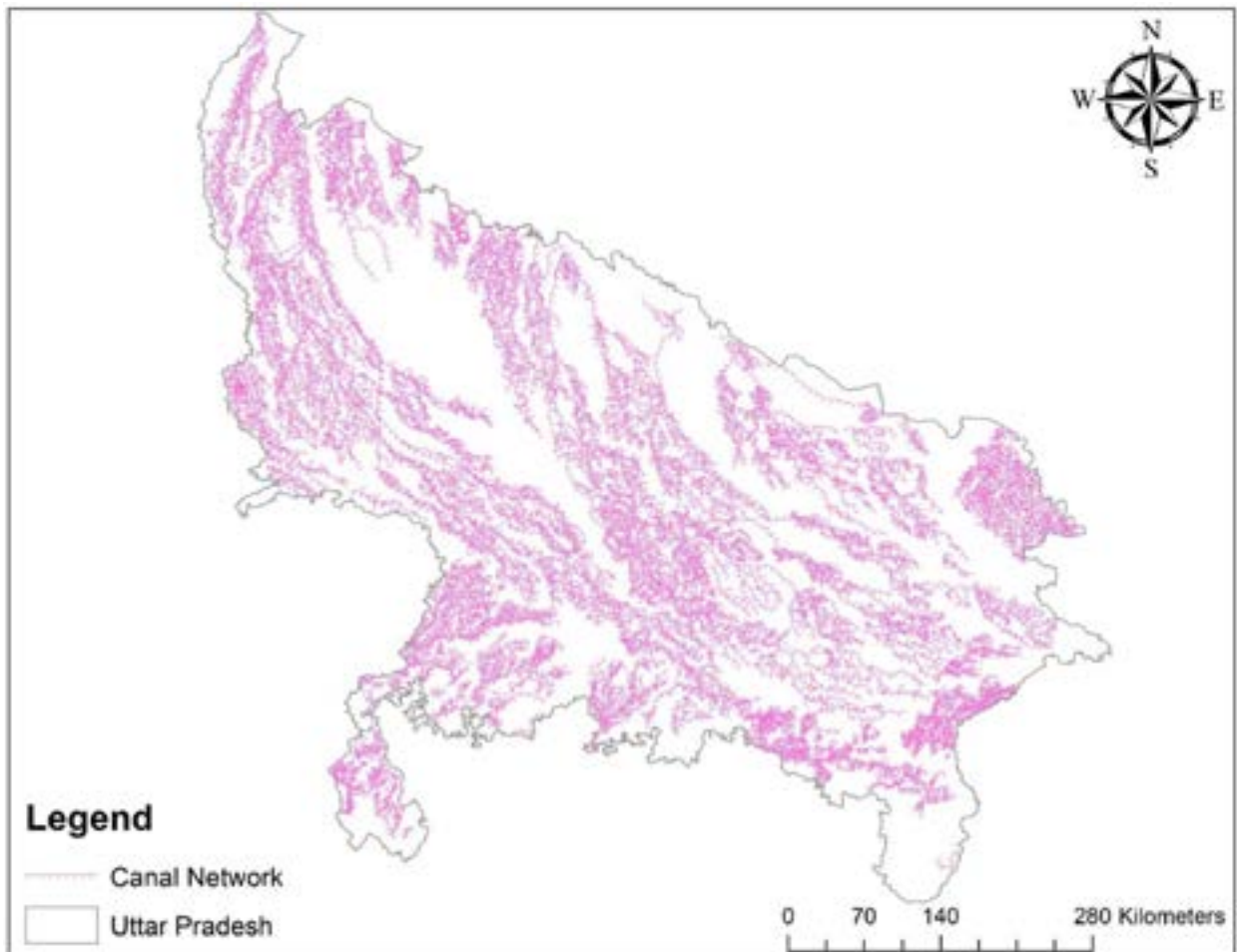
Source: SOI

Figure: Gram Panchayat boundaries of Uttar Pradesh

Figure: Villages boundaries of Uttar Pradesh

UTTAR PRADESH: CANAL NETWORK:

TOTAL CANAL NETWORK: 59,200.52 KM



Source: NWIC

DETAILS OF CANAL PROJECTS

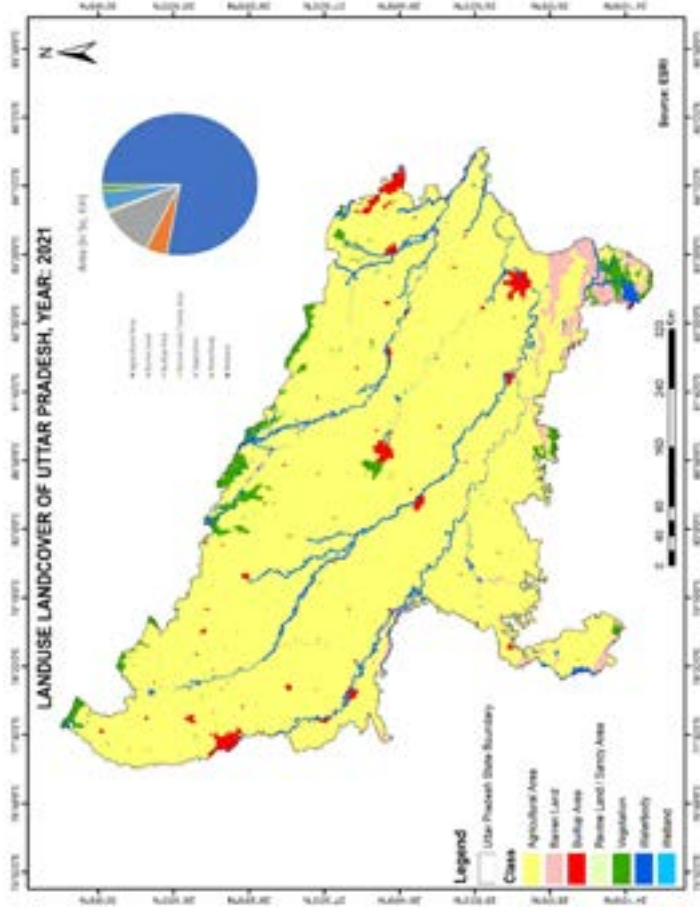
S No	Project Name	Length (Km)
1	Adwa Dam Major Irrigation Project	156.18
2	Afzalgarh Medium Irrigation Project	160.78
3	Agra Canal Major Irrigation Project	1455.36
4	Agra Canal Major Irrigation Project_Haryana	0.03
5	Ahaura Dam Medium Irrigation Project	186.35
6	Ahaura, Jirgo	63.98
7	Aliganj Major Irrigation Project	268.78
8	Arjun Dam Medium Irrigation Project	154.18
9	Arjun Sahayak ERM Scheme	58.67
10	Augasi Pump Canal Major Irrigation Project	63.09
11	Bakhar Marihan Feeder Medium Irrigation Project	34.1
12	Balmiki (Ohan) Sarovar	138.66
13	Banganga Canal Irrigation Project	135.79
14	Bansagar Canal (UP) Irrigation Project	91.14
15	Barwa Sagar Dam Project	81.87
16	Barwar Irrigation Project	52.79
17	Baur Medium Irrigation Project	2.03
18	Bela Sagar Irrigation Project	79.84
19	Belan Bhakhar Medium Irrigation Project	4.81
20	Belan Canal Major Irrigation Project	644.04
21	Bevar Feeder Canal Major Irrigation Project	357.79
22	Bhander Canal Major Irrigation Project	5.26
23	BharatpurFeeder	0.27
24	Bhopauli Pump Canal Major Irrigation Project	215.14
25	Chambal Lift Irrigation Project	132.67
26	Chandra Prabha Dam Medium Irrigation Project	160.92
27	Chandrawal Dam Medium Irrigation Project	72.84
28	Chillimal Pump Canal Medium Irrigation Project	46.54
29	Chittaurgarh Reservoir Major Irrigation Project	112.26
30	Dalmau Pump Canal Stage - I and Stage - II Major Irrigation Project	221.95
31	Dhekwan Dam Major Irrigation Project	29.23
32	Deokali Pump Canal Stage - I Major Irrigation Project	559.01
33	Dhasan Canal Major Irrigation Project	602.6
34	Dhasan Canal Major Irrigation Project	28.54
35	Dohright Pump Canal Major Irrigation Project	762.25

DETAILS OF CANAL PROJECTS			
S No	Project Name		Length (Km)
36	East Baigul Major Irrigation Project	:	85.94
37	Eastern Ganga Canal Major Irrigation Project	:	1467.44
38	Eastern Yamuna Canal Major Irrigation Project	:	1573.08
39	Gandak Canal Major Irrigation Project	:	3065.99
40	Ghaggar Canal Project	:	674.61
41	Gularia Dam Medium Irrigation Project	:	29.23
42	Gunta Nalla Medium Irrigation Project	:	57.41
43	Gurgaon Canal	:	0.21
44	Gyanpur Pump Canal Major Irrigation Project	:	246.22
45	Haripur Major Irrigation Project	:	373
46	Hindon Krishi Doab	:	8.4
47	Jamni Dam Medium Irrigation Project	:	231.29
48	Jamni RBC Medium Irrigation Project	:	1.06
49	Jamrani Multipurpose Project	:	59.38
50	Jarauli Pump Canal Major Irrigation Project	:	403.04
51	Jirgo Medium Irrigation Project	:	40.5
52	Kabrai Lake Medium Irrigation Project	:	75.39
53	Kachnoda Dam Major Irrigation Project	:	62.2
54	Kanhar Major Irrigation Project	:	43.09
55	Ken Canal Major Irrigation Project	:	1038.35
56	Keolari Medium Irrigation Project	:	37.96
57	Khara Canal Medium Irrigation Project	:	82.6
58	Kishanpur Pump Canal Major Irrigation Project	:	252.52
59	Kuwano Pump Canal Project	:	86.59
60	Lalitpur Dam Medium Irrigation Project	:	164.73
61	Lower Ganga Canal Major Irrigation Project	:	976
62	Lower Khajuri Medium Irrigation Project	:	87.06
63	Madho Tanda Major Irrigation Project	:	167.11
64	Madhya Ganga Canal Phase - II Major Irrigation Project	:	201.12
65	Madhya Ganga Canal Stage - I Major Irrigation Project	:	2746.94
66	Majhgawan Dam Project	:	63.91
67	Matatila Dam Major Irrigation Project (including old Betwa Canal)	:	19.74
68	Maudaha Dam Major Irrigation Project	:	256.62
69	Moosakhand Dam Major Irrigation Project	:	7.9
70	Moosakhand, Naugarh	:	454.6
71	Nagwa Dam Major Irrigation Project	:	208.23
72	Nanak Sagar Major Irrigation Project	:	220.28

DETAILS OF CANAL PROJECTS

S No	Project Name	Length (Km)
73	Narainpur Pump Canal Major Irrigation Project	266.12
74	Parallel Lower Ganga Canal Major Irrigation Project	5661.06
75	Parbati	0.25
76	Pathrai Dam Medium Irrigation Project	32.93
77	Pili Dam Medium Irrigation Project	38.31
78	Rajghat Canal Major Irrigation Project	1008.29
79	Rajghat Canal Unit - II Major Irrigation Project	18.67
80	Ramganga Major Irrigation Project	229.65
81	Rampur Canal Major Irrigation Project	207.32
82	Rohilkhand Canal Major Irrigation Project	1712.59
83	Rohini Medium Irrigation Project	18.34
84	Sajnam Dam Medium Irrigation Project	96.72
85	Saprar Medium Irrigation Project	123.52
86	Sarda Canal Major Irrigation Project	6513.67
87	Sarju Pump Canal Major Irrigation Project	127.96
88	Saryu Nahar Pariyojana	3493.61
89	Saryu Nahar Pariyojana Major Irrigation Project	211.58
90	Shahganj Medium Irrigation Project	66.04
91	Shahzad Major Irrigation Project	96.98
92	Sharda Sahayak Major Irrigation Project	6988.83
93	Siori Lake Project	48.57
94	Sirsi Barundha Feeder Medium Irrigation Project	42.36
95	Sone Canals Major Irrigation Project	6.08
96	Sone pump canal Project	45.31
97	Suheli Major Irrigation Project	112.9
98	Tanda Pump Canal	53.04
99	Tanda Pump Canal Major Irrigation Project	538.83
100	Tons Pump Canal Major Irrigation Project	434.23
101	Tumaria Reservoir Medium Irrigation Project	323.03
102	Umarahat Pump Canal Phase - I Medium Irrigation Project	29.49
103	Upper Ganga Canal	79.49
104	Upper Ganga Canal Major Irrigation Project	4741.35
105	Upper Khajuri Medium Irrigation Project	21.27
106	Urmil Dam Major Irrigation Project	53.1
107	Yamuna Pump Canal Major Irrigation Project	180.47
108	Zamania Pump Canal Major Irrigation Project	364.39

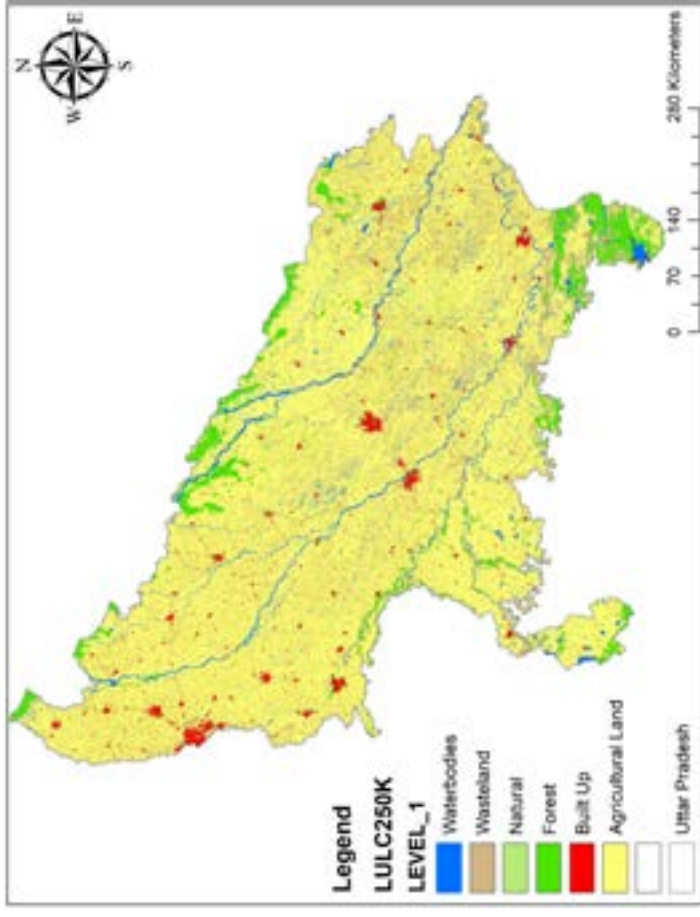
UTTAR PRADESH: LAND USE LAND COVER [SENTINEL-2]



Imagery: Sentinel-2
 Year: 2021
 Accuracy: 85.96%

Source: ESRI

UTTAR PRADESH: LAND USE LAND COVER [250 K]



Imagery: multi-temporal satellite data of IRS AWiFS sensor
 Year: 2017-18
 Accuracy: 90.07 % with a range of 86 to 95 % in different states.

NRSC BHUVAN

UTTAR PRADESH: FOREST COVER

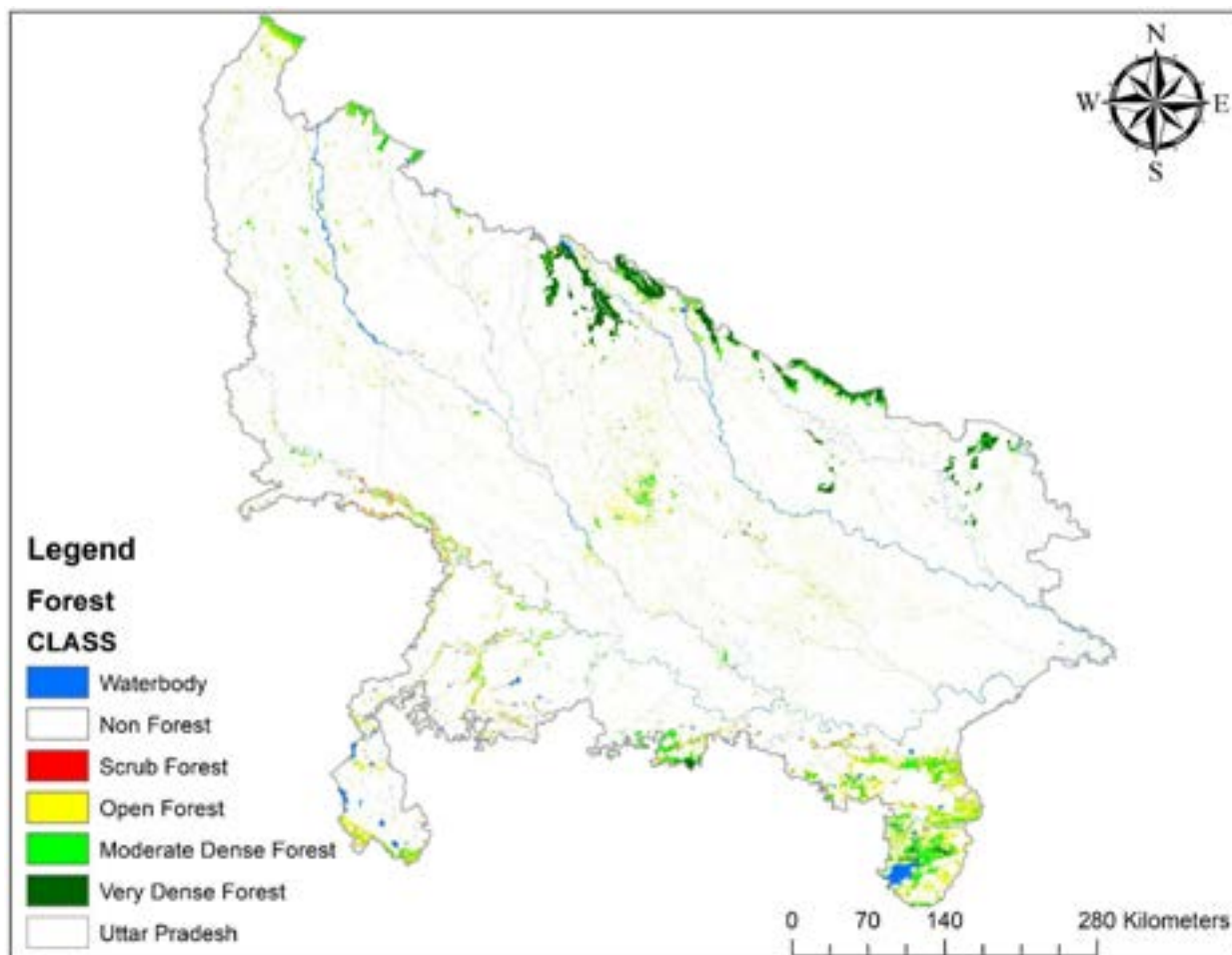


Figure: Forest cover map of Uttar Pradesh

Source: Forest Survey of India

UTTAR PRADESH: ANNUAL RAINFALL [1960 – 2020]

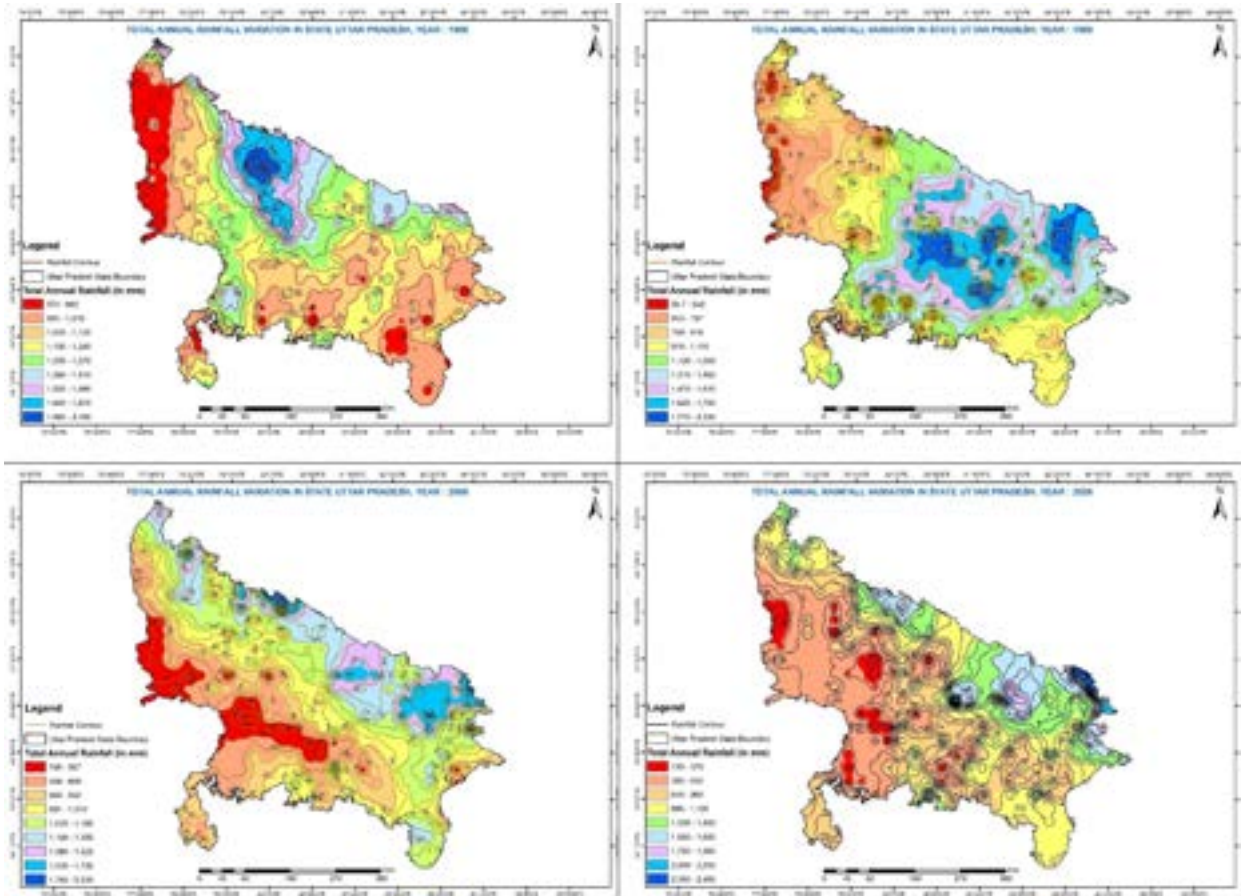


Figure: Annual rainfall pattern variation in the state of Uttar Pradesh

Source: IMD rainfall data

UTTAR PRADESH: GROUNDWATER LEVEL AND QUALITY STATION



Source: CGWC



Source: CGWC

UTTAR PRADESH: GROUNDWATER LEVELS

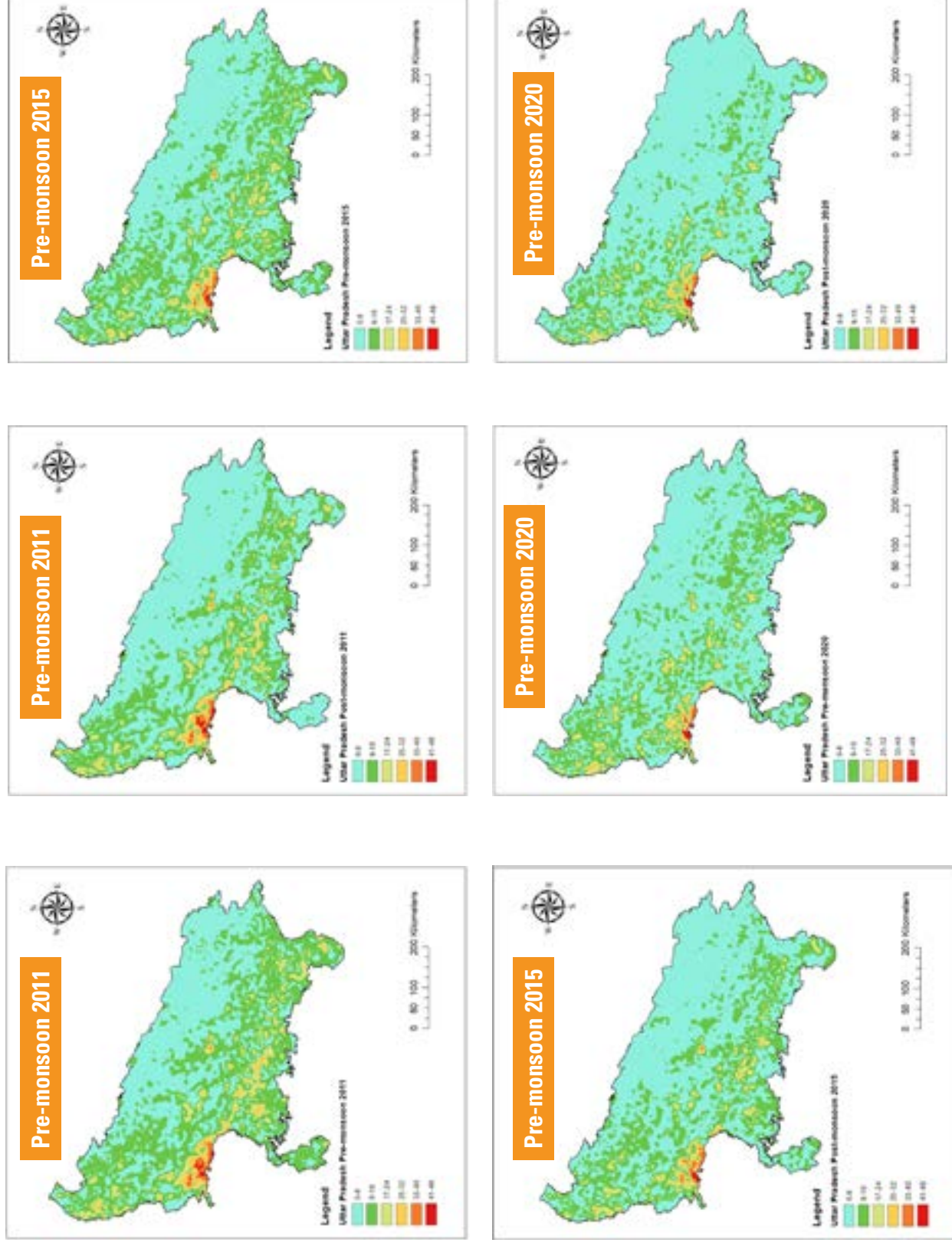
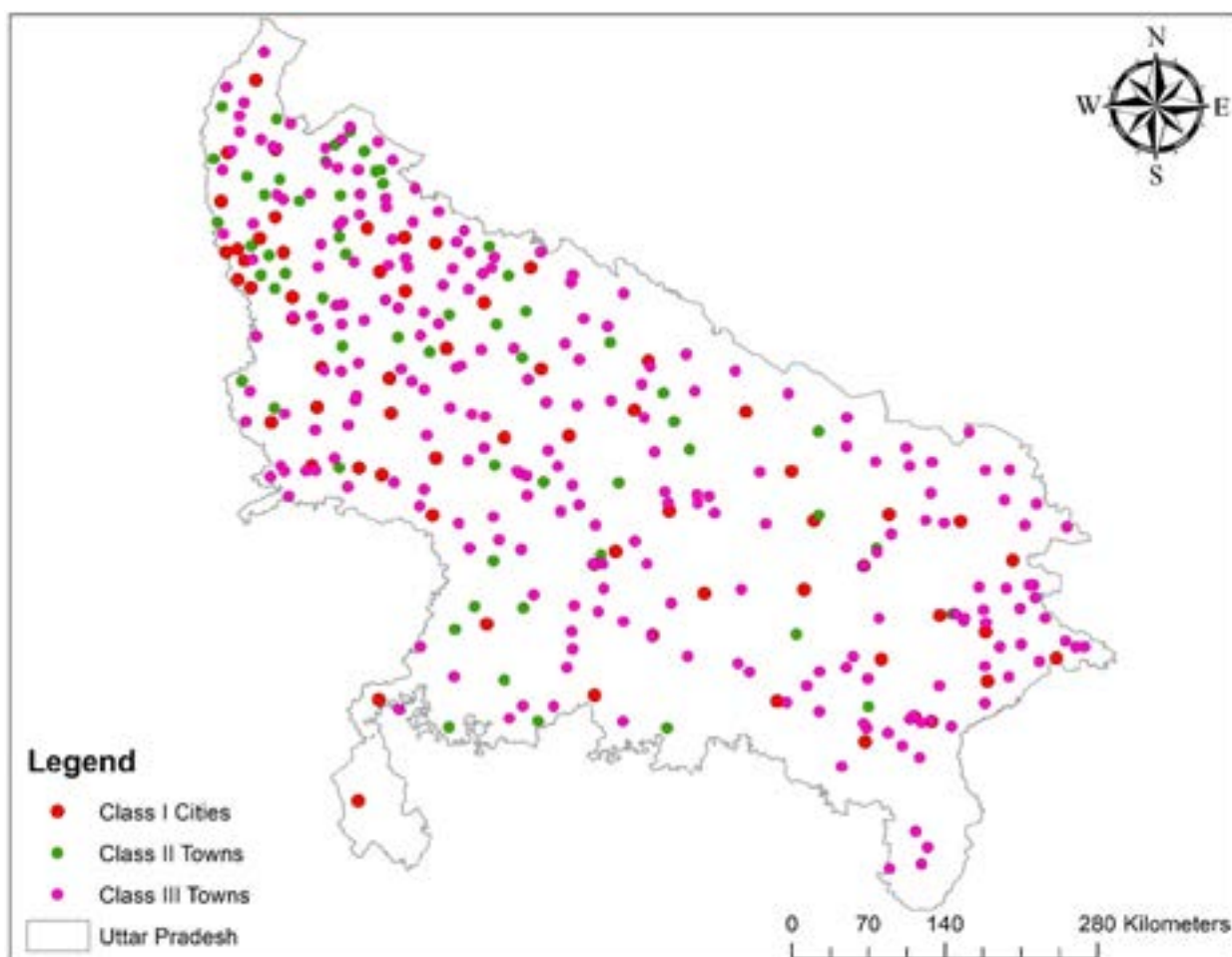


Figure: Ground water level (in mbgl) variation during pre and post monsoon period of the years 2011, 2015 and 2020 in the state Uttar Pradesh Source: CGWC

UTTAR PRADESH: CLASS I, II AND III CITIES



Source: Census 2011

63 Class I cities,
59 Class II and 232 Class III towns

UTTAR PRADESH: CWC SITE LOCATION

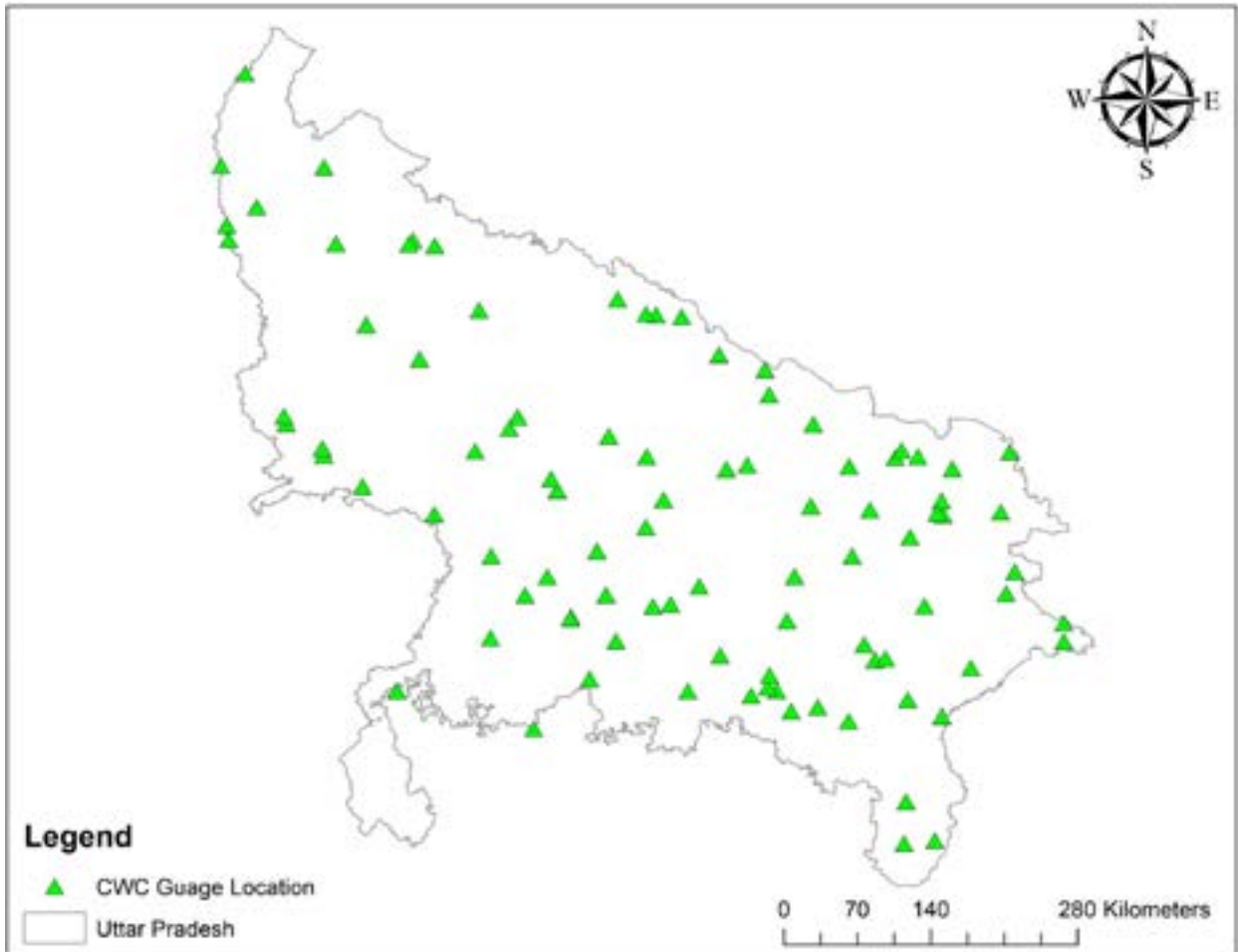


Figure: CWC gauge locations in the state of Uttar Pradesh

Source: CWC

UTTAR PRADESH: CWC SITES

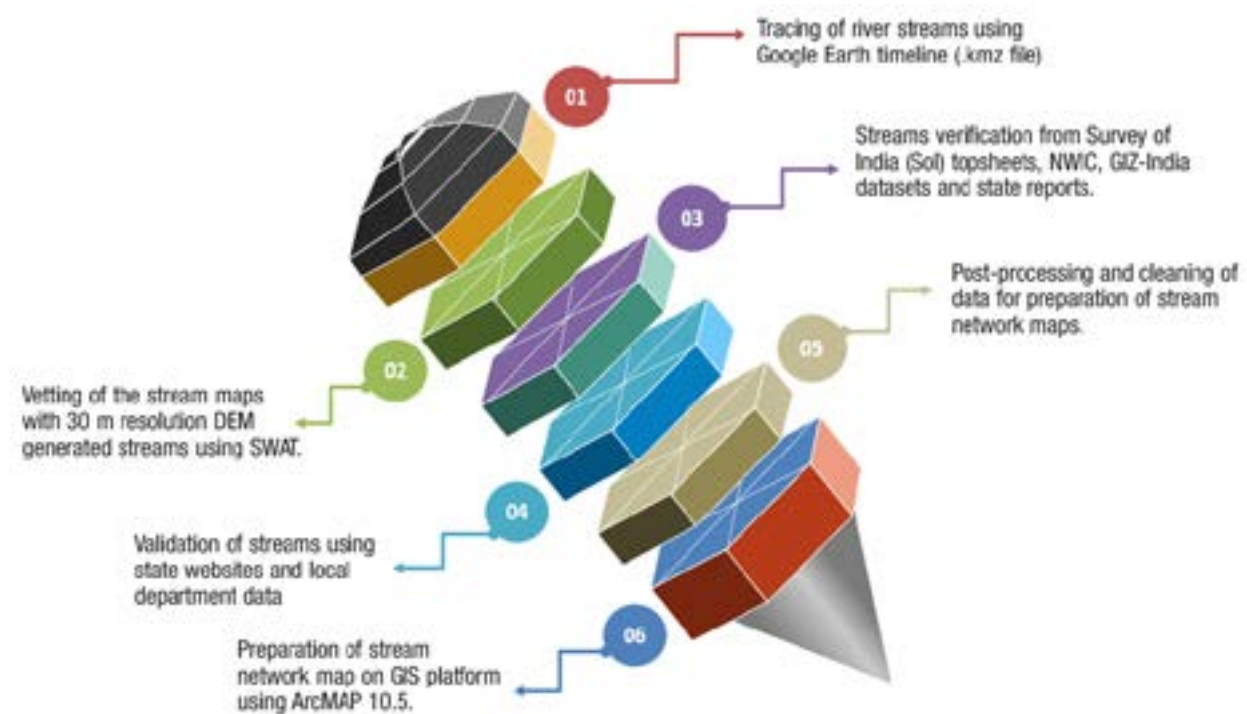
S No	Station Name	River	District	Measurement Type	Data Available Since
1	Agra J.B	Yamuna	Agra	G	6/15/1977
2	Agra P.G	Yamuna	Agra	GDSQ	10/1/1976
3	Akbarpur	Choti Sarju	Ambedkarnagar	G	7/3/1981
4	Ankinghat	Ganga	Kanpur Dehat	GDSQ	5/14/1968
5	Arnota	Uttangan	Agra	GD	11/18/1970
6	Auraiya	Yamuna	Auraiya	GDSQ	1/1/1981
7	Ayodhya	Saryu	Faizabad	GDSQ	7/7/1970
8	Azamgarh	Choti Sarju	Azamgarh	G	5/20/1980
9	B.K.Ghat	Ghagra	Bahraich	G	4/6/1963
10	Baghpat	Yamuna	Baghpat	GD	2/26/1975
11	Ballia	Ganga	Ballia	G	4/1/1971
12	Balrampur	Rapti	Balrampur	GDSQ	11/7/1970
13	Banda	Ken	Banda	GDSQ	1/1/1972
14	Bani	sai	Lucknow	G	8/6/1984
15	Bansi	Rapti	Siddarthnagar	G	6/16/1971
16	Bareilly	Ramganga	Bareilly	GDSQ	5/20/1970
17	Basti	Kwano	Basti	GDQ	4/24/1959
18	BatpurWaghat	Gomti	Sitapur	G	6/15/1976
19	Bewar	Kali	Mainpuri	G	7/15/1970
20	Bhingra	Rapti	Srawasti	GDQ	6/16/1974
21	Bhitaura	Ganga	Fatehpur	GDSQ	2/21/1971
22	Birdghat	Rapti	Gorakhpur	GDSQ	4/26/1959
23	Chandradeepghat	Kwano	Gonda	G	6/15/1987
24	Chhatnag	Ganga	Allahabad	GDSQ	3/7/1970
25	Chillaghat	Yamuna	Banda	G	7/1/1971
26	Chopan	Sone	Sonbhadra	GDSQ	4/26/1959
27	Colonelganj	Sarju	Gonda	G	12/1/1970
28	Dabri	Ramganga	Shahjahanpur	GDSQ	1/15/1985

S No	Station Name	River	District	Measurement Type	Data Available Since
29	Dalmau	Ganga	Raebareli	G	2/1/1971
30	Dharamnagari	Ganga	Bijnor	G	4/16/2008
31	Duddhi	Kanhar	Sonbhadra	GDSQ	6/1/2004
32	Elginbridge	Ghagra	Barabanki	GDSQ	1/5/1959
33	Etawah	Yamuna	Etawah	GDSQ	1/1/1972
34	Fatehgarh	Ganga	Farukhabad	GDSQ	11/14/1971
35	Galeta	Hindon	Meerut	GDQ	10/23/1970
36	Gangpur Siswan	Ghagra	Siwan	G	7/1/1970
37	Garmukhteshwar	Ganga	Ghaziabad	GDSQ	1/4/1967
38	Ghaighat	Sarju	Bahraich	G	4/11/1963
39	Ghazipur	Ganga	Gazipur	G	6/1/1970
40	Gokul Barrage	Yamuna	Mathura	GQ	6/1/2006
41	Hamirpur	Yamuna	Hamirpur	GDQ	1/1/1981
42	Hetimpur	Choti Gandak	Deoria	G	6/1/1976
43	Jalalpur	Sai	Jaunpur	GD	7/1/1970
44	Jaunpur	Gomti	Jaunpur	GDQ	7/21/1970
45	Kachlabridge	Ganga	Badaun	GDSQ	10/12/1971
46	Kaimaha	Urmil	Hamirpur	G	7/1/1982
47	Kakardhari	Rapti	Shrawasti	G	6/18/1971
48	Kakrahi	Bhuri Rapti	Siddarthnagar	GD	6/15/1971
49	Kalanuar	Yamuna	Saharanpur	GDQ	10/16/1978
50	Kalpi	Yamuna	Jalaun	GD	1/1/1982
51	Kannauj(Gurnatia)	Ganga	Kannauj	G	6/14/2012
52	Kanpur	Ganga	Kanpur Nagar	GDSQ	5/1/1959
53	Khadda	Gandak	Kushinagar(Padrauna)	G	6/1/1973
54	Kora	Rind	Fatehpur	GDQ	1/1/1981
55	Lalpur	Senger	Kanpur Dehat	GD	7/13/1970
56	Lucknow	Gomti	Lucknow	GDSQ	5/10/1969
57	Maighat	Gomti	Jaunpur	GDSQ	7/9/1959
58	Maniram	Rohin	Gorakhpur	G	5/20/1970
59	Mathura	Yamuna	Mathura	GDQ	1/1/1974
60	Mawi	Yamuna	Muzaffar nagar	GDSQ	2/21/1975
61	Meja Road	Tons	Allahabad	GDQ	1/4/1960

S No	Station Name	River	District	Measurement Type	Data Available Since
62	Mirzapur	Ganga	Mirzapur	GDSQ	5/31/1976
63	Mohana	Btewa	Jalaun	GD	12/25/1983
64	Moradabad	Ramganga	Moradabad	GDSQ	5/22/1968
65	Moradabad (GANGAN)	Ramganga	Moradabad	G	5/2/1970
66	Motipur	Suheli	Lakhimpur Kheri	G	7/1/1977
67	Mukhlispur	Kwano	Sant Kabir Nagar	G	12/1/1970
68	Naini	Yamuna	Allahabad	G	3/17/1971
69	Narhan	Karamnasa	Chandauli	GDQ	1/2/2004
70	Narora	Ganga	Bulandsahar	G	6/1/1976
71	Nautghat	Btewa	Jhansi	G	7/1/1980
72	Neemsar	Gomti	Sitapur	GDQ	7/21/1976
73	Paliakalan	Sharda	Lakhimpur Kheri	GDSQ	4/15/1959
74	Palla	Yamuna	New Delhi	GDQ	5/1/1991
75	Phaphamau	Ganga	Allahabad	G	6/12/1971
76	Pratapgarh	Sai	Pratapgarh	G	12/8/1984
77	Pratappur	Yamuna	Allahabad	GDSQ	1/1/1981
78	Raibareli	sai	Raebareli	GDQ	1/7/1970
79	Rajapur	Yamuna	Banda	GD	12/30/1976
80	Rampur	Kosi	Rampur	G	3/27/1970
81	Regauli	Rapti	Gorakhpur	GDSQ	1/1/1976
82	Rihand Dam	Rihand	Sonbhadra	G	9/1/1972
83	Salempur	Choti Gandak	Deoria	G	4/22/1959
84	Shahijina	Btewa	Hamirpur	GDSQ	1/12/1964
85	Shahzadpur	Ganga	Kaushambi	GDSQ	6/19/1959
86	Shardanagar	Shadra	Lakhimpur Kheri	G	7/21/1969
87	Sitamarhi	Ganga	Sant R. Nagar	G	8/10/2002
88	Sultanpur	Gomti	Sultanpur	GDQ	9/17/1969
89	Trimohinighat	Rohin	Maharajganj	G	6/16/1971
90	Turtipar	Ghagra	Ballia	GDSQ	12/11/1962
91	Uskabazar	Kunhara	Siddarthnagar	G	6/16/1971
92	Varanasi	Ganga	Varanasi	GDSQ	10/4/1959

RIVER NETWORK PREPARATION METHODOLOGY

The method adopted, in brief, to obtain the river network are stepwise as follows:

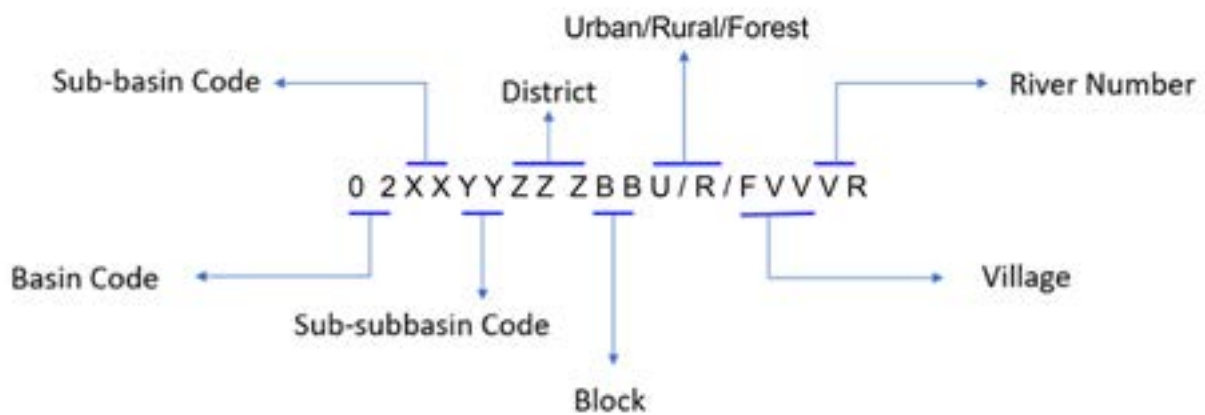


- Streams less than 2.5 km and coming from local agriculture land is not covered.
- All streams covered which are coming from populated area (Urban or Rural) even if they are less than 1 km. (if it is visible).

Disclaimer: The accuracies of the maps generated by the above method are subject to the limitations of the data processing tools and software used for the particular geographical regions as represented in Google Earth images, and are subject to future refinement.

RIVER CODIFICATION SYSTEM

In the present Atlas alphanumeric characters are used for coding the river systems. A combination of natural and administrative boundaries is used to assign a code to each river. Each sub-step in the codification system is assigned a digit that indicates the length of the code up to that point, and the total length of the code is 16 digits.



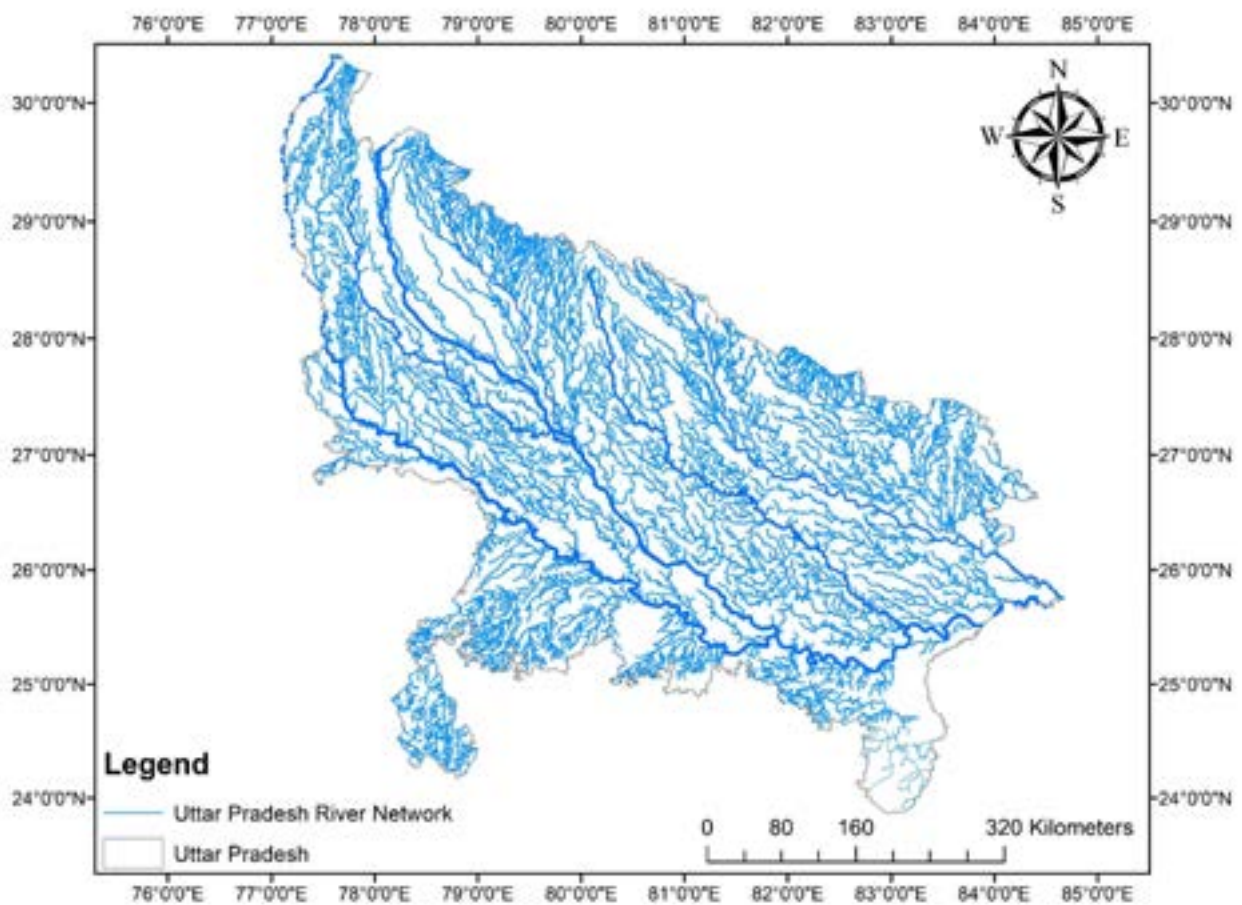
The first two digits represent the code for the major basin, according to the code system proposed by the Central Water Commission (CWC), Government of India. The following four digits indicate the sub-basins and sub-subbasins, in the order of the rivers. The district code is represented by the next three digits and is based on the 2011 census data. The administrative boundaries will be determined based on the source of the river. The next two digits represent the block code, which is taken from the district website and uses the same serial numbering system. The next character, 'U', 'R' or 'F', indicates whether the river is located in an urban, rural or forest area. The next three digits represent the code for the village, based on census data from 2011, and uses the same serial numbering system as provided on the census data but the number will be given based on block. The final digit indicates the number of the river that originates from the specific administrative boundary.

UTTAR PRADESH AND ITS RIVER NETWORK

Total Basin Area: 232444.60 Sq. Km.

Number of Rivers- 3155

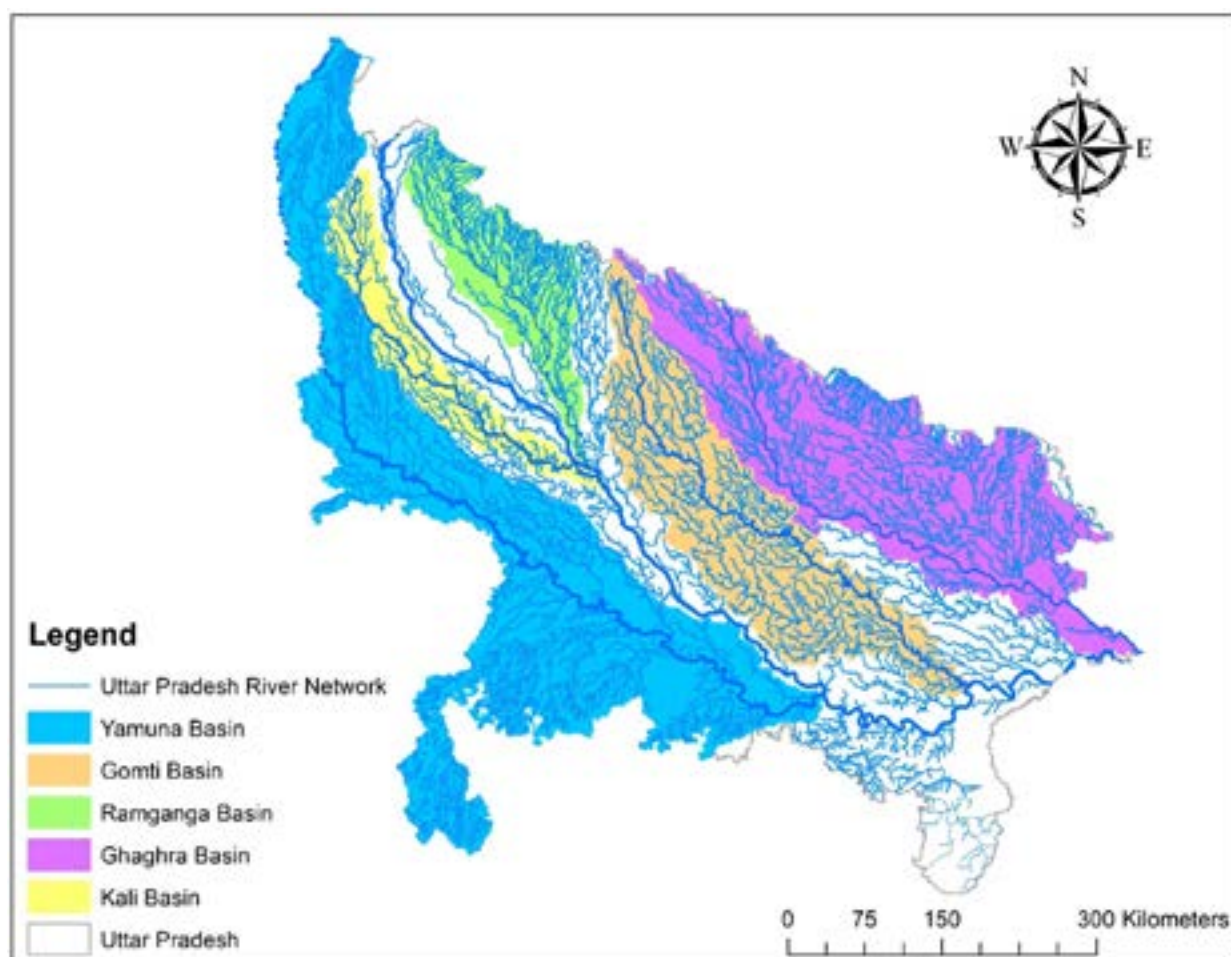
River Network- 62332 Km



UTTAR PRADESH: MAJOR BASINS

Major sub-basins of Uttar Pradesh River are as follows:

- Yamuna Basin
- Kali East Basin
- Ramganga Basin
- Gomti Basin
- Ghaghra Basin
- Ganga Direct Basin



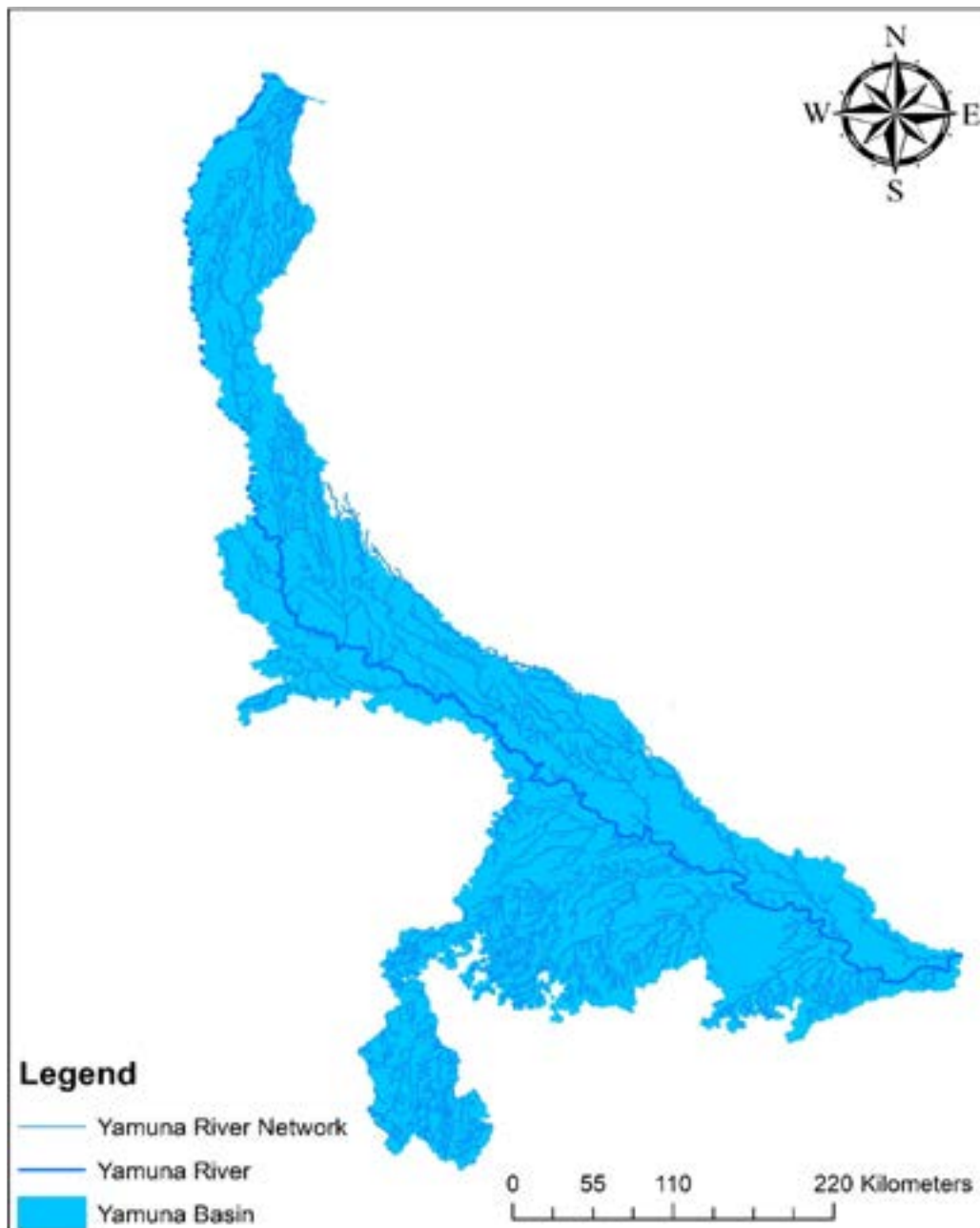
YAMUNA BASIN AND ITS RIVER NETWORK

Yamuna River UID Code: 02050005604F0001

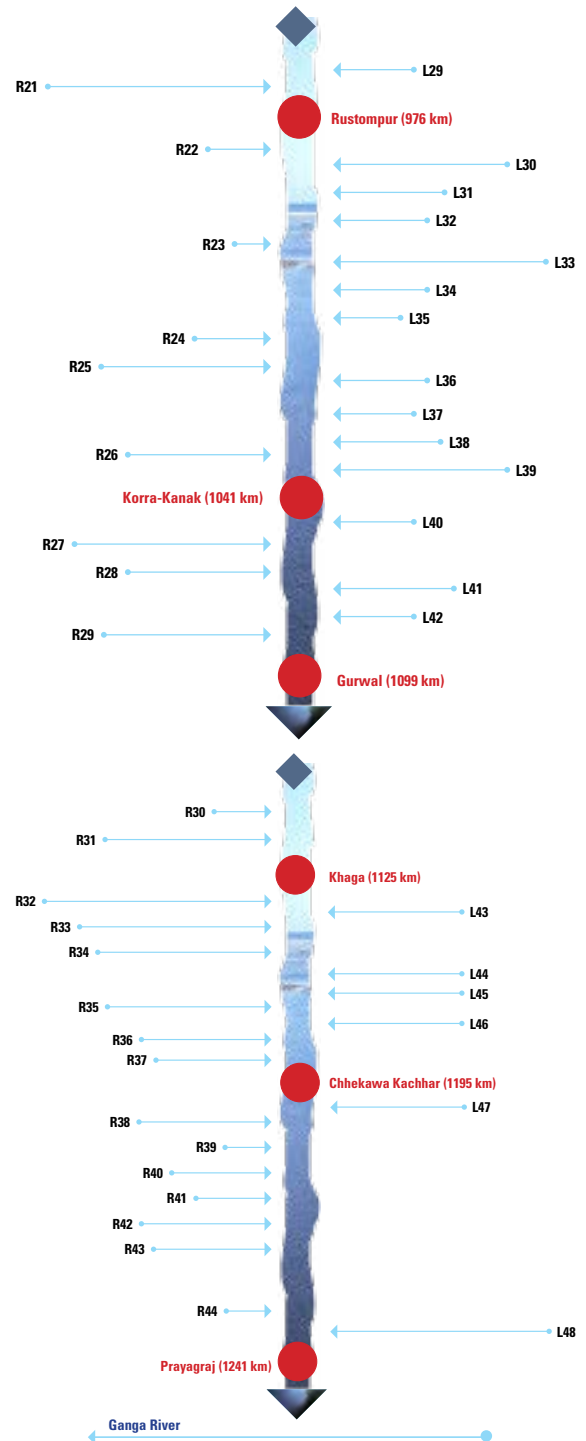
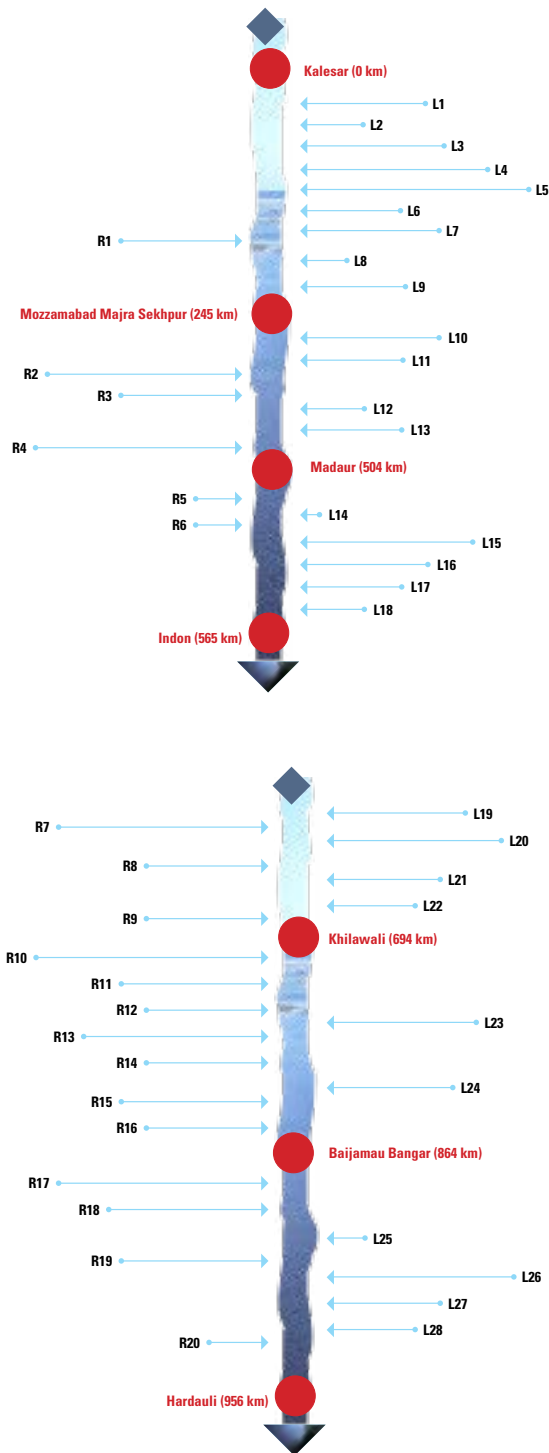
Basin Area: 68372.20 Sq. Km.

Number of rivers: 1436

River network: 20580.55 Km



YAMUNA RIVER MAINSTEM FLOW DIAGRAM



YAMUNA RIVER MAINSTEM NETWORK						
S.No.	River Name	Confluence Bank	River Length (Km)	Confluence Co-ordinate		Distance from origin (km)
				Lat	Long	
1	Karaundiwala Rao	L1	12	30.35	77.59	5.26
2	Gejra rao	L2	11.9	30.32	77.58	7.29
3	Drain 26	L3	36.8	30.10	77.39	39.6
4	Maskara River	L4	76.1	30.07	77.36	44.7
5	Katha River	L5	98.4	29.39	77.15	141
6	Lumb Drain or Unchagaon Drain	L6	24	29.21	77.14	165
7	Natural or Kirthal Drain	L7	27.5	29.06	77.17	184
8	Bhuriya Nala or Tilpat Drain	R1	30.5	28.38	77.49	240.9
9	Bhuriya Nala	L8	9.6	28.27	77.50	255.5
10	Kunda Nala	L9	12.5	27.94	77.54	304.2
11	Patwala Nala,Pisawa Drain	L10	48	27.80	77.70	346
12	Bulandpur or Nimgaon Drain	L11	17.3	27.69	77.71	361
13	Kosi Arterial Drain	R2	48.7	27.58	77.69	382
14	Drain 15	R3	35.8	27.51	77.68	396
15	Mahaban Drain	L12	10.7	27.48	77.71	401
16	Bandi Drain	L13	12.4	27.38	77.81	424
17	Goverdhan Drain	R4	80.8	27.31	77.80	434
18	Stream 1	R5	2.1	27.18	78.05	504
19	Stream 2	L14	1.64	27.19	78.06	505.8
20	Stream 3	R6	2.1	27.19	78.06	506

YAMUNA RIVER MAINSTEM NETWORK

S.No.	River Name	Confluence Bank	River Length (Km)	Confluence Co-ordinate		Distance from origin (km)
				Lat	Long	
21	Drain 13 Kanwan Nadi	L15	64.3	27.20	78.08	508
22	Kasaundi Nala	L16	26.8	27.11	78.24	545
23	Jhirna Nala	L17	16.8	27.12	78.30	555
24	Stream 4	L18	11.8	27.12	78.37	565
25	Ganda Nala	L19	12.3	27.06	78.38	588
26	Utangan River	R7	82.7	26.98	78.45	602
27	Nadiya or Jharna Nala	L20	29.2	26.91	78.63	653
28	Stream 5	R8	9.87	26.88	78.66	657
29	Stream 6	L21	11.9	26.92	78.74	675
30	Balrai Escape	L22	10.7	26.88	78.78	681
31	Stream 7	R9	8.46	26.81	78.85	694
32	Chambal River	R10	156	26.49	79.25	795
33	Sindh River	R11	14	26.44	79.21	806
34	Kurar Nala	R12	11.4	26.44	79.28	812
35	Khanki Nala/ Stream 8	L23	21.3	26.43	79.43	814
36	Kanyar Nala	R13	35.8	26.09	79.91	831
37	Dhasak Nala	R14	11.5	26.39	79.49	842
38	Taiku Nala	L24	8.55	26.37	79.50	844
39	Lohai Nala	R15	21.4	26.35	79.52	847
40	Bhitari Nala	R16	12.7	26.28	79.54	864
41	Drain 9	R17	79	26.19	79.70	885
42	Rayar Nala	R18	35.5	26.11	79.78	902
43	karka Nala	L25	3.58	26.11	79.86	910
44	Kanyar Nala	R19	35.8	26.09	79.91	916

YAMUNA RIVER MAINSTEM NETWORK						
S.No.	River Name	Confluence Bank	River Length (Km)	Confluence Co-ordinate		Distance from origin (km)
				Lat	Long	
45	Senger River	L26	323	26.16	79.94	925
46	Nahar Nala	L27	10.5	26.14	79.97	930
47	Stream 9	L28	9.3	26.04	80.11	954
48	Stream 10	R20	6.95	26.02	80.10	956
49	Jehra Nala	L29	8.1	25.96	80.16	968
50	Betwa River	R21	251	25.92	80.22	976
51	Baredi Nala	R22	7.53	25.90	80.29	985
52	Drain 6 Non Nadi	L30	131	25.91	80.36	994
53	Achhuiya Nala	L31	11.3	25.91	80.38	995
54	Madhurayal Nala	L32	9.86	25.90	80.48	1006
55	Havya Nala	R23	2.93	25.88	80.52	1010
56	Rind River	L33	687	25.88	80.55	1013
57	Harha Nala	L34	9.48	25.85	80.55	1016.5
58	Bokarha Nala	L35	5.41	25.84	80.54	1017
59	Gupla Nala	R24	7.93	25.82	80.47	1026
60	Ken River	R25	151	25.77	80.53	1035
61	Paniha Nala	L36	8.95	25.78	80.56	1038
62	Chhalauli Nala	L37	8.5	25.78	80.58	1040
63	Supa Nala	L38	9.34	25.77	80.58	1041
64	Stream 11	R26	15	25.73	80.57	1044
65	Sahura Nala	L39	25.3	25.71	80.64	1045
66	Karon Nala	L40	6.72	25.71	80.65	1055
67	Drain 5	R27	96.7	25.68	80.71	1061
68	Pachhimi Nala	R28	16.9	25.68	80.72	1062
69	Stream 12	L41	14.9	25.72	80.82	1074
70	Mohanda Nala	L42	10	25.69	80.93	1088

YAMUNA RIVER MAINSTEM NETWORK

S.No.	River Name	Confluence Bank	River Length (Km)	Confluence Co-ordinate		Distance from origin (km)
				Lat	Long	
71	Rewai Nadi,Gagal Nala	R29	52.5	25.62	80.95	1098
72	Sarwa Nala	R30	6.93	25.61	80.96	1099
73	Mohda Nala	R31	20.3	25.57	81.00	1115
74	Baghain River	R32	115	25.55	81.02	1119
75	Saur Khaderi Nadi No.2	L43	132	25.51	81.12	1131
76	Paisuni River	R33	84.7	25.42	81.15	1148
77	Gunta River	R34	50.1	25.34	81.25	1163
78	Kalla Nala	L44	9.14	25.34	81.31	1170
79	Pali Nala	L45	5.34	25.34	81.36	1175
80	Kharsaha Nala	R35	35.6	25.34	81.38	1177
81	Satra Nala	L46	5.12	25.33	81.39	1178
82	Kachhar Nala	R36	17.1	25.28	81.39	1184
83	Barera nala	R37	14.8	25.26	81.45	1192
84	Gangiwa Nala or Deodagha Nala	R38	15.1	25.27	81.51	1198
85	Drain 1	L47	72	25.28	81.53	1200
86	Bahnar Nala	R39	3.96	25.28	81.53	1201
87	Bundela Nala	R40	10.3	25.29	81.55	1202
88	Sarauli River	R41	8.37	25.32	81.58	1207
89	Jhagrabaria Nala	R42	36	25.35	81.75	1225
90	Gahera Nala	R43	30	25.33	81.78	1228
91	Stream 13	R44	3.1	25.36	81.81	1235
92	Sasur khaderi Nadi	L48	171	25.40	81.81	1241

HINDON BASIN AND ITS RIVER NETWORK

Hindon River UID Code: 0206291302F0001

Basin Area: 6950.04 Sq. Km.

Major Rivers: Krishni, Kali West, Dhamola, Nagdehi

Number of rivers- 231

River network- 2150 Km

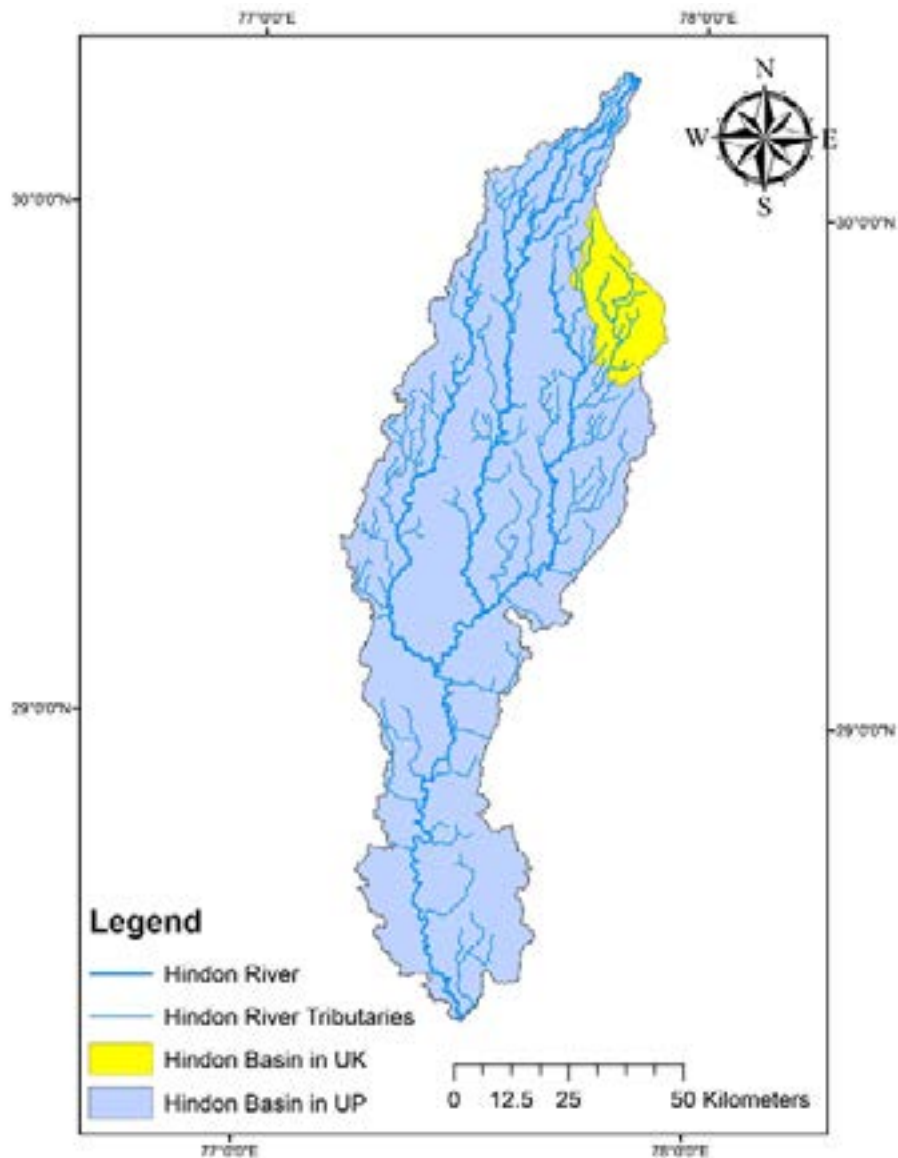


Figure: Hindon basin river network.

HINDON RIVER MAINSTIM FLOW DIAGRAM

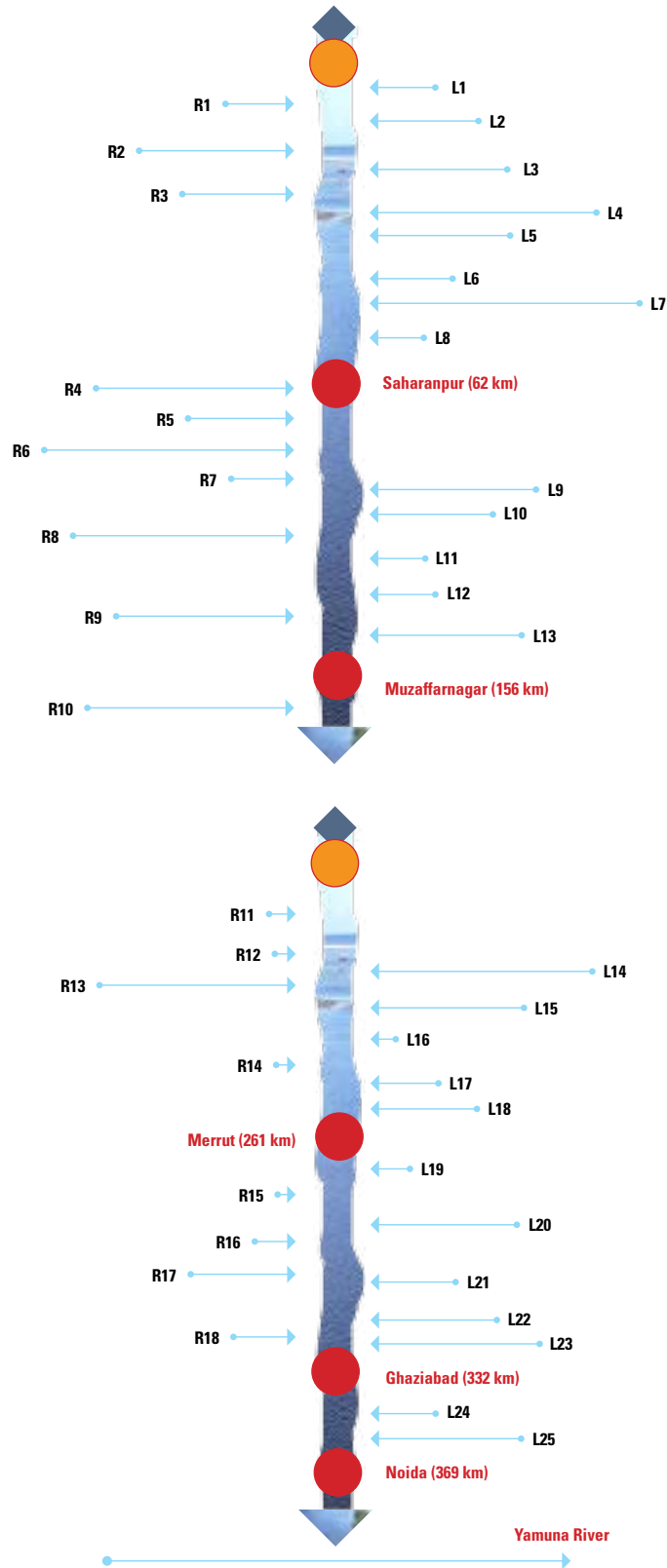


Figure: Flow diagram of Hindon River

HINDON RIVER MAINSTEM NETWORK					
River Name	Confluence Bank	River Length (km)	Co-ordinates		Distance from origin (Km)
			lat	log	
Stream 21	L1	0.94	30.265778°	77.840010°	2
Stream 20	R1	1.56	30.262496°	77.837769°	2
Stream 19	L2	1.35	30.257788°	77.836460°	3
Stream 18	R2	3.8	30.253027°	77.824859°	5
Stream 17	L3	3.51	30.196535°	77.797842°	14
Stream 16	R3	2.95	30.183358°	77.785525°	16
Stream 15	L4	7.1	30.163968°	77.780302°	18
Stream 14	L5	4.62	30.158175°	77.780921°	19
Stream 13	L6	2.13	30.139961°	77.767820°	21
Hindon 2nd Path	L7	9.12	30.060651°	77.729133°	35
Stream 12	L8	1.71	30.047163°	77.729320°	37
Nagdev Nadi	R4	50.5	29.942810°	77.605265°	62
Star Paper Mill	R5	2.58	29.924266°	77.590370°	66
Dhamola River	R6	56.5	29.855069°	77.567477°	80
Pahansu Escape	R7	3.79	29.822713°	77.553834°	87
Stream 11	L9	11	29.773664°	77.576769°	95
Stream 10	L10	6.12	29.612360°	77.572099°	127
Khala Nala Or Chakwali Nala	R8	36	29.605215°	77.551802°	131
Stream 9	L11	2.26	29.565542°	77.560887°	138
Chartawal Escape	L12	2.89	29.548044°	77.551392°	142
Sluice Drain	R9	13.4	29.538037°	77.536104°	144
Khusrapur Drain	L13	9.33	29.480393°	77.520290°	156
Muhammadpur Drain	R10	13.8	29.369251°	77.496127°	179

HINDON RIVER MAINSTEM NETWORK

River Name	Confluence Bank	River Length (km)	Co-ordinates		Distance from origin (Km)
			lat	log	
Stream 8	R11	0.42	29.295077°	77.476984°	192
Stream 7	R12	0.19	29.287640°	77.481538°	193
Kali west	L14	159	29.214286°	77.532712°	207
Krishni River	R13	162	29.101721°	77.431004°	235
Sardhana Drain	L15	22.5	29.074696°	77.462824°	242
Stream 6	L16	1.92	29.052149°	77.454547°	246
Stream 5	R14	0.94	29.031950°	77.450556°	251
Stream 4	L17	3.56	28.986058°	77.470577°	259
Jani Esacpe	L18	9.27	28.973857°	77.466354°	261
Stream 3	L19	2.88	28.923475°	77.458458°	268
Stream 2	R15	0.45	28.922361°	77.438220°	270
Siwal Drain	L20	15	28.884097°	77.428992°	274.9
Terha Drain	R16	22.8	28.883796°	77.404162°	277.7
Daula Drain	R17	23.6	28.820338°	77.395927°	289.2
Sonda Drain	L21	7.46	28.767288°	77.429544°	300.6
Bhikampur Drain	L22	12	28.760010°	77.423272°	301.7
Jauli Drain	R18	5.42	28.740327°	77.387471°	309.2
Dasna Drain	L23	25.1	28.606762°	77.421859°	331.9
Stream 1	L24	0.54	28.572675°	77.422638°	336.6
Lohiya River	L25	28.5	28.417860°	77.506326°	369.2

KALI EAST BASIN AND ITS RIVER NETWORK

Kali East River UID Code: 02040013308R0321
Basin Area: 11699 Sq. Km.
Major Rivers: Nim, Chhoeya, Qadirabad Drain
Number of rivers- 142
River network- 2280.57 Km

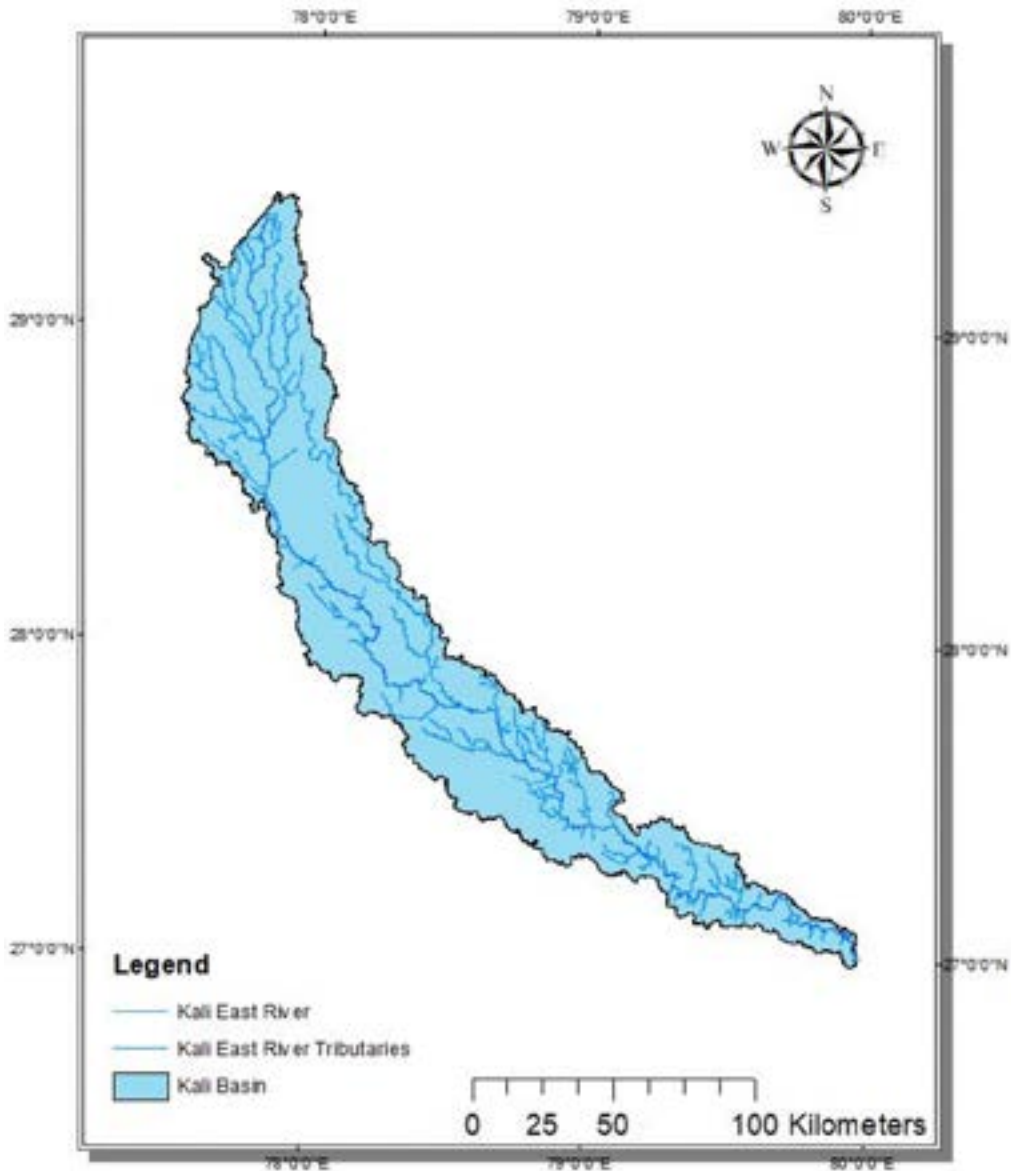


Figure: Kali East river network.

KALI EAST RIVER MAINSTEM FLOW DIAGRAM

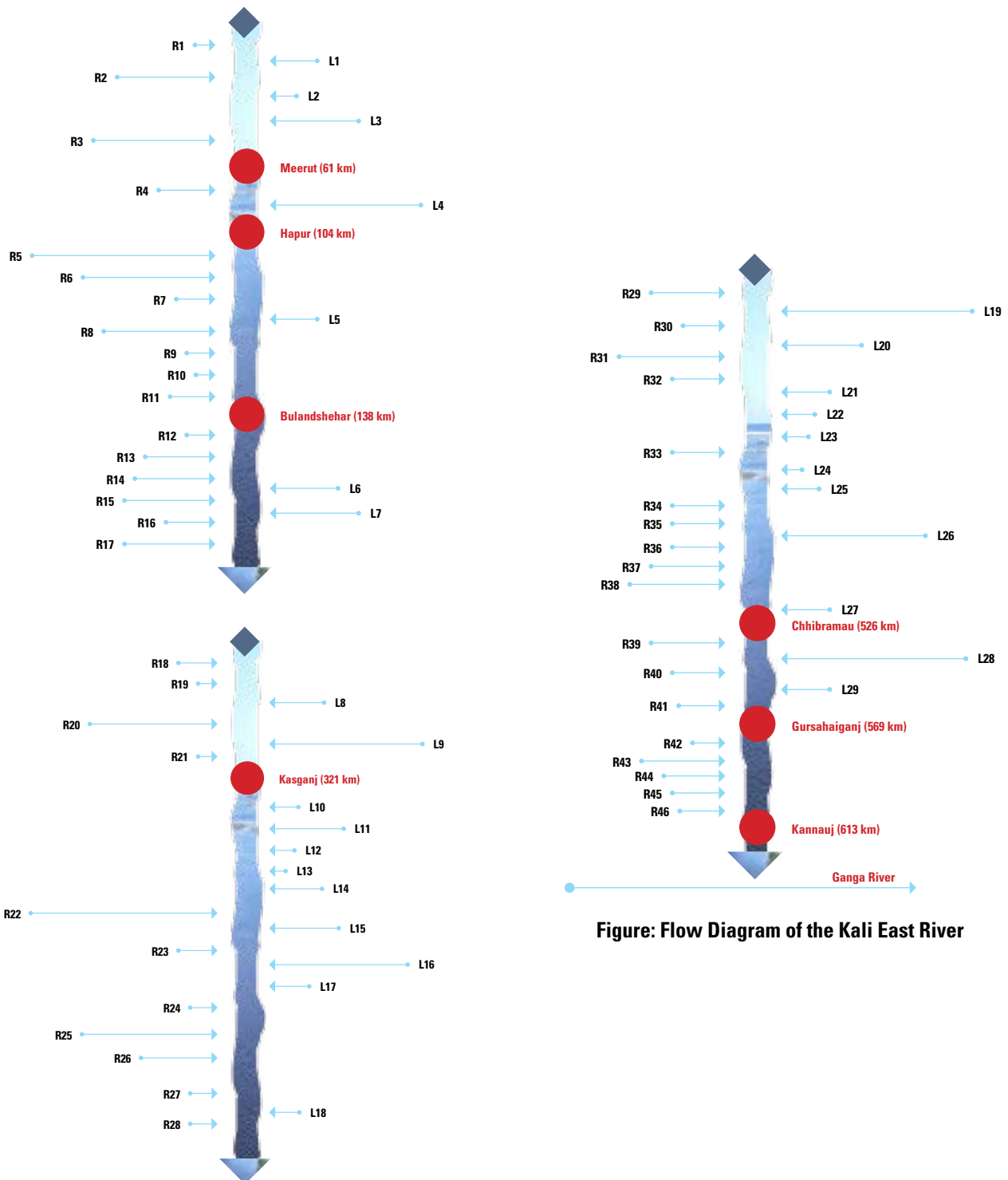


Figure: Flow Diagram of the Kali East River

KALI EAST RIVER MAINSTEM NETWORK						
S.No.	River Name	Confluence Bank	River Length (Km)	Confluence Co-ordinate		Distance from origin (km)
				Lat	Long	
1	Ladpur Drain	R1	3.92	29.28	77.79	11
2	Jansath Nala	L1	14.9	29.25	77.8	16
3	Khatauli Nala	R2	16	29.16	77.75	29
4	Chhoiya Nala	L2	11.6	29.04	77.78	45
5	Abu Nala	L3	38.5	28.96	77.77	56
6	Abu Ka Naala	R3	31.3	28.93	77.76	60
7	Meerut Nala	R4	8.38	28.93	77.76	61
8	Chhoiya Nala	L4	73	28.7	77.85	98
9	Kharauli Nala Chhoiya Nala	R5	59.6	28.64	77.81	108
10	Hawa Nala Qadirabad Nala Badirabad Nala	R6	55.5	28.63	77.81	109
11	Gulaothi Nala	R7	2.38	28.6	77.82	113
12	Steam 35	L5	11.9	28.55	77.84	117
13	Barai Nala	R8	36.7	28.48	77.83	129
14	Zainpur Nala	R9	6.88	28.47	77.82	131
15	Stream 34	R10	0.95	28.46	77.82	131
16	Stream 33	R11	2.32	28.43	77.84	135
17	Stream 32	R12	1.77	28.39	77.86	141
18	Bhatola Nala	R13	4.1	28.3	77.91	156
19	Deorala Nala	R14	5	28.26	77.97	170
20	Stream 31	L6	4.45	28.25	77.99	173
21	Stream 30	R15	4.92	28.18	78.07	188
22	Stream 29	L7	5.22	28.14	78.17	206
23	Stream 28	R16	3.51	28.11	78.18	212
24	Palra Drainage	R17	20.7	28.01	78.2	240
25	Stream 27	R18	7.18	27.99	78.2	243

KALI EAST RIVER MAINSTEM NETWORK

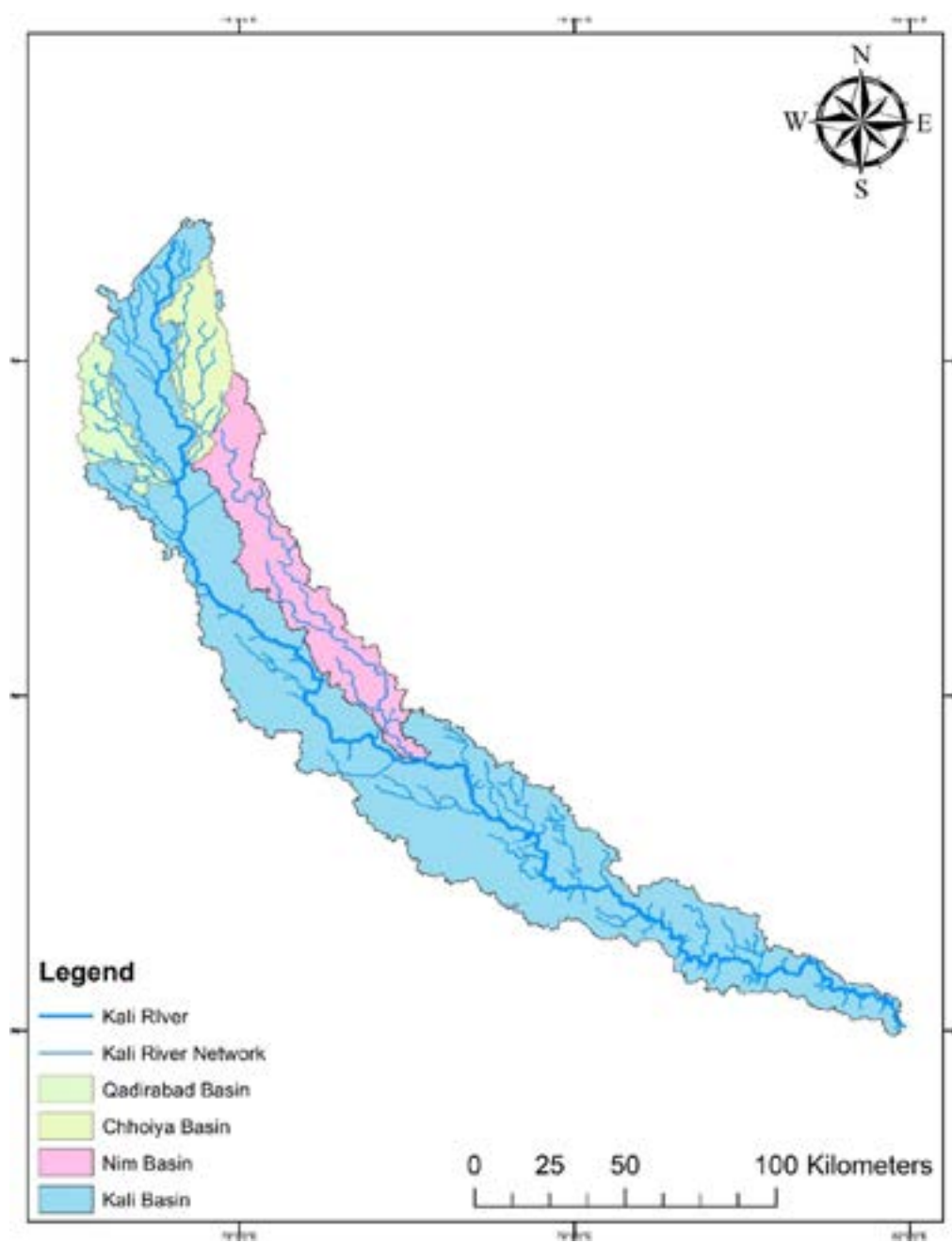
S.No.	River Name	Confluence Bank	River Length (Km)	Confluence Co-ordinate		Distance from origin (km)
				Lat	Long	
26	Kareaila Drain	R19	7.1	27.86	78.33	271
27	Chhoiya Nala	L8	6.18	27.87	78.4	282
28	Arabamada Nala	R20	30.3	27.81	78.46	294
29	Nim River	L9	195	27.81	78.54	304
30	Stream 26	R21	1.1	27.79	78.63	318
31	Stream 25	L10	1.78	27.79	78.65	321
32	Jhabar Drainage Cut	L11	18.6	27.78	78.68	324
33	Wazirpur Nala	L12	2.35	27.76	78.68	329
34	Stream 24	L13	0.49	27.74	78.69	331
35	Stream 23	L14	4.5	27.72	78.69	334
36	Karon Nala	R22	46.1	27.65	78.73	347
37	Sevka Nala	L15	13.2	27.63	78.78	356
38	Kartala Drain	R23	5.98	27.58	78.86	371
39	Sidhpura Nala	L16	31	27.59	78.87	374
40	Bhaupura Drain	L17	7.45	27.58	78.89	376
41	Milak Banehra Nala	R24	3.85	27.56	78.88	380
42	Baghwala Nala	R25	31.4	27.51	78.91	390
43	Malawan Nala	R26	10.8	27.47	78.9	396
44	Stream 22	R27	1.95	27.45	78.92	398
45	Stream 21	L18	1.1	27.45	78.94	401
46	Ganga Jamni Nala	R28	3.76	27.43	78.94	405
47	Sirsa Drain	R29	5.65	27.43	79	414
48	Mohanpur Drain	L19	42.7	27.43	79.02	416
49	junesi Escape	R30	6.86	27.43	79.04	418
50	Stream 20	L20	16.7	27.43	79.1	425

KALI EAST RIVER MAINSTEM NETWORK						
S.No.	River Name	Confluence Bank	River Length (Km)	Confluence Co-ordinate		Distance from origin (km)
				Lat	Long	
51	Khara Or Naka Drain 2	R31	11.2	27.35	79.2	449
52	Rajwana Drain	R32	5.75	27.33	79.24	456
53	Khara Nala	L21	9.37	27.33	79.25	458
54	Stream 19	L22	5.14	27.33	79.26	459
55	Stream 18	L23	3.1	27.3	79.28	466
56	Stream 17	R33	2.11	27.27	79.31	472
57	Stream 16	L24	2.48	27.28	79.32	475
58	Stream 15	L25	3.2	27.27	79.32	476
59	Stream 14	R34	3.69	27.24	79.32	481
60	Stream 13	R35	3.58	27.21	79.34	485
60	Kharwa Nala	L26	32	27.22	79.37	491
62	Stream 12	R36	3.1	27.2	79.39	496
63	Janaura Supplementry Cut	R37	4.49	27.21	79.41	499
64	Udhannapur Drain	R38	10	27.21	79.44	508
65	Stream 11	L27	8.39	27.22	79.48	515
66	Stream 10	R39	12	27.17	79.55	526
67	Stream 9	L28	35.9	27.17	79.55	526.8
68	Stream 8	R40	6.54	27.16	79.58	529.8
69	Stream 7	L29	6.24	27.19	79.62	537.5
70	Stream 6	R41	5.47	27.15	79.74	563.4
71	Stream 5	R42	4.96	27.13	79.76	569.6
72	Stream 4	R43	7.78	27.12	79.81	577.1
73	Stream 3	R44	5.77	27.1	79.86	588.2
74	Stream 2	R45	4	27.08	79.93	600.9
75	Stream 1	R46	3.38	27.02	79.97	613.79

KALI EAST: MAJOR SUB-BASINS

Major sub-basins of Kali East River are as follows:

- Nim Basin
- Chhoiya Basin
- Qadirabad Drain



NIM BASIN

Nim River UID Code: 020429BBB03R0351

Basin Area: 1776 Sq. Km.

Number of rivers- 09

River network- 294.15 Km

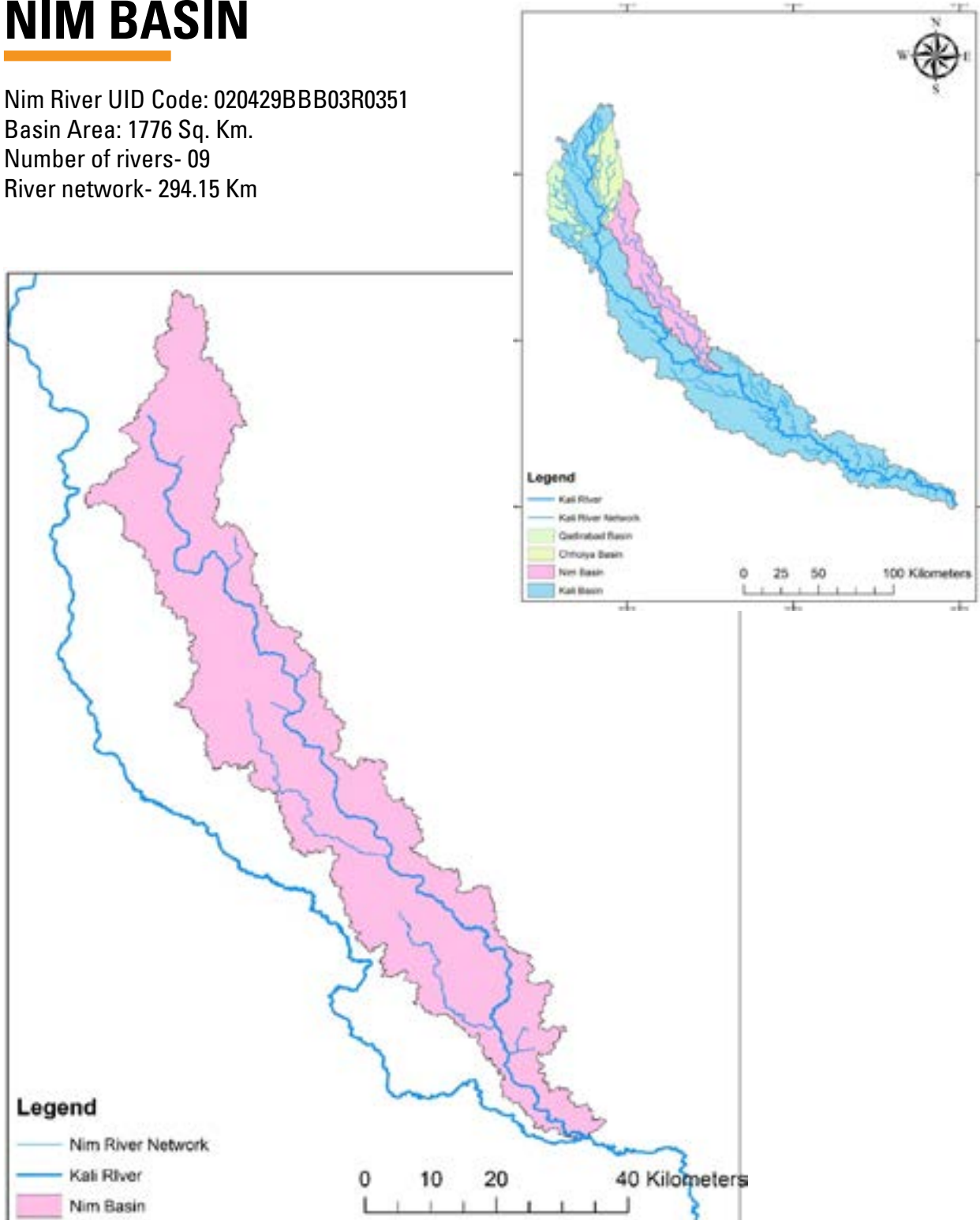


Figure: Nim River Network

NIM RIVER MAINSTEM FLOW DIAGRAM

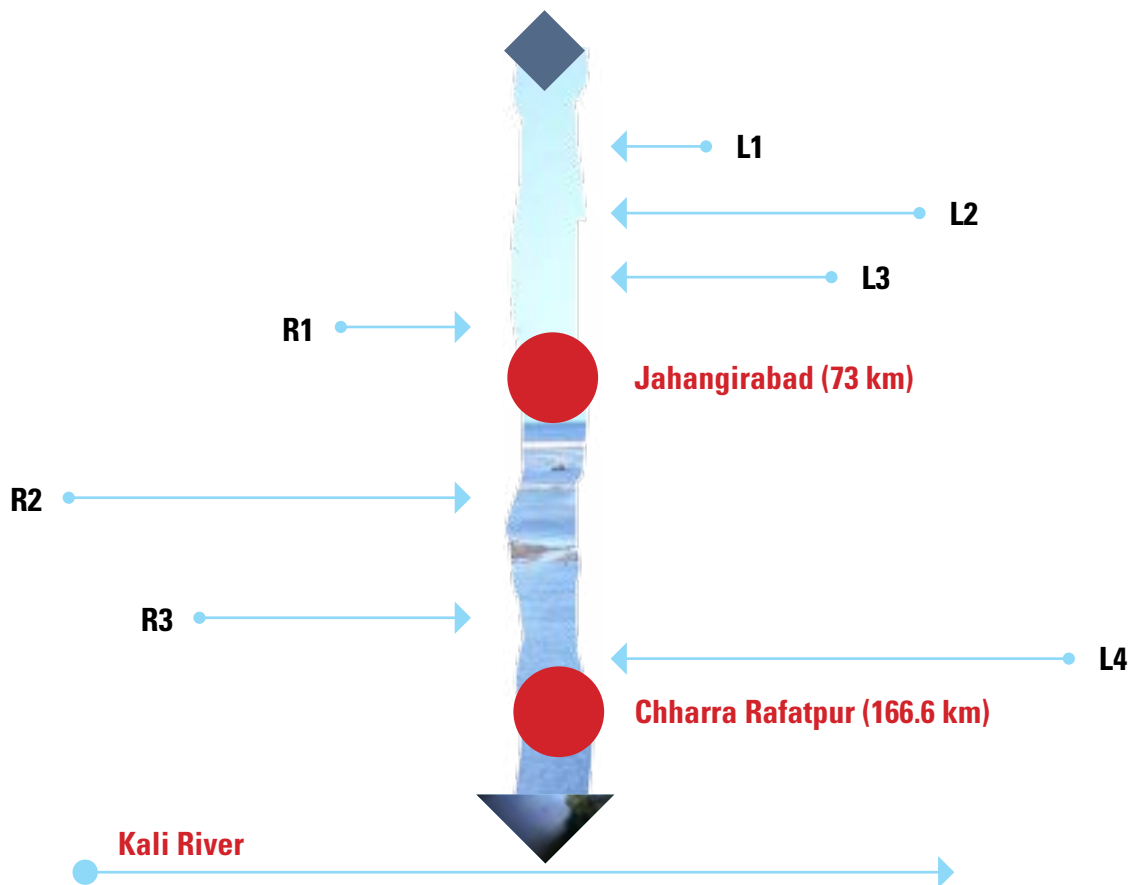


Figure: Flow Diagram of Nim River

NIM RIVER MAINSTEM NETWORK						
S.No.	River Name	Confluence Bank	River Length (Km)	Confluence Co-ordinate		Distance from origin (km)
				Lat	Long	
1	Ratanpura Drain	L1	1.78	28.73	77.98	10
2	Siyana Drain	L2	6.58	28.59	78.05	41
3	Stream 2	L3	5.23	28.42	78.15	67
4	Stream 1	R1	3.58	28.39	78.14	73
5	Chhoiya River	R2	41.5	28.19	78.27	105
6	Chhoiya	R3	32.1	27.96	78.42	160.5
7	Dadon Drain	L4	6	27.92	78.44	166.6
8	Khichripur Drain	R5	1.21	28.60	77.31	17.62

CHHOIYA BASIN

Chhoiya Drain UID Code: 02040413810R0441

Basin area: 761 Sq. Km.

Number of rivers- 07

River network- 168.7 Km

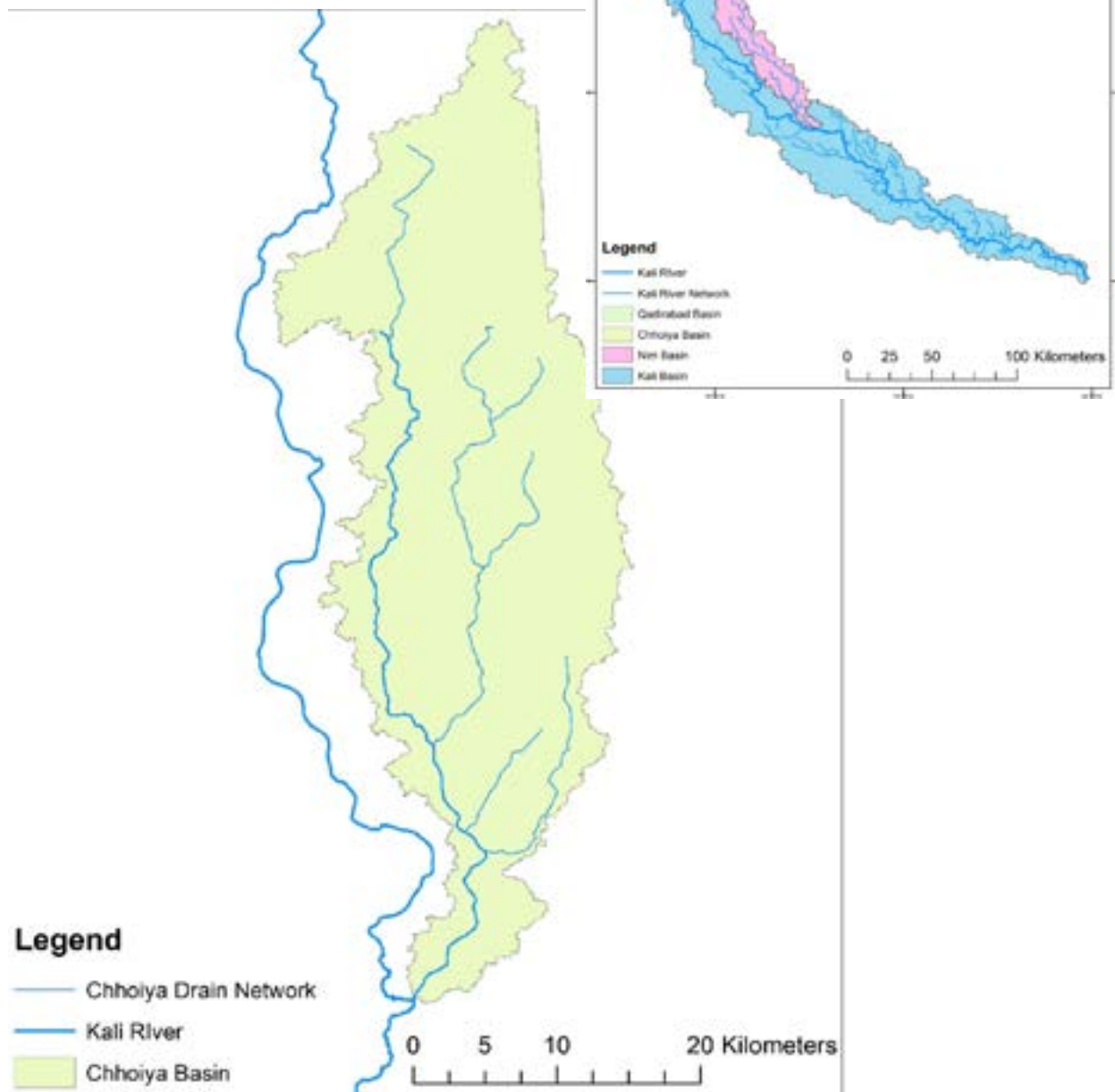


Figure: Chhoiya River Network

CHHOIYA MAINSTEM FLOW DIAGRAM

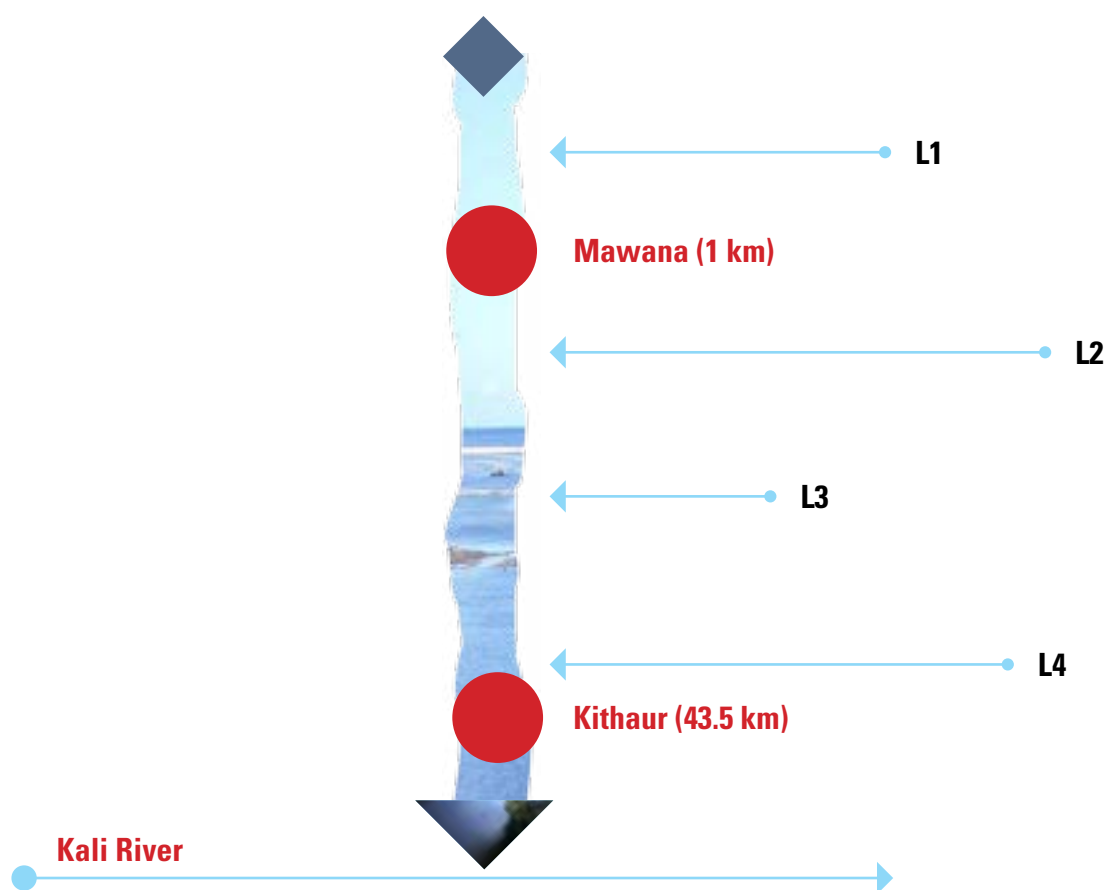


Figure: Flow Diagram of Chhoiya River

CHHOIYA DRAIN MAINSTEM NETWORK						
S.No.	River Name	Confluence Bank	River Length (Km)	Confluence Co-ordinate		Distance from origin (km)
				Lat	Long	
1	Gagsona Drain	L1	17.4	29.11	77.83	1
2	Ikla, Kheri maniya Drain	L2	35.5	28.85	77.86	35
3	Kithor Drain	L3	8.83	28.80	77.88	41.6
4	Raidhana Drain	L4	17.7	28.79	77.90	43.5

HAWA/QADIRABAD DRAIN BASIN

Qadirabad River UID Code: 02041013801R0211

Basin Area: 539 Sq. Km.

Number of rivers - 11

River network- 135.54 Km

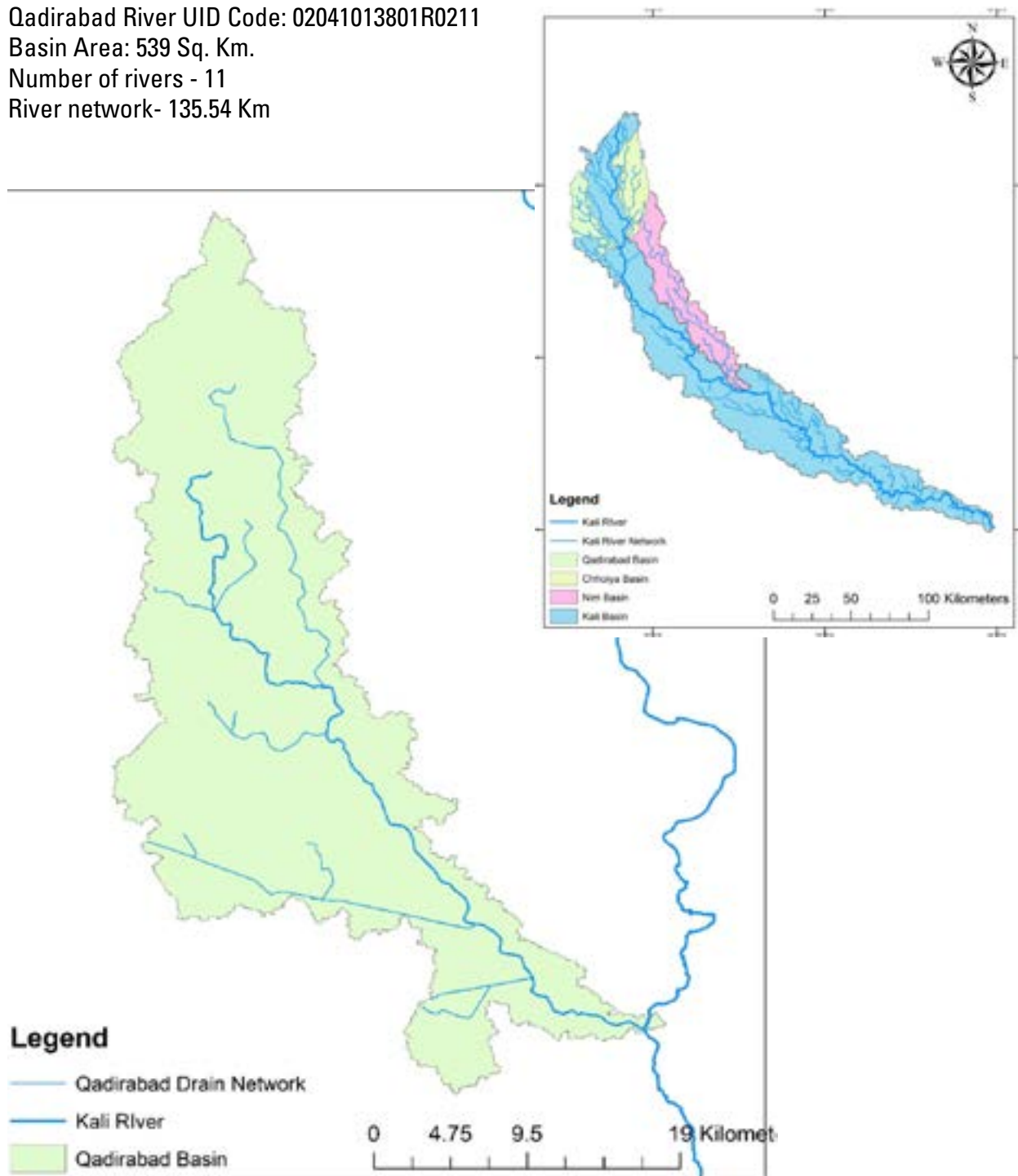


Figure: Qadirabad Drain Network

QADIRABAD MAINSTEM FLOW DIAGRAM

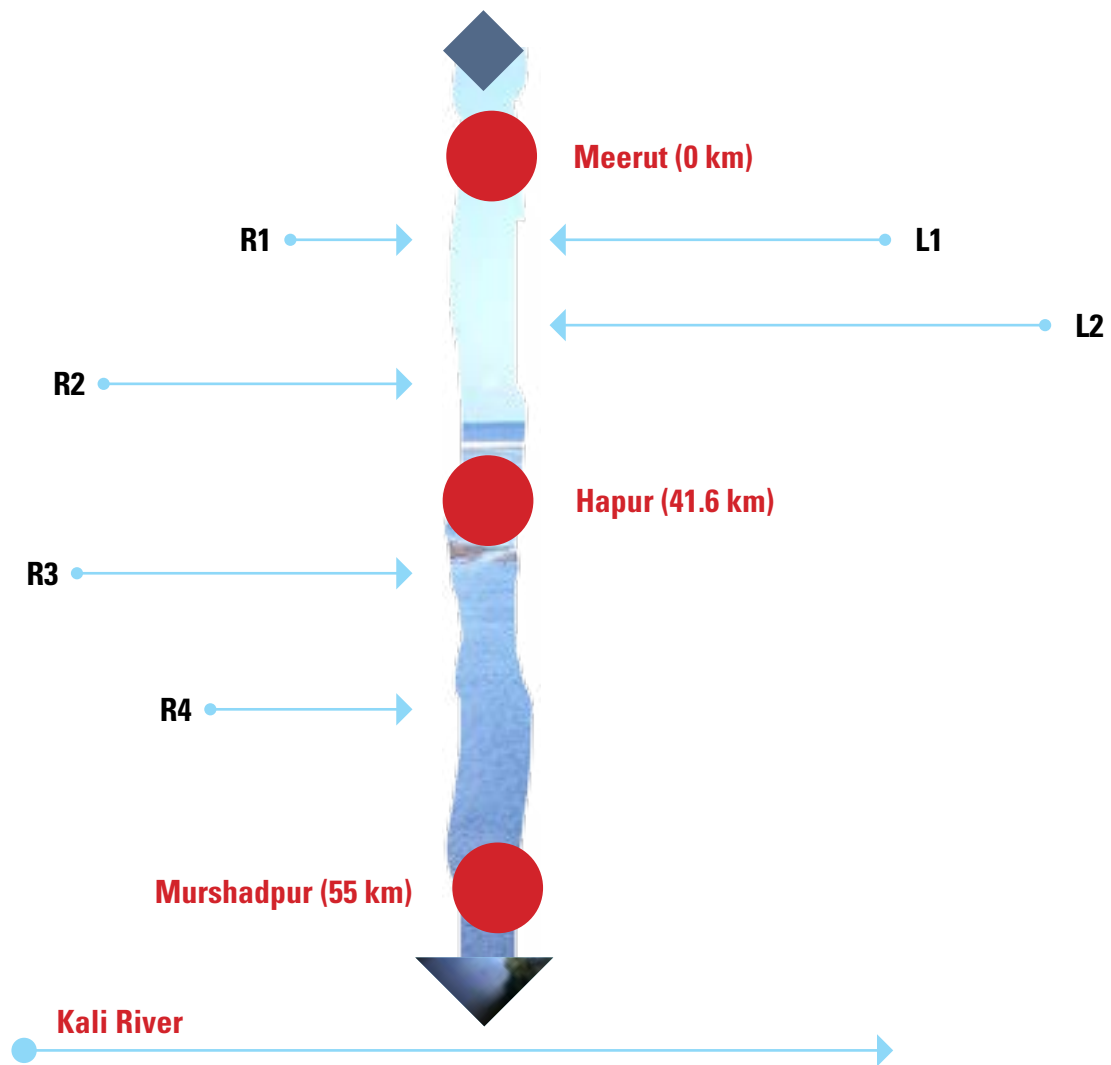


Figure: Flow Diagram of Qadirabad Drain

QADIRABAD DRAIN/ HAWA DRAIN MAINSTEM NETWORK						
S.No.	River Name	Confluence Bank	River Length (Km)	Confluence Co-ordinate		Distance from origin (km)
				Lat	Long	
1	Niwari Drain	R	28.86	77.57	4.1	12.2
2	Dhindala Drain	L	28.86	77.57	7	12.2
3	Sheikhpur Drain	L	28.82	77.63	25.2	21.9
4	Sikri Khurd Drain	R	28.80	77.63	8.96	25.7
5	Chhajarsi Drain	R	28.69	77.72	16.31	41.6
6	Siwia Escape	R	28.66	77.75	5.62	46.83

RAMGANGA BASIN AND ITS RIVER NETWORK

Ramganga River UID Code: 02002805706RF0001

Basin Area: 24,409.04 Sq. Km.

Major Rivers: Aril, East Bahgul, Khoh, Dhela, Phikha, Kosi, Gaula

Number of rivers: 178

River network: 6012 Km

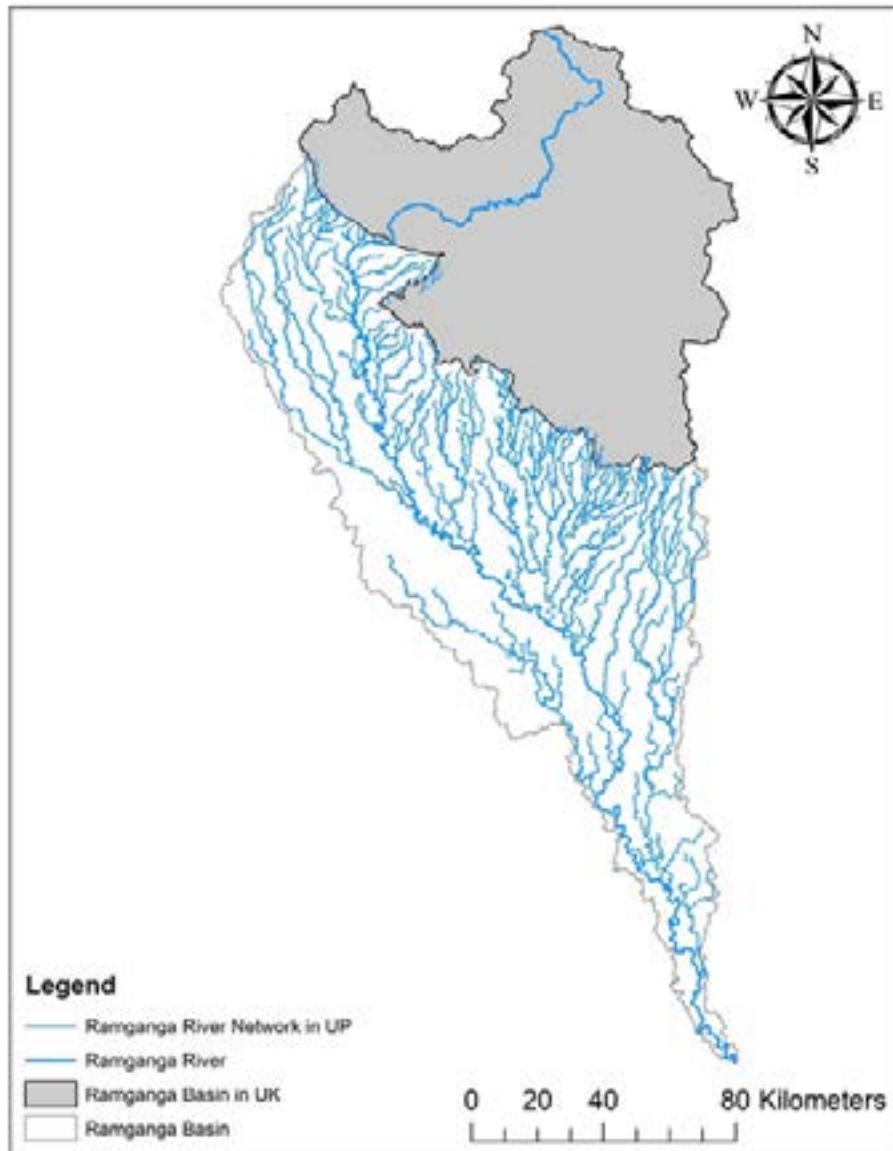
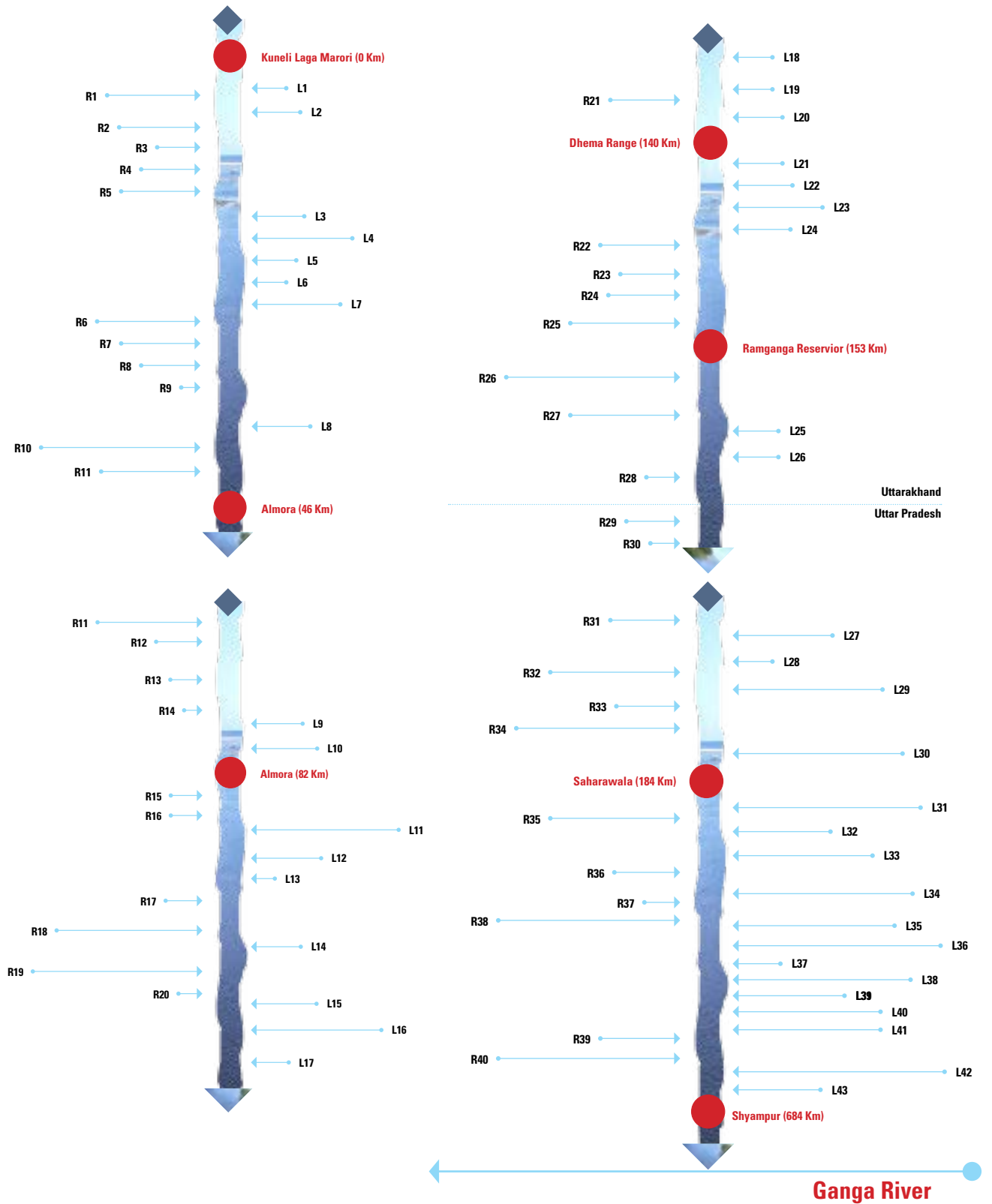


Figure: Ramganga river network

RAMGANGA RIVER MAINSTEM FLOW DIAGRAM

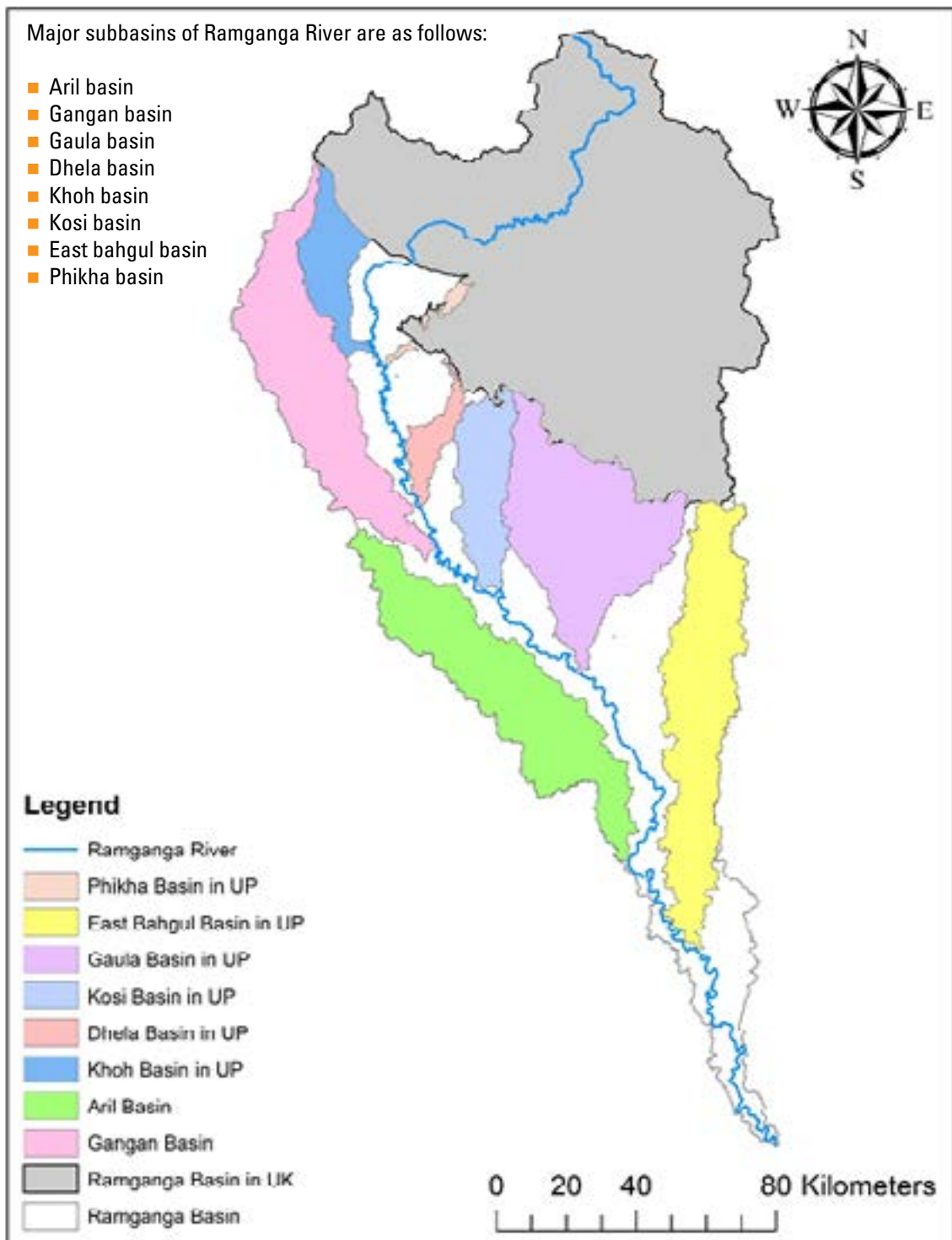


RAMGANGA RIVER MAINSTEM NETWORK						
S.No.	River Name	Confluence Bank	River Length (Km)	Confluence Co-ordinate		Distance from origin (km)
				Lat	Long	
1	Rasoi Gad	L1	2.31	30.076781	79.287098	2.51
2	Motho	R1	11.64	30.063308	79.284938	4.1
3	Gwar Gadhera	L2	5.37	30.056659	79.285312	5.3
4	Drain21_Gurghat Gad	R2	9.45	30.047787	79.284487	9.45
5	Noni Gad	R3	4.94	30.036015	79.282599	9.49
6	Kali Gad	R4	5.43	30.029083	79.292636	9.8
7	Drain20_Maigar Nadi	R5	10.1	29.986213	79.320332	16.5
8	Svuru Gad	L3	7.5	29.985236	79.34515	19.9
9	Drain19_Khansar Gad	L4	17.3	29.949652	79.407809	29.8
10	Bimali Gadhera	L5	7.9	29.917717	79.420143	34.5
11	Drain_Tarag Gadhera	L6	8.35	29.886478	79.380818	40.6
12	Stream 2 Kuthlar Gad	L7	17	29.882711	79.359078	43.1
13	Drain 17_Khachyar Gadhera	R6	13.6	29.888355	79.348924	44.6
14	Nagar	R7	7.41	29.883342	79.338945	45.6
15	Drain 16	R8	6.1	29.880891	79.336611	46
16	Drain 15	R9	1.99	29.856784	79.301338	52
17	Tyar Ka Gadhera	L8	6.06	29.844405	79.295514	53.5
18	Bino Nadi	R10	39.3	29.784014	79.234977	64.6
19	Khatron River	R11	14.3	29.771605	79.229939	66.9
20	Auldhiru Gadhera	R12	4.53	29.76907	79.229753	67.2
21	Kapsori River	R13	3.54	29.745749	79.244088	71.1
22	Khile Gadhera	R14	2.98	29.737108	79.249796	72.5
23	Tuseri Gad	L9	5.78	29.73533	79.253777	73
24	Gagas River	L10	606	29.697328	79.261377	77.8
25	Am Gadhera	R15	3.9	29.682067	79.251145	80.1
26	Jakh Gadhera	R16	4.7	29.625936	79.221411	89.1
27	Nayar	L11	18.4	29.632803	79.200168	93.3
28	Gabhini Gadhera	L12	7.5	29.621373	79.191862	96.8

RAMGANGA RIVER MAINSTEM NETWORK						
S.No.	River Name	Confluence Bank	River Length (Km)	Confluence Co-ordinate		Distance from origin (km)
				Lat	Long	
29	Baur Gadhera	L13	4	29.610816	79.165714	102
30	Chamar Ki Rauli	R17	3.37	29.614532	79.130578	109
31	Dev Gad Or Dogadda Raula	R18	30.1	29.605794	79.096398	114
32	Pandali Rao	L14	6.42	29.585354	79.037426	125
33	Mandal Nadi	R19	41.8	29.585361	79.008076	129
34	Mauliya Sot	R20	3.35	29.56315	78.998465	132
35	Ranibagh Sot	L15	5.69	29.556204	79.0054	133
36	Dhulwa Rao	L16	5.95	29.551487	78.991272	135
37	Gorkha Sot	L17	1.79	29.539643	78.972854	137
38	Barsoti Sot	L18	3.53	29.53917	78.970061	137
39	Kothi Dhunga Sot	L19	3.11	29.542252	78.965625	138
40	Bilot Sot	R21	6.46	29.551107	78.948162	140
41	Jaman Sot	L20	3.54	29.550944	78.945889	140
42	Balabhata Sot	L21	3.3	29.555421	78.924687	142
43	Stream 9	L22	3.61	29.558359	78.918478	143
44	Sokharewar Sot	L23	4.32	29.559251	78.91722	143
45	Ruina Sot	L24	4.24	29.559968	78.916272	143
46	Boksgadi Sot	R22	8.69	29.568492	78.912563	144
47	Chintiarao Dhar or Kilani Sot	R23	6.88	29.580013	78.906696	146
48	Phulai Sot	R24	7.38	29.593197	78.866774	150
49	Gaujera Nala	R25	10	29.596885	78.837705	153
50	Palan Nadi	R26	43.1	29.578984	78.78366	159
51	Sona Nadi	R27	25.1	29.552134	78.755422	163
52	Meyra Sot/ Patir Pani Rao	L25	20.9	29.507234	78.758575	169
53	Stream 6	L26	11.6	29.484392	78.743537	172
54	Stream 7	R28	7.14	29.492348	78.695679	177
55	IN UP					
56	Kalu Shahid Sot	R29	13.3	29.480157	78.646143	183
57	Dharak River	R30	10.6	29.47675	78.639451	184
58	Bega Sot	R31	13.2	29.414684	78.618473	192

RAMGANGA RIVER MAINSTEM NETWORK						
S.No.	River Name	Confluence Bank	River Length (Km)	Confluence Co-ordinate		Distance from origin (km)
				Lat	Long	
59	Amla, Dhara	L27	16.1	29.373036	78.647183	199
60	Nachna Nala	L28	5.44	29.365631	78.650028	200
61	Stream 8	R32	18.4	29.308979	78.63776	209
62	Drain 9/Banaili Nadi	L29	41.5	29.299047	78.642751	211
63	Sanghai Nala	R33	14.8	29.279612	78.628553	217
64	Khoh River	R34	115	29.251852	78.651843	224
65	Pili River	L30	44.8	29.233911	78.663819	227
66	Phika Nadi	L31	53.3	29.222411	78.679237	234
67	Dangarai Nala	R35	25.35	29.121038	78.669211	257
68	Repi River	L32	33.3	29.057674	78.712002	269
69	Kurka River	L33	46.6	29.027243	78.734999	275
70	Drain 7_ Siasundar Nala	R36	21.5	28.950431	78.723386	293
71	Drain 6_Dhela River	L34	117	28.872183	78.776066	309
72	Karula Nala	R37	11.3	28.771352	78.818253	325
73	Gangan River	R38	214	28.746021	78.833145	329
74	Rajhera Nala	L35	63	28.669917	78.926661	363
75	Kosi River	L36	304	28.633885	79.027593	380
76	Pilakhar River	L37	22.8	28.454287	79.195665	418
77	Gaula/ Bahgul River	L38	118	28.41504	79.257291	431
78	Sankha Nadi	L39	61.6	28.338691	79.339434	447
79	Deorianan Nadi	L40	129	28.316686	79.374936	452
80	Drain 3	L41	108	28.134387	79.484479	480
81	Narha Nadi	R39	29.5	28.003948	79.470569	504
82	Drain 2/ Aril Nadi	R40	158	27.921363	79.412648	518
83	East Bahgul Nadi	L42	344	27.691144	79.615046	573
84	Bharguda Drain	L43	33	27.668129	79.640688	580

RAMGANGA BASIN: MAJOR SUB-BASINS



ARIL BASIN

Aril River UID Code: 02048415011R0771

Basin Area: 2061.35 Sq. Km.

Number of rivers: 12

River network: 503.54 Km

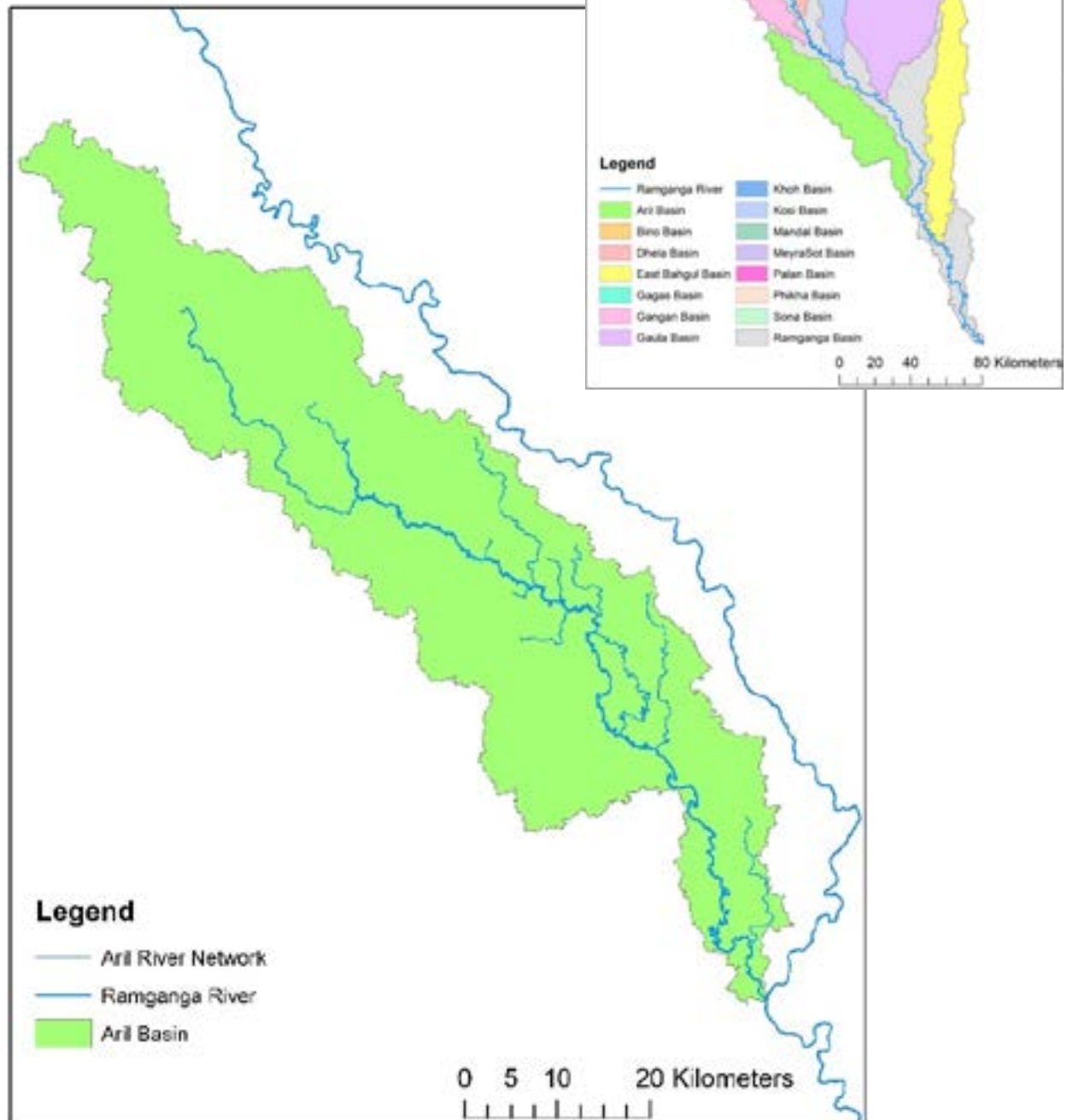


Figure: Aril River Network

ARIL RIVER MAINSTEM FLOW DIAGRAM

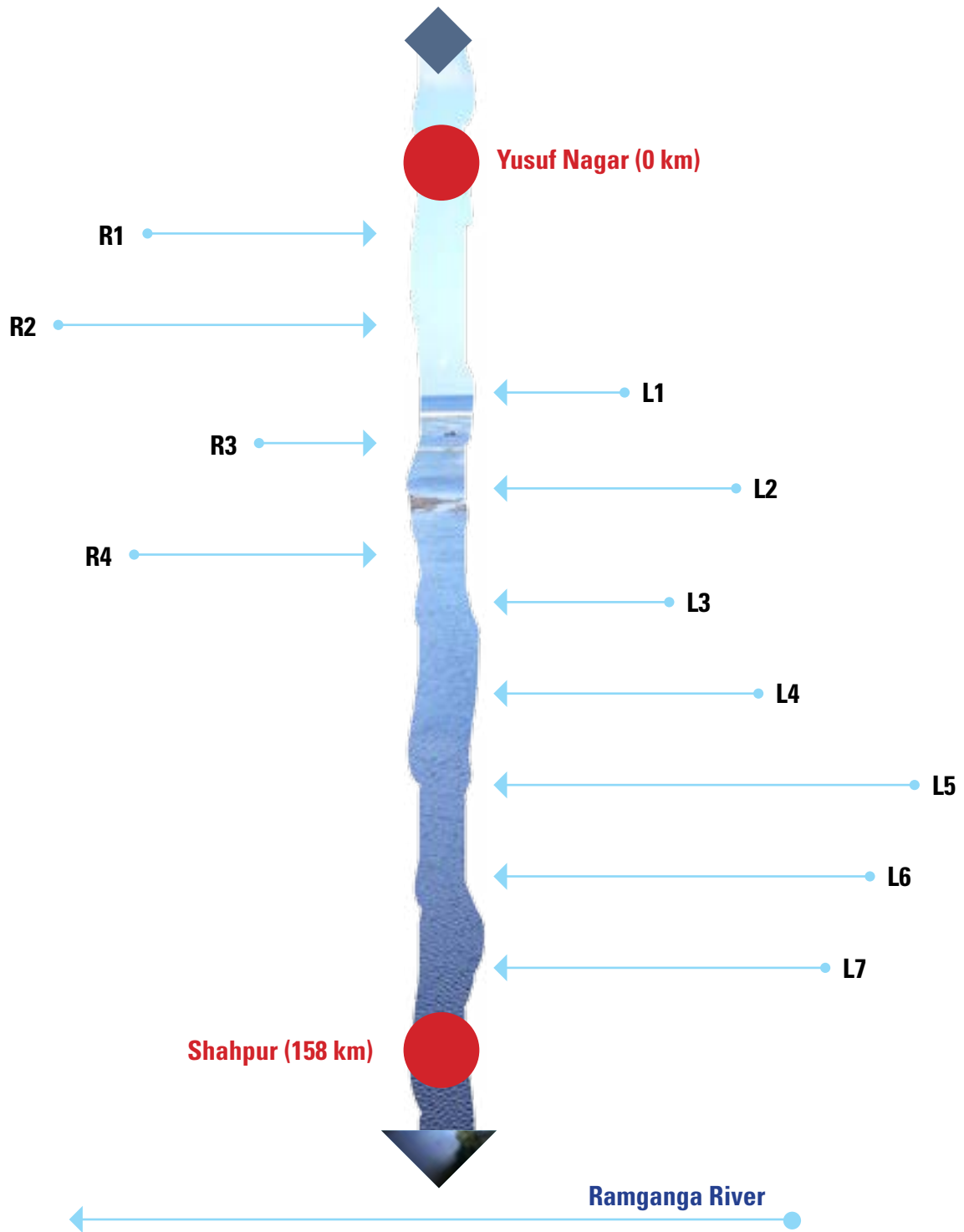


Figure: Flow Diagram of Aril River

ARIL RIVER MAINSTEM NETWORK						
S.No.	River Name	Confluence Bank	River Length (Km)	Confluence Co-ordinate		Distance from origin (km)
				Lat	Long	
1	Stream 7	R1	9.41	28.472317°	78.937090°	0.77
2	Aril Nala	R2	63.2	28.418296°	78.958947°	10.4
3	Stream 6	L1	2.78	28.360787°	79.095896°	38.2
4	Stream 5	R3	3	28.329273°	79.142932°	48.7
5	Pairiya Nadi	L2	28.5	28.332630°	79.157013°	50.9
6	Stream 4	L3	6.92	28.318950°	79.182493°	57.4
7	Nawab Nadi	R4	10.6	28.307577°	79.187286°	59.1
8	Stream 3	L4	15.4	28.302808°	79.220477°	66.1
9	Aril Nadi	L5	33.3	28.185871°	79.245683°	89.6
10	Bajha Nadi	L6	26.4	28.171281°	79.287500°	96.8
11	Stream 2	L7	21.3	27.975683°	79.394689°	148



GANGAN BASIN

Gangan River UID Code: 02047513409R1721
 Basin Area: 1968.35 Sq. Km.
 Number of rivers: 09
 River network: 644 Km

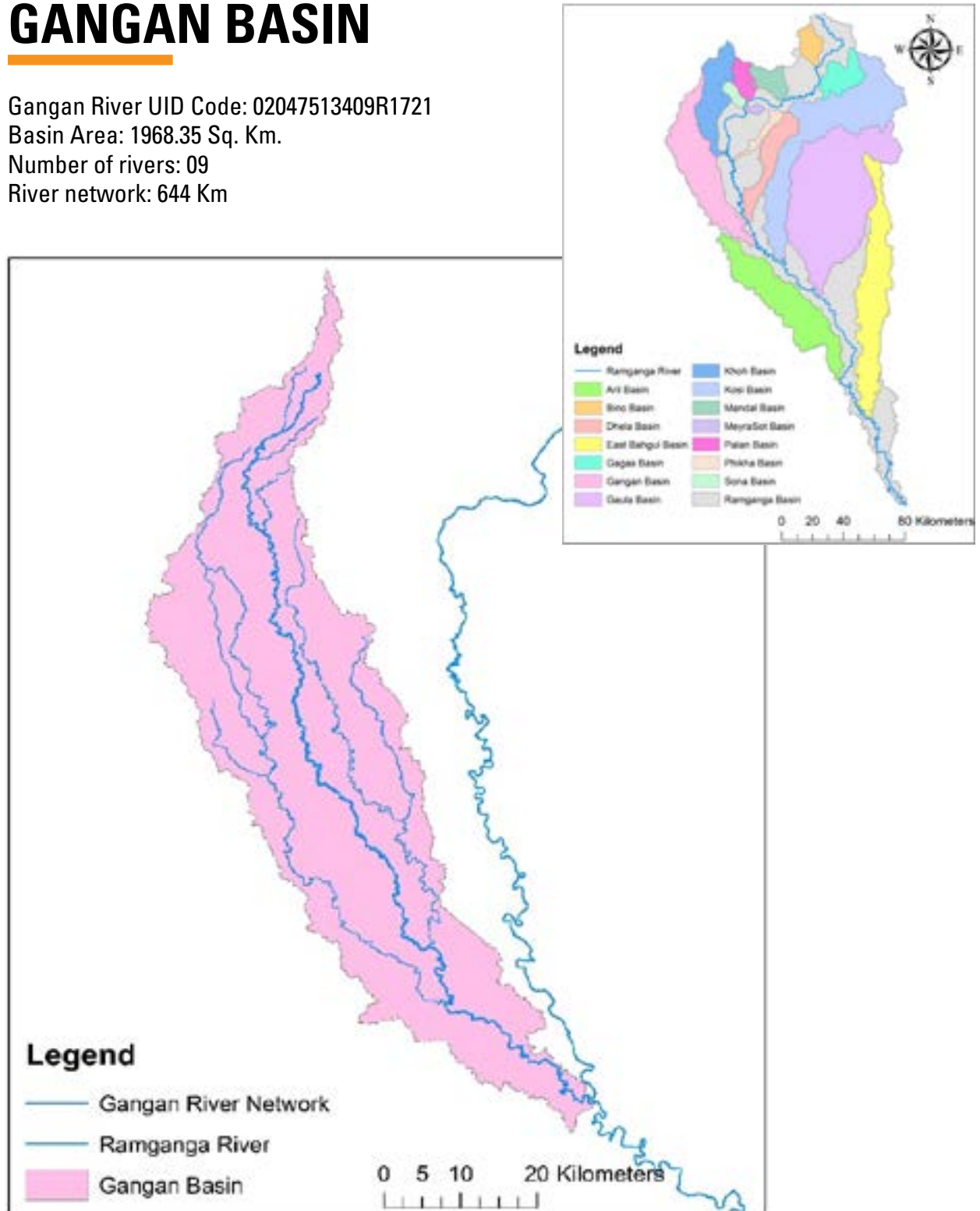


Figure: Gangan River Network

GANGAN RIVER MAINSTEM FLOW DIAGRAM

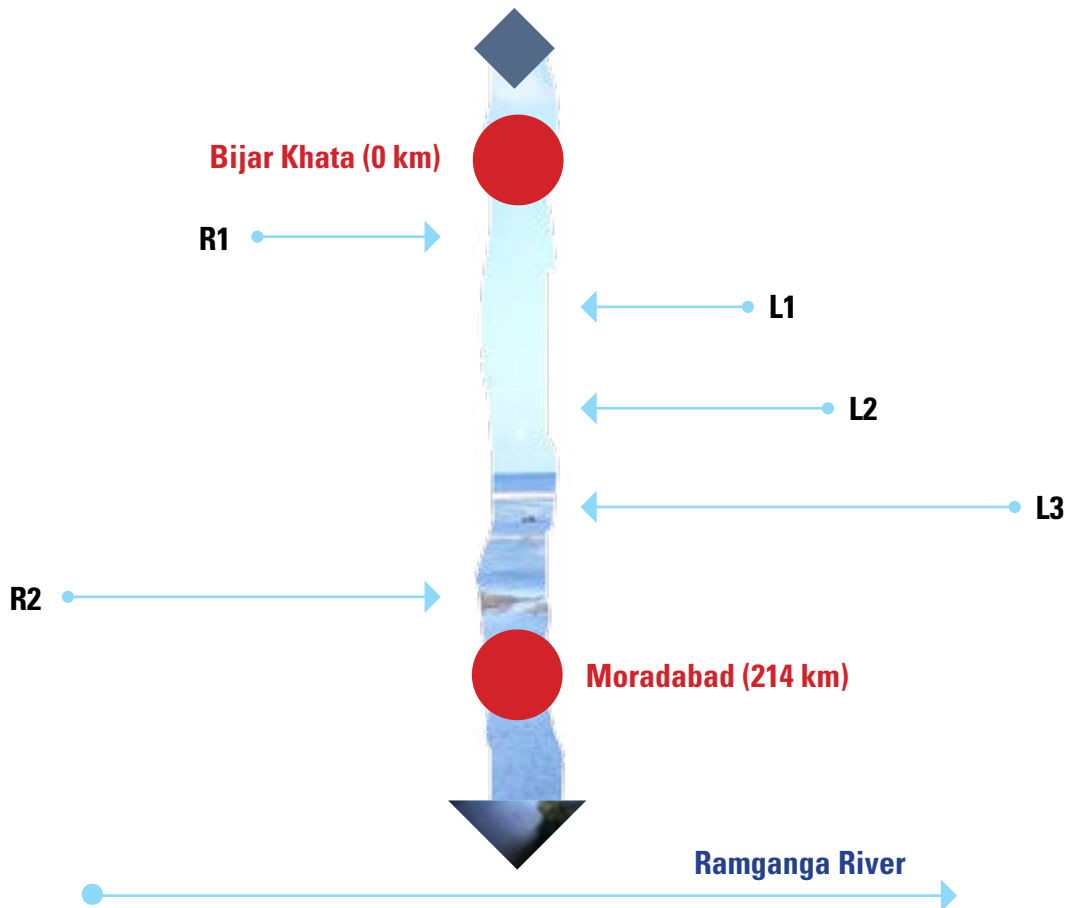


Figure: Flow Diagram of Gangan River

GANGAN RIVER MAINSTEM NETWORK						
S.No.	River Name	Confluence Bank	River Length (Km)	Confluence Co-ordinate		Distance from origin (km)
				Lat	Long	
1	Katheni Nala	R1	15.4	29.57	78.40	15
2	Pelkhala River	L1	17.2	29.54	78.36	24
3	Karula Nala	L2	18.8	29.45	78.37	42.7
4	Karula River	L3	119	28.93	78.61	180
5	Ban River	R2	132	28.86	78.63	198

GAULA BASIN

Gaula River UID Code: 02047906796R0001
Basin Area: 2078.25 Sq. Km.
Number of rivers: 71
River network: 1349.30 Km

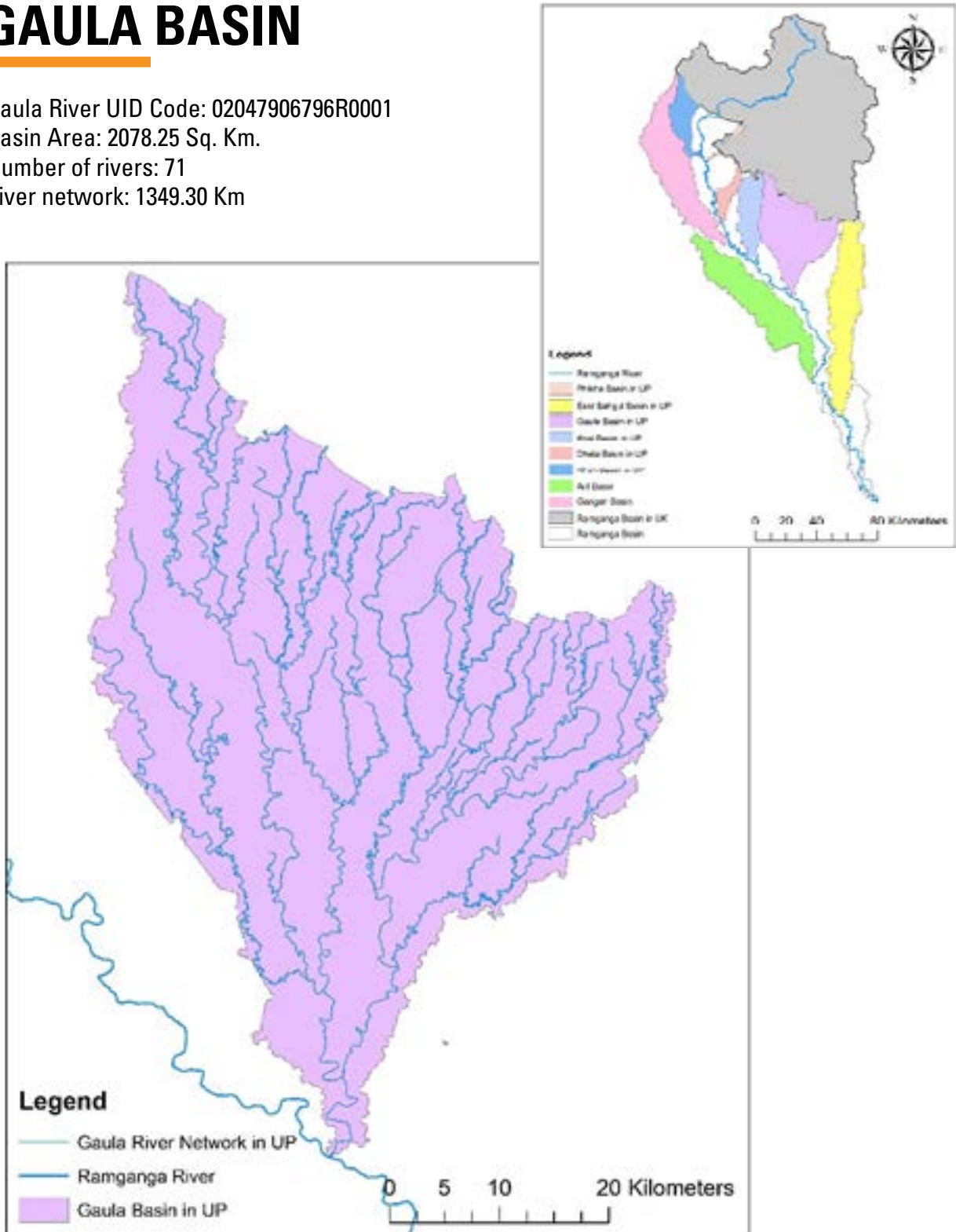
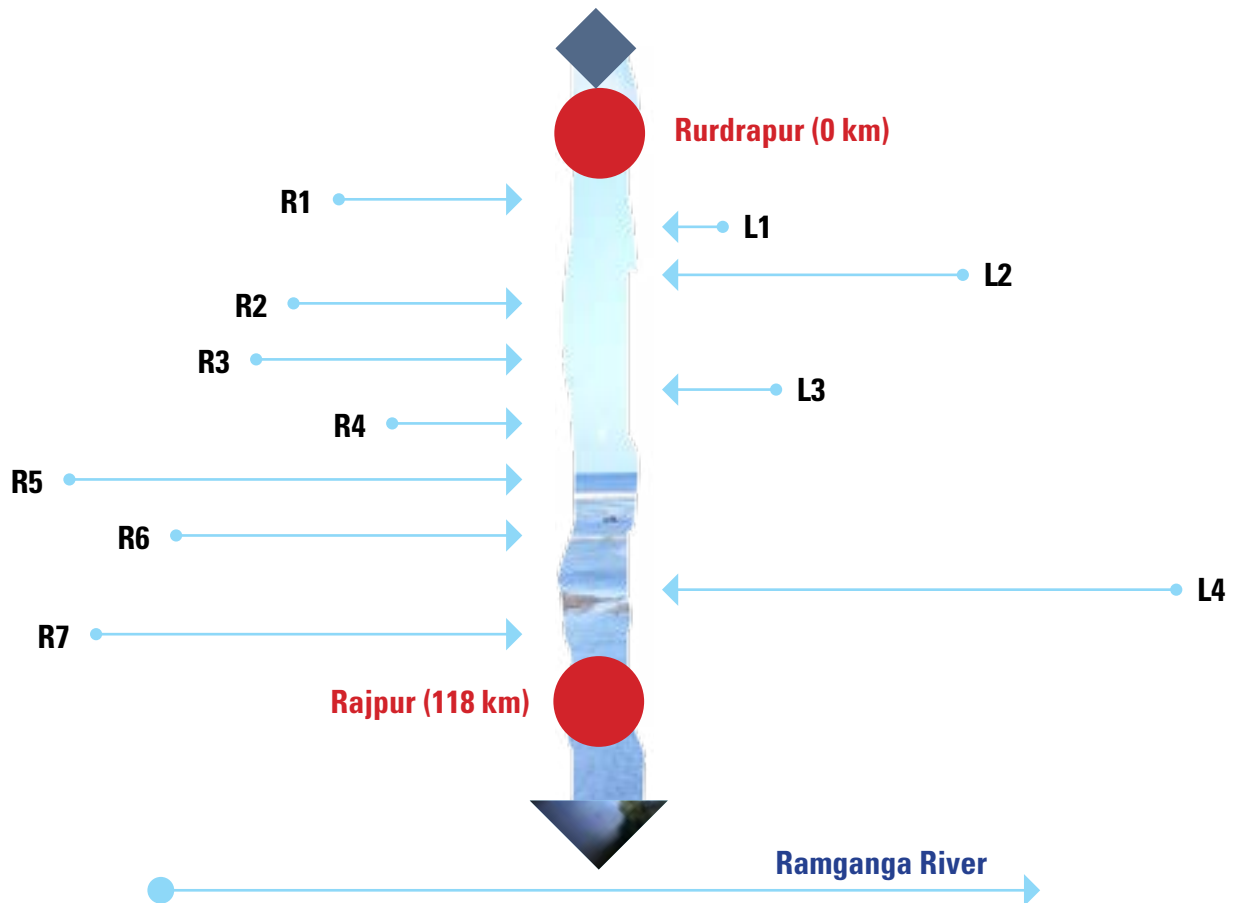


Figure: Gaula River Network

GAULA RIVER MAINSTEM FLOW DIAGRAM



GUALA BEHGUL MAINSTEM NETWORK						
S.No.	River Name	Confluence Bank	River Length (Km)	Confluence Co-ordinate		Distance from origin (km)
				Lat	Long	
1	Khaira Nadi	R1	26.7	28.92	79.38	14.9
2	Stream 1	L1	3.92	28.87	79.39	25.8
3	Barai Nadi	L2	53	28.83	79.38	39.5
4	Kahlaiya Nadi	R2	18.4	28.80	79.38	45.5
5	Baraur Nadi	R3	56.4	28.79	79.39	48
6	Bahrul	L3	8.83	28.76	79.39	52.4
7	Bagaiya	R4	6.36	28.72	79.35	61.5
8	Kichha Nadi	R5	166	28.68	79.34	67.4
9	Kuli Nadi	R6	67.3	28.64	79.30	77
10	Dhora River	L4	124	28.58	79.32	88.3
11	Gaula River	R7	13.4	28.48	79.27	105

DHELA BASIN

Dhela River UID Code: 02047306681F0001
Basin Area: 258.43 Sq. Km.
Number of rivers: 06
River network: 130.71 Km

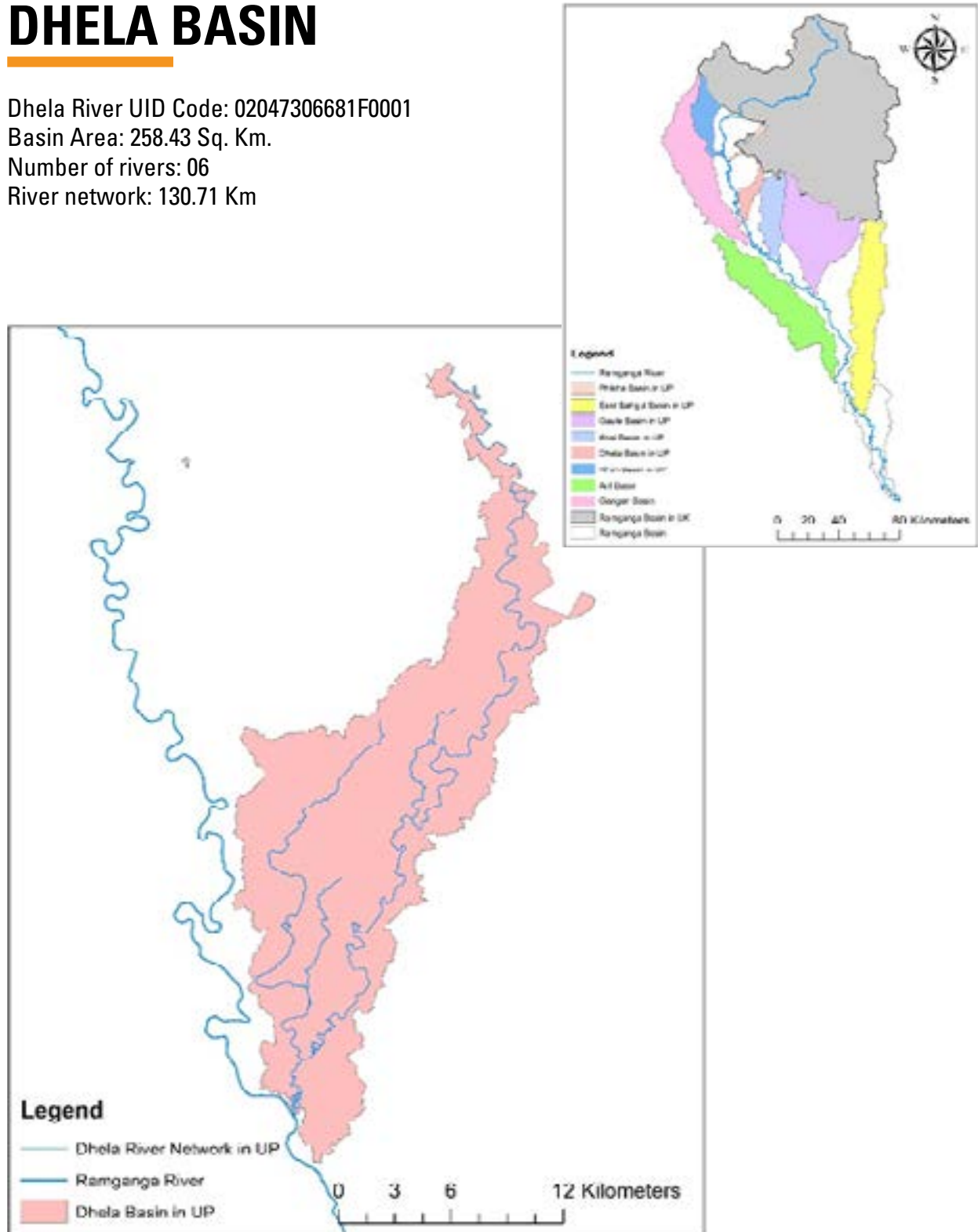
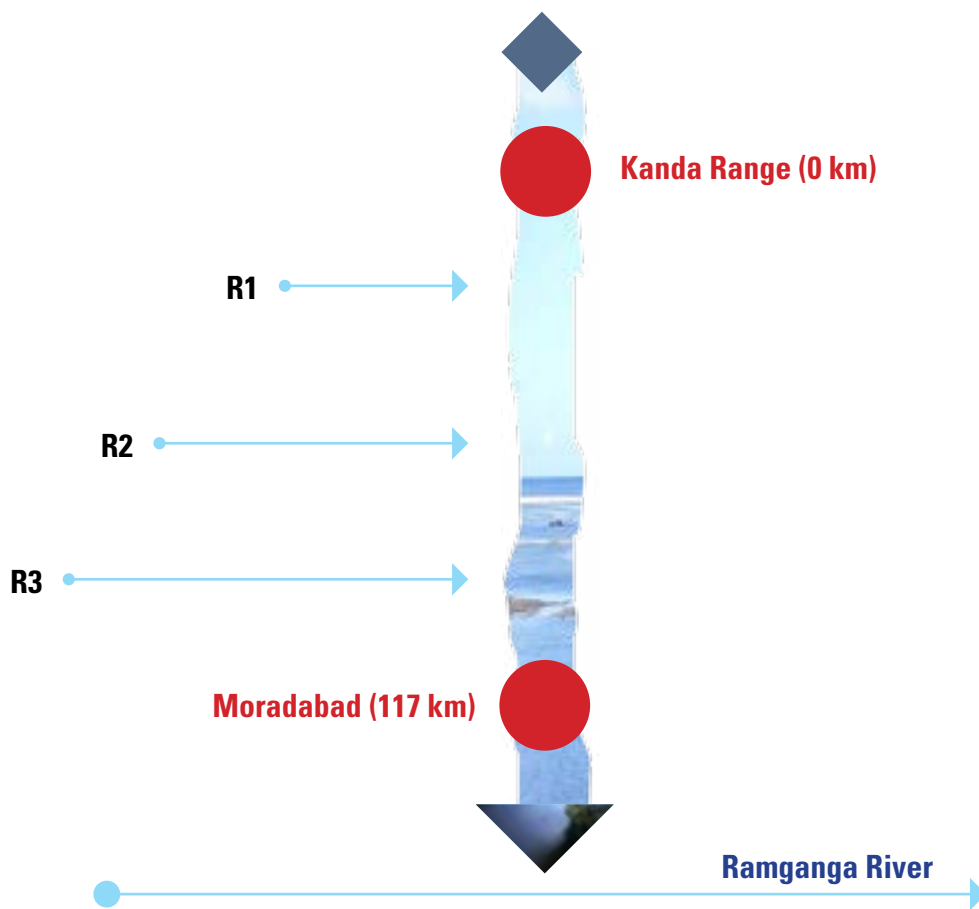


Figure: Dhela river network

DHELA RIVER MAINSTEM FLOW DIAGRAM



DHELA MAINSTEM NETWORK						
S.No.	River Name	Confluence Bank	River Length (Km)	Confluence Co-ordinate		Distance from origin (km)
				Lat	Long	
1	Dhandhi Nadi	R1	36.1	29.18	78.90	45.6
2	Kachhia Nala	R2	10.19	29.02	78.84	81.8
3	Damdama	R3	33.34	28.90	78.78	109

KHOH BASIN

Khoh River UID Code: 02046606142R3461
 Basin Area: 556.98 Sq. Km.
 Number of rivers: 22
 River network: 291.72 Km

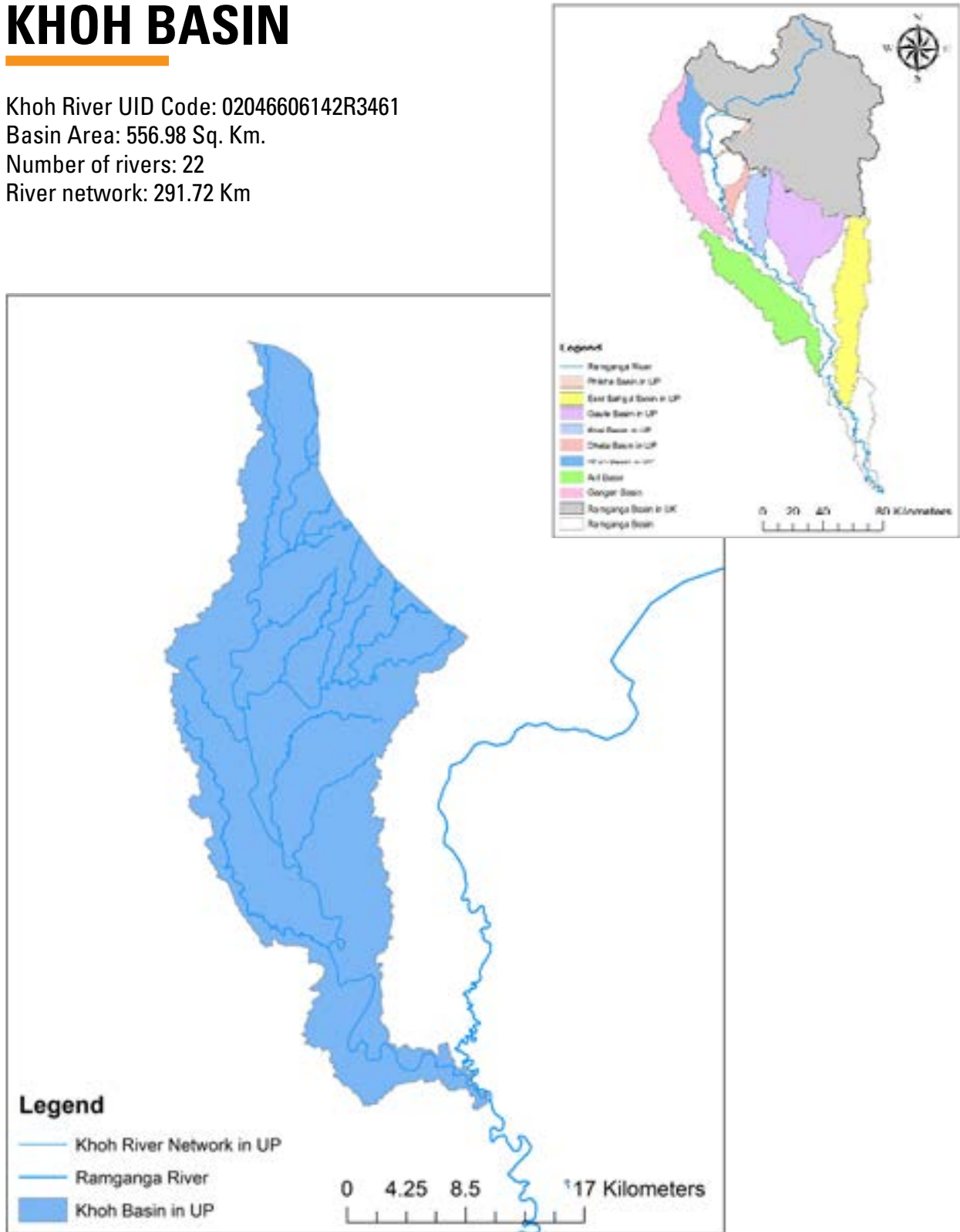
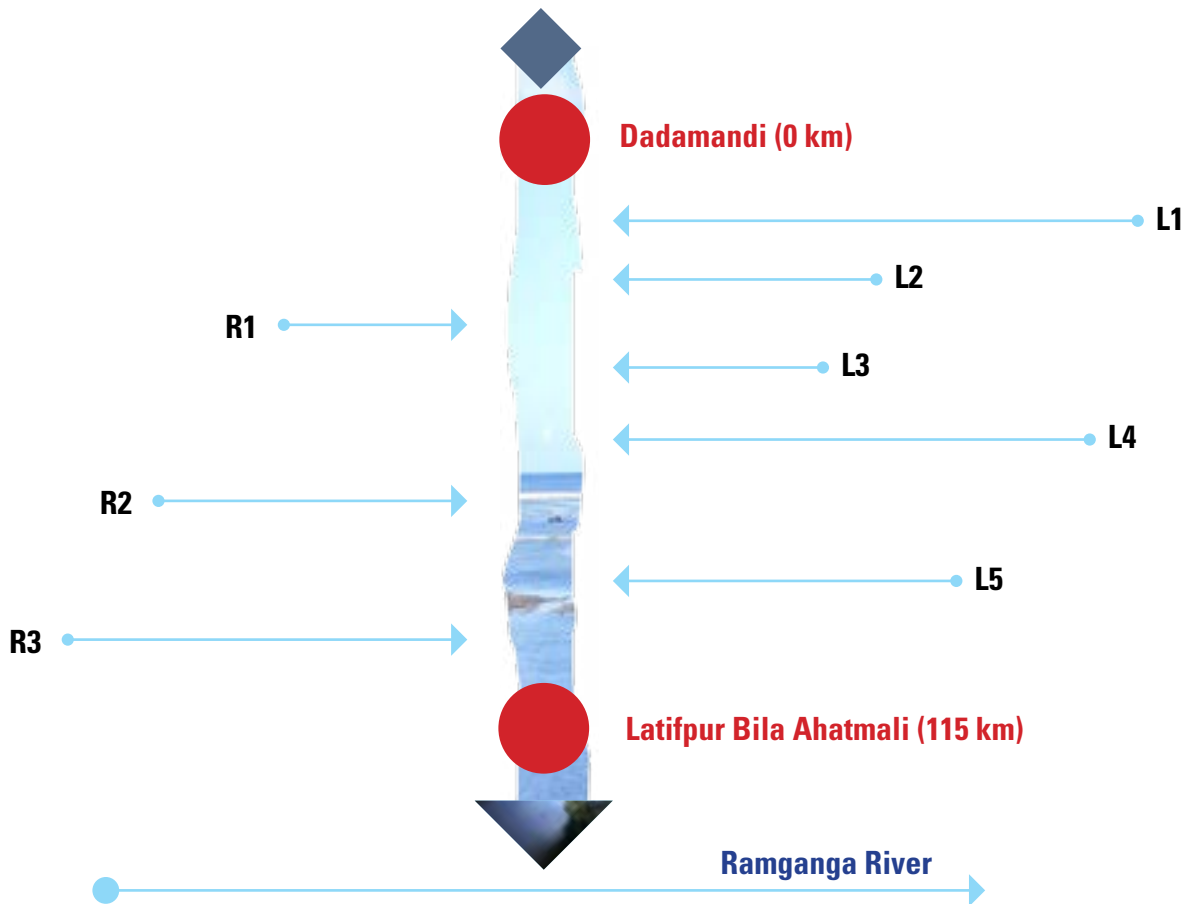


Figure: Khoh river network

KHOH RIVER MAINSTEM FLOW DIAGRAM



KHOH RIVER MAINSTEM NETWORK						
S.No.	River Name	Confluence Bank	River Length (Km)	Confluence Co-ordinate		Distance from origin (km)
				Lat	Long	
1	Sabeh Nadi	L1	33.2	29.69	78.52	32.4
2	Sarkara Sot	L2	13.2	29.60	78.50	44.5
3	Sukh Rao	R1	34	29.59	78.48	46.9
4	Khala Nala	L3	10	29.55	78.48	53.4
5	Uni River	L4	30.9	29.50	78.47	61.4
6	Stream 18	R2	10.4	29.48	78.47	63.6
7	Lalbra Sot	L5	21	29.41	78.50	72.5
8	Padhoi Nadi	R3	34.1	29.34	78.53	85.5

KOSI BASIN

Kosi River UID Code: 02047706466R2541

Basin Area: 741.04 Sq. Km.

Number of rivers: 14

River network: 333.9 Km

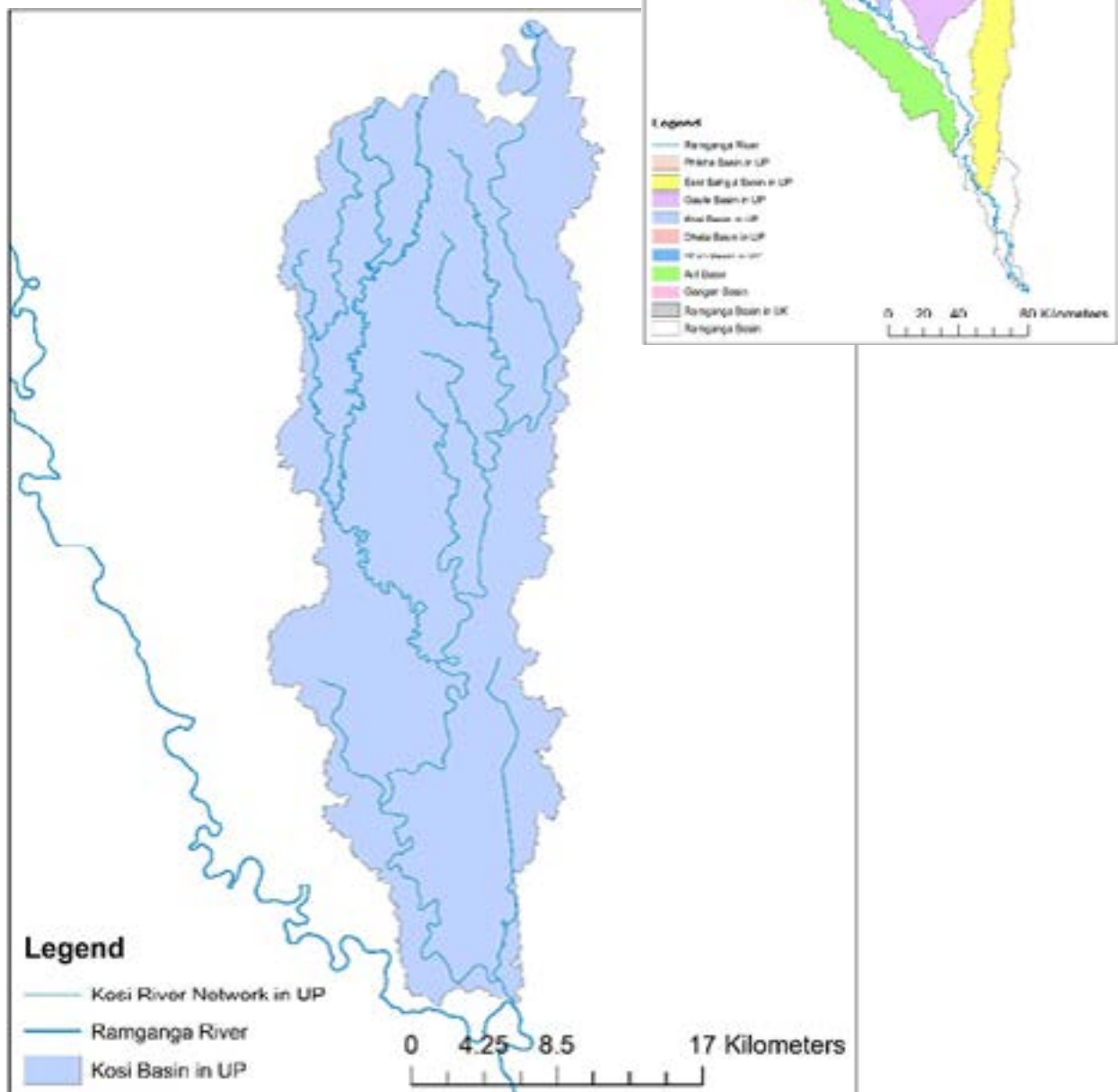
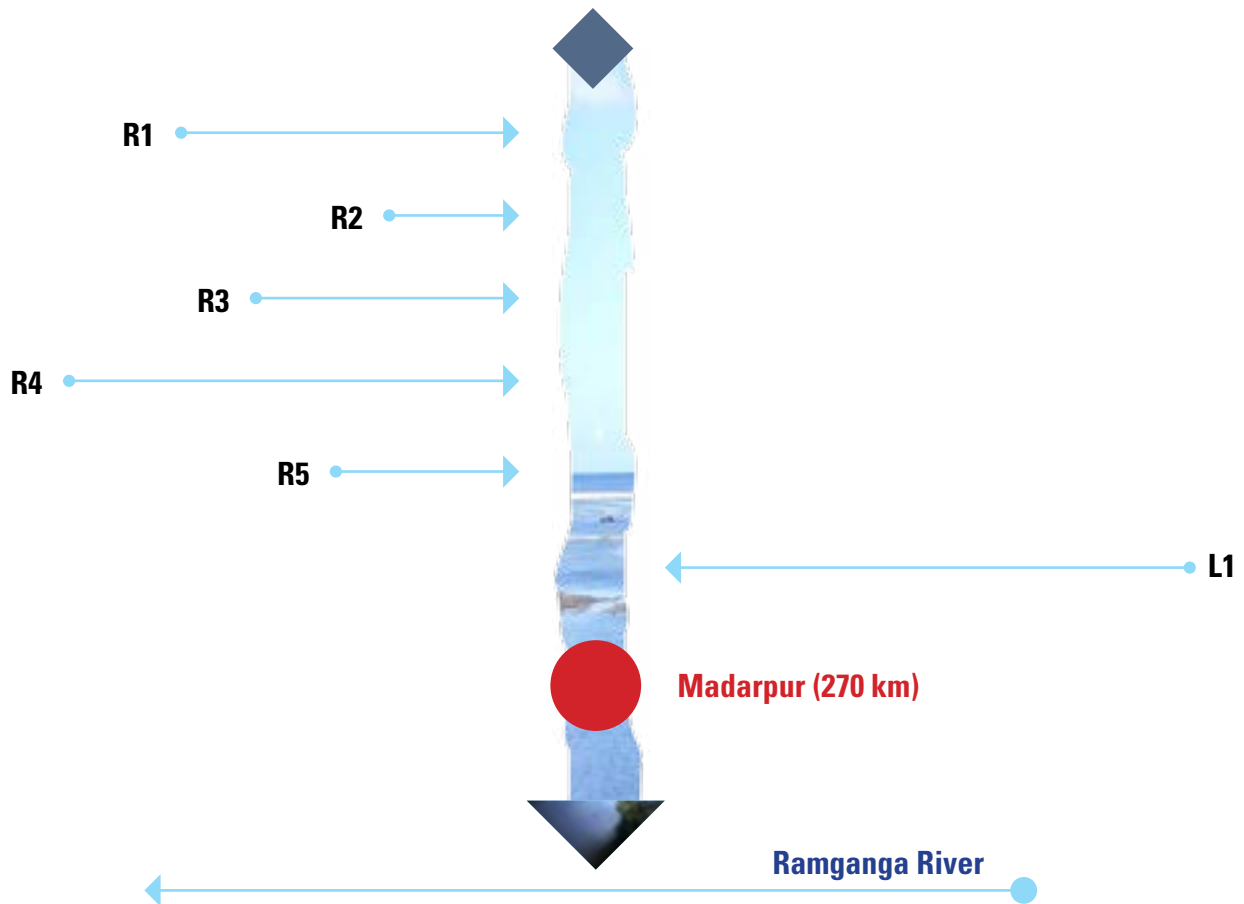


Figure: Kosi river network

KOSI RIVER MAINSTEM FLOW DIAGRAM



KOSI MAINSTEM NETWORK						
S.No.	River Name	Confluence Bank	River Length (Km)	Confluence Co-ordinate		Distance from origin (km)
				Lat	Long	
1	Bihar or Parkiya Nadi	R26	27.2	28.95	79.01	205
2	Narai Nala	R27	12.8	28.92	79.01	209
3	Kachha Nala	R28	19.8	28.86	78.99	219
4	Saryu River/ Bahalla Nadi	R29	98.6	28.82	78.98	277
5	Harya Nala	R30	11.2	28.74	78.95	244
6	Pila, Terha Nala	L23	23.5	28.65	79.02	268

EAST BAHGUL BASIN

East Bahgul River UID Code: 02048506601F0001
Basin Area: 1979.73 Sq. Km.
Number of rivers: 23
River network: 801.86 Km

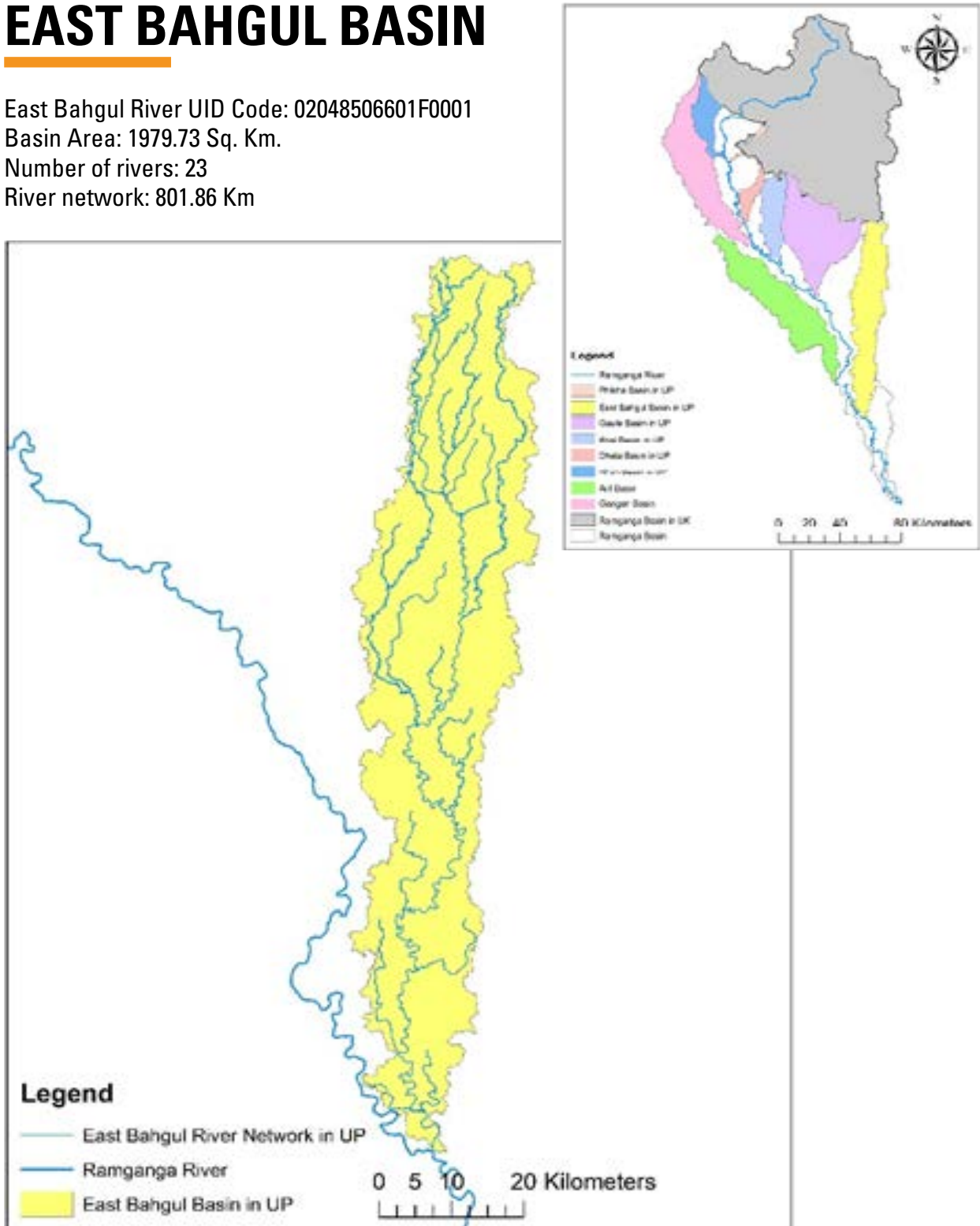
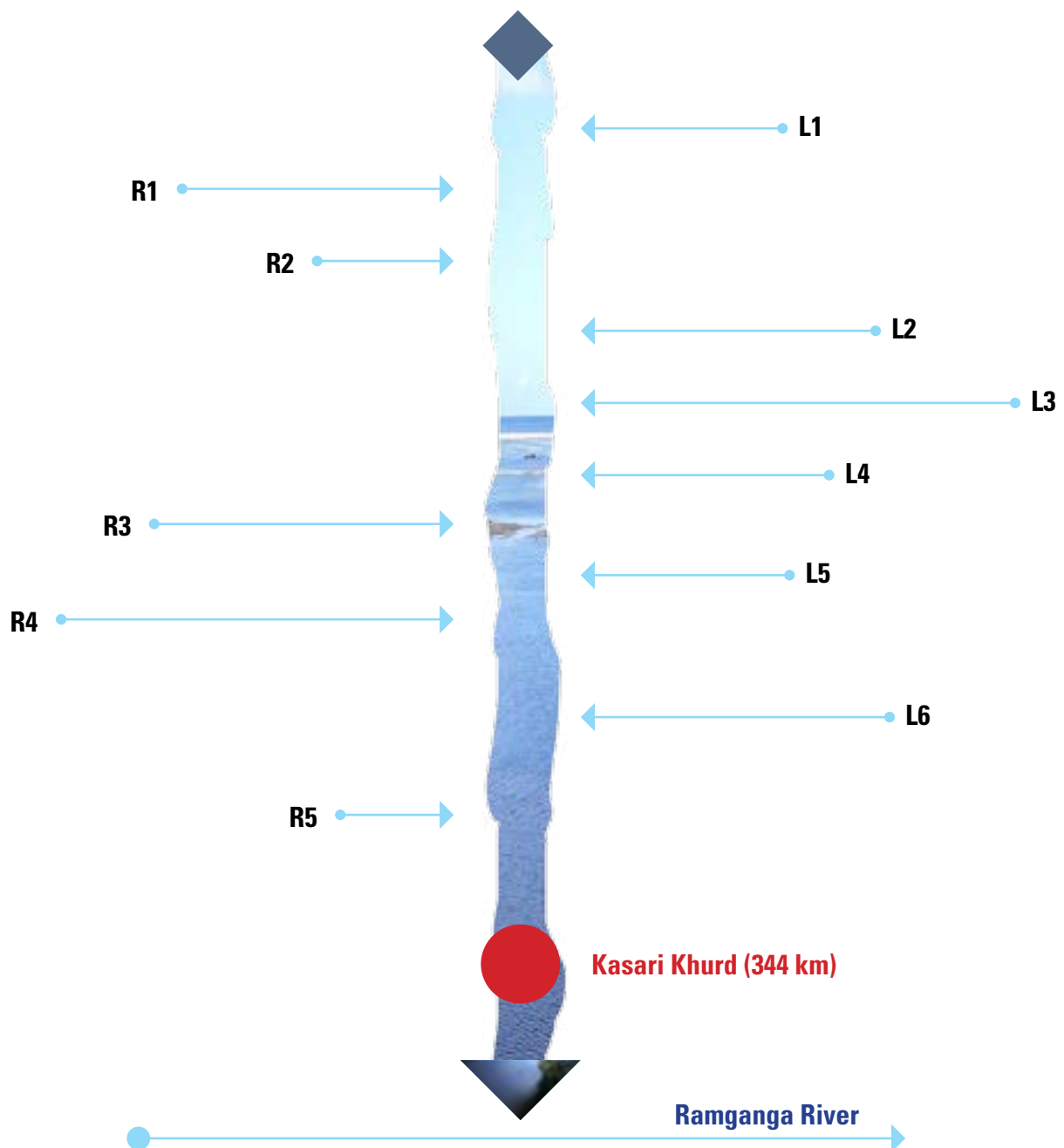


Figure: East Bahgul river network

EAST BAHGUL RIVER MAINSTEM FLOW DIAGRAM



EAST BAHGUL MAINSTEM NETWORK

S.No.	River Name	Confluence Bank	River Length (Km)	Confluence Co-ordinate		Distance from origin (km)
				Lat	Long	
1	Stream 9	L8	13.1	28.83	79.64	72.6
2	Stream 8	R4	15.3	28.78	79.61	83.3
3	Kundu Nala	R5	14.9	28.43	79.55	169
4	Kandu Nala	L9	32.1	28.30	79.58	202
5	Kailas Nadi	L10	111	28.25	79.59	212
6	Gauneya Nala	L11	24.5	28.13	79.64	243
7	Reoti Nala	R6	23.3	28.01	79.57	276
8	Dunda Nala	L12	18.1	27.93	79.59	296
9	Andhoi Nadi	R7	27.3	27.82	79.56	315
10	Jaunra Drain	L13	31.2	27.75	79.60	334
11	Baigul	R8	12.1	27.74	79.60	335

PHIKHA BASIN

Phikha River UID Code: 02046806681F0001

Basin Area: 63.49 Sq. Km.

Number of rivers: 03

River network: 44.11 Km

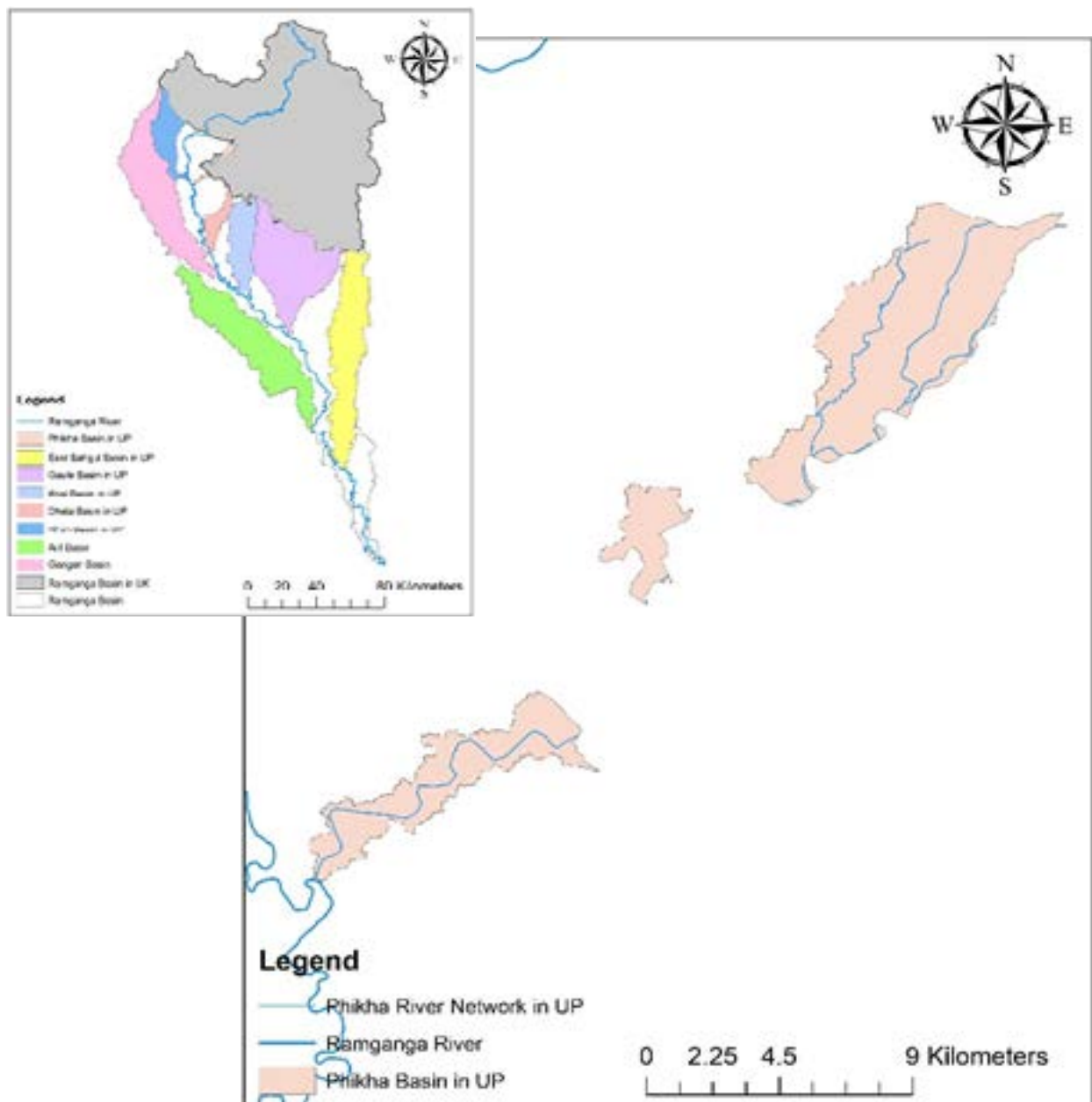
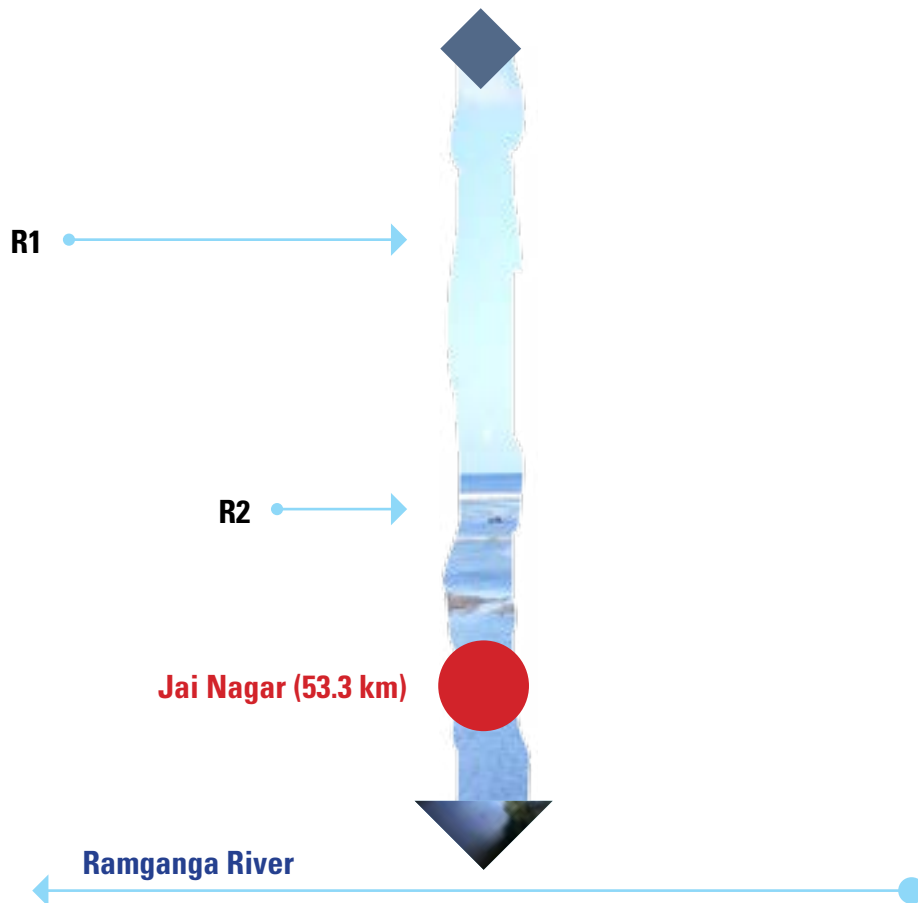


Figure: Phikha river network

PHIKHA RIVER MAINSTEM FLOW DIAGRAM



PIKHA MAINSTEM NETWORK						
S.No.	River Name	Confluence Bank	River Length (Km)	Confluence Co-ordinate		Distance from origin (km)
				Lat	Long	
1	Koti Rao	R1	27	29.38	78.89	14.8
2	khaliya Nala	R2	12	29.36	78.85	19.5

GOMTI BASIN AND ITS RIVER NETWORK

Gomti River UID Code: 02060015107R0741

Basin Area: 32646 Sq. Km.

Major Rivers: Sai, Sarayan, Kalyani, Kathna, Behta, Reth, Pili, Nand

Number of rivers: 298

River network: 8476.28 Km

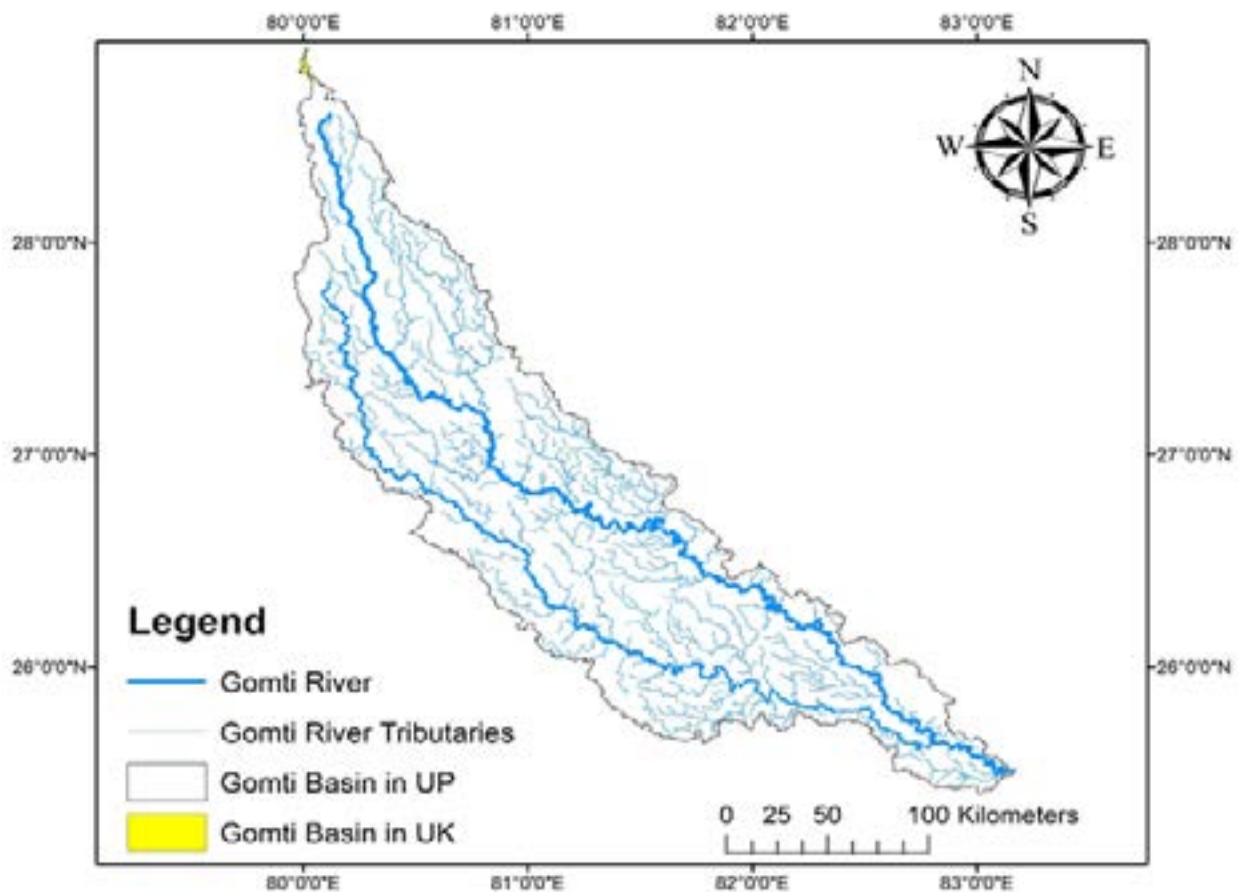


Figure: Gomti river network.

GOMTI RIVER MAINSTEM FLOW DIAGRAM

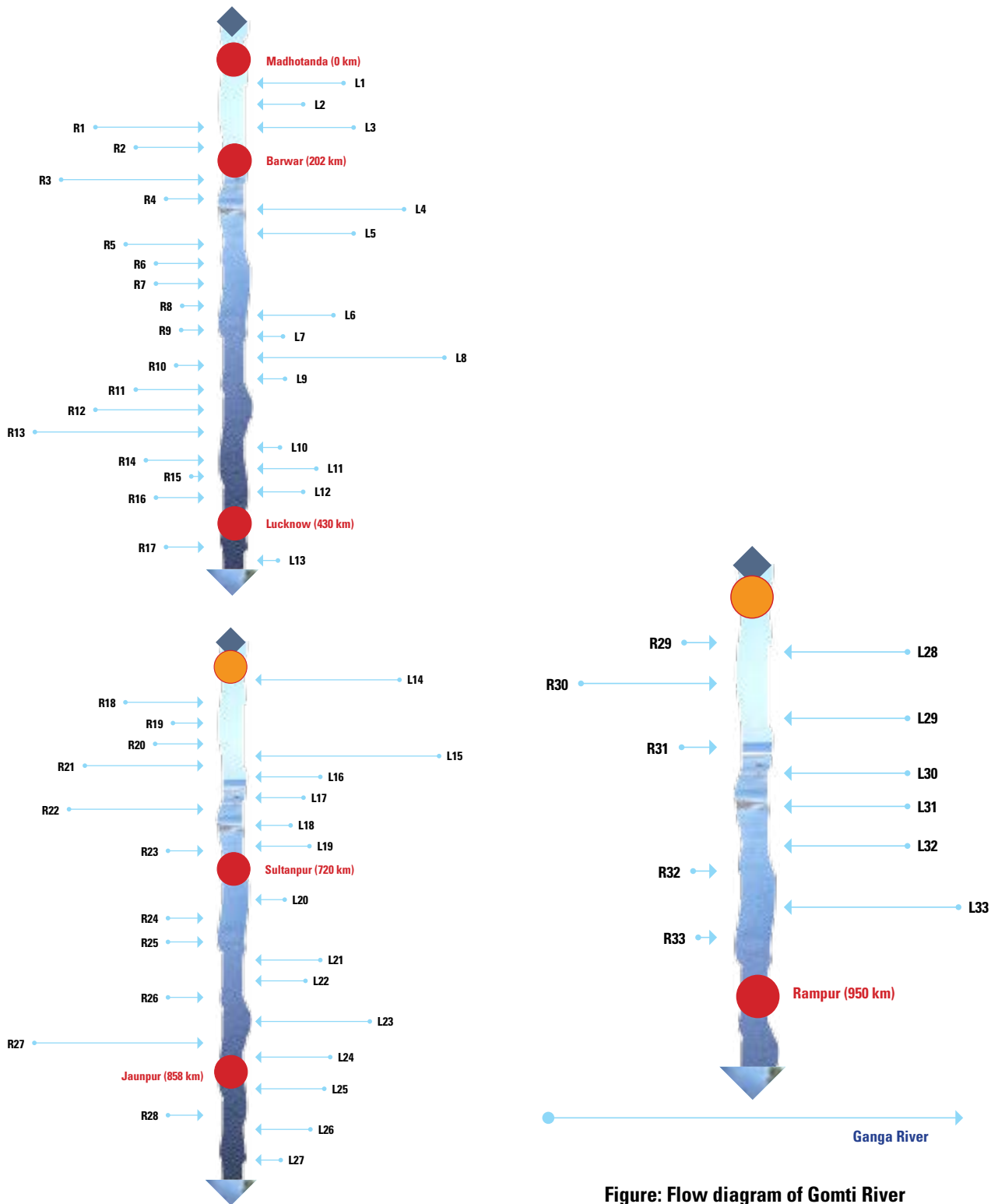


Figure: Flow diagram of Gomti River

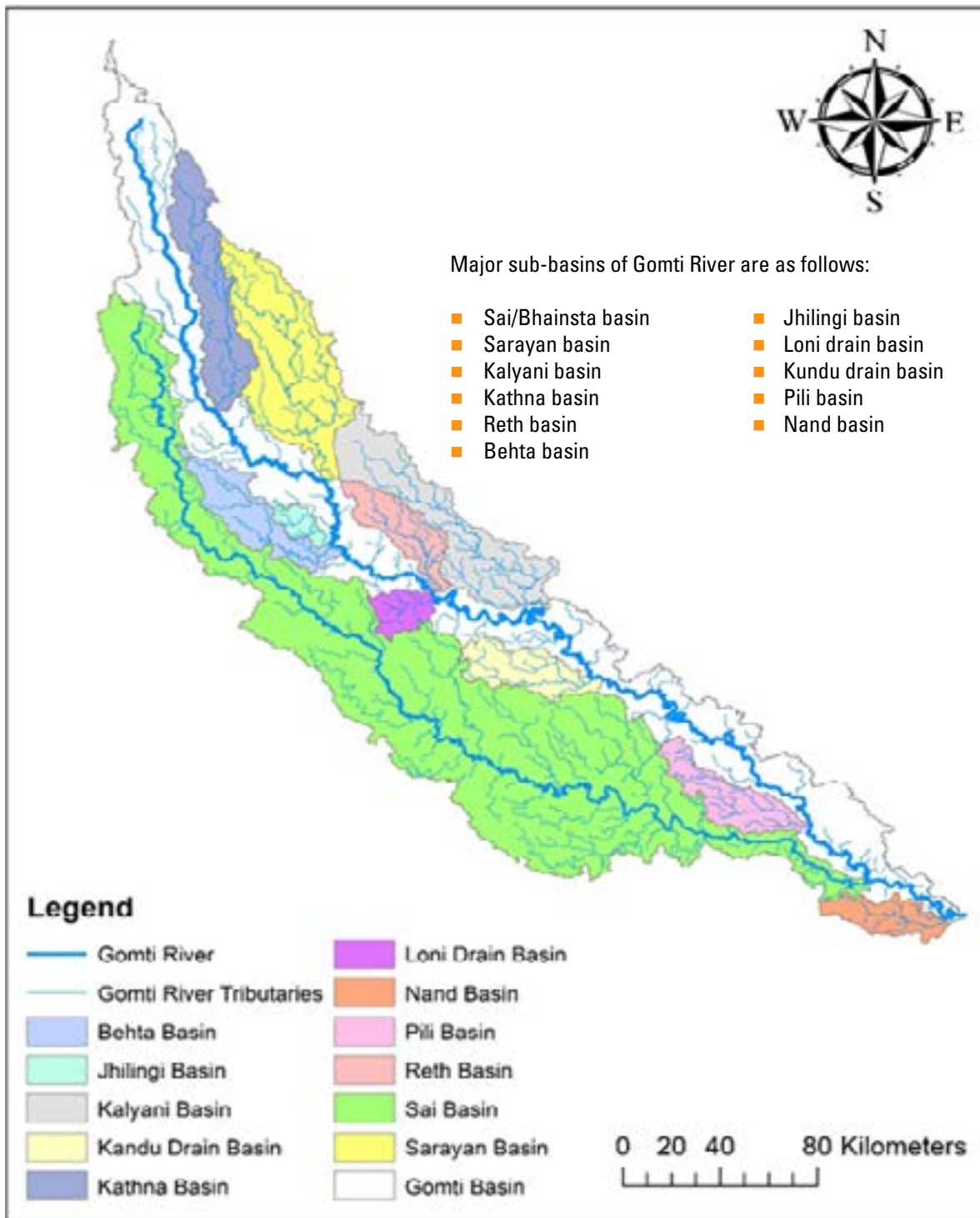
GOMTI RIVER MAINSTEM NETWORK						
S.No.	River Name	Confluence Bank	River Length (Km)	Confluence Co-ordinate		Distance from origin (km)
				Lat	Long	
1	Gachai River	L1	14.9	28.50	80.09	17.5
2	Gohai Drain	L2	12.5	28.41	80.13	30.2
3	Joknai River	L3	51.3	28.21	80.17	77.3
4	Bhainsi River	R1	44.0	28.09	80.20	111.0
5	Chhuha Drain	R2	46.5	27.79	80.27	190.0
6	Chhuha Drain	R3	70.7	27.74	80.27	202.0
7	Andi Drain	R4	16.9	27.52	80.33	253.0
8	Kathna River	L4	191.0	27.47	80.39	266.0
9	Chitwa Drain	L5	31.4	27.40	80.45	282.0
10	Gharera Drain	R5	29.9	27.36	80.45	291.0
11	Kharja Drain	R6	22.7	27.34	80.48	299.0
12	Kherwa Drain	R7	10.5	27.29	80.51	306.0
13	Chitauri River	R8	4.7	27.28	80.51	309.0
14	Stream 16	L6	28.0	27.27	80.62	330.0
15	Stream 15	R9	4.7	27.22	80.69	347.0
16	Stream 14	L7	9.7	27.24	80.72	351.0
17	Sarayan River	L8	255.0	27.20	80.79	363.0
18	Hawal River	R10	8.5	27.13	80.80	378.0
19	Nakah River	L9	11.0	27.05	80.84	394.0
20	Akhddi River/ Akraddi Drain	R11	33.5	27.02	80.82	400.0
21	Jhilingi River/ Drain	R12	58.2	26.96	80.82	413.0
22	Behta River/Beta Drain/Ramnagr Minor	R13	165.0	26.94	80.86	418.0

GOMTI RIVER MAINSTEM NETWORK

S.No.	River Name	Confluence Bank	River Length (Km)	Confluence Co-ordinate		Distance from origin (km)
				Lat	Long	
23	Tikwa Drain	L10	8.4	26.92	80.87	424.0
24	Nagarian Drain	R14	20.2	26.89	80.90	430.0
25	Stream 17	R15	3.3	26.89	80.90	431.0
26	Kukrail River	L11	21.8	26.86	80.97	440.0
27	Bhujniya Drain	R16	14.0	26.82	81.01	449.0
28	Imli Bandhan Drain	L12	15.7	26.83	81.06	457.0
29	Drain	R17	11.5	26.84	81.11	462.0
30	Stream 18	L13	6.8	26.83	81.13	464.0
31	Reth River	L14	139.7	26.77	81.19	479.0
32	Loni Drain	R18	26.8	26.73	81.20	484.0
33	Loni Drain	R19	18.4	26.70	81.30	511.0
34	Stream 13	R20	23.2	26.64	81.43	534.0
35	Kalyani River	L15	220.4	26.69	81.60	568.0
36	Ghagra/Arahi River/Raksaha Drain	R21	38.8	26.58	81.65	608.0
37	Betwa River	L16	30.7	26.59	81.70	614.0
38	Betwa Nala	L17	27.0	26.49	81.76	638.0
39	Kandu Drain	R22	64.6	26.42	81.83	652.0
40	Bisawan Drain	L18	13.6	26.38	82.01	681.0
41	Bhatpurwa Drain	L19	15.3	26.38	82.03	684.0
42	Babaira /Gobarua Drain	R23	25.7	26.28	82.06	710.0
43	Jamoria Drain	L20	6.7	26.29	82.11	720.0
44	Kanria Nala	R24	4.0	26.26	82.11	726.0

GOMTI RIVER MAINSTEM NETWORK						
S.No.	River Name	Confluence Bank	River Length (Km)	Confluence Co-ordinate		Distance from origin (km)
				Lat	Long	
45	Stream 12	R25	8.0	26.19	82.20	743.0
46	Stream 11	L21	19.2	26.22	82.29	756.0
47	Kadipur Nala	L22	10.6	26.16	82.35	772.0
48	Pili Nadi	R26	35.2	26.02	82.39	793.0
49	Sewain River	L23	31.1	25.96	82.54	811.0
50	Pili River	R27	101.0	25.85	82.59	832.0
51	Stream 10	L24	16.2	25.79	82.65	845.0
52	Stream 9	L25	13.6	25.75	82.72	858.0
53	Gathia Drain	R28	5.5	25.69	82.75	868.0
54	Sewai Nadi	L26	13.4	25.70	82.78	872.0
55	Stream 8	L27	5.5	25.70	82.79	873.0
56	Stream 7	R29	5.0	25.69	82.80	876.0
57	Balohi River	L28	11.2	25.68	82.81	877.0
58	Sai River/ Bhainsta River	R30	761.0	25.65	82.80	882.0
59	Stream 6	L29	3.4	25.64	82.87	890.0
60	Stream 5	R31	7.8	25.62	82.88	892.0
61	Tain Drain	L30	13.0	25.62	82.95	903.0
62	Stream 4	L31	5.5	25.62	82.97	905.0
63	Stream 3	L32	2.9	25.58	83.00	914.0
64	Stream 2	R32	4.3	25.54	83.04	922.0
65	Stream 1	L33	2.0	25.55	83.07	926.0
66	Nand River	R33	71.4	25.49	25.49	935.0

GOMTI BASIN: MAJOR SUB-BASINS



SAI/BHAINSTA BASINS

Sai/Bhainsta River UID Code: 020658

Basin Area: 12833.42 Sq. Km.

Number of rivers- 113

River network- 3251.1 Km

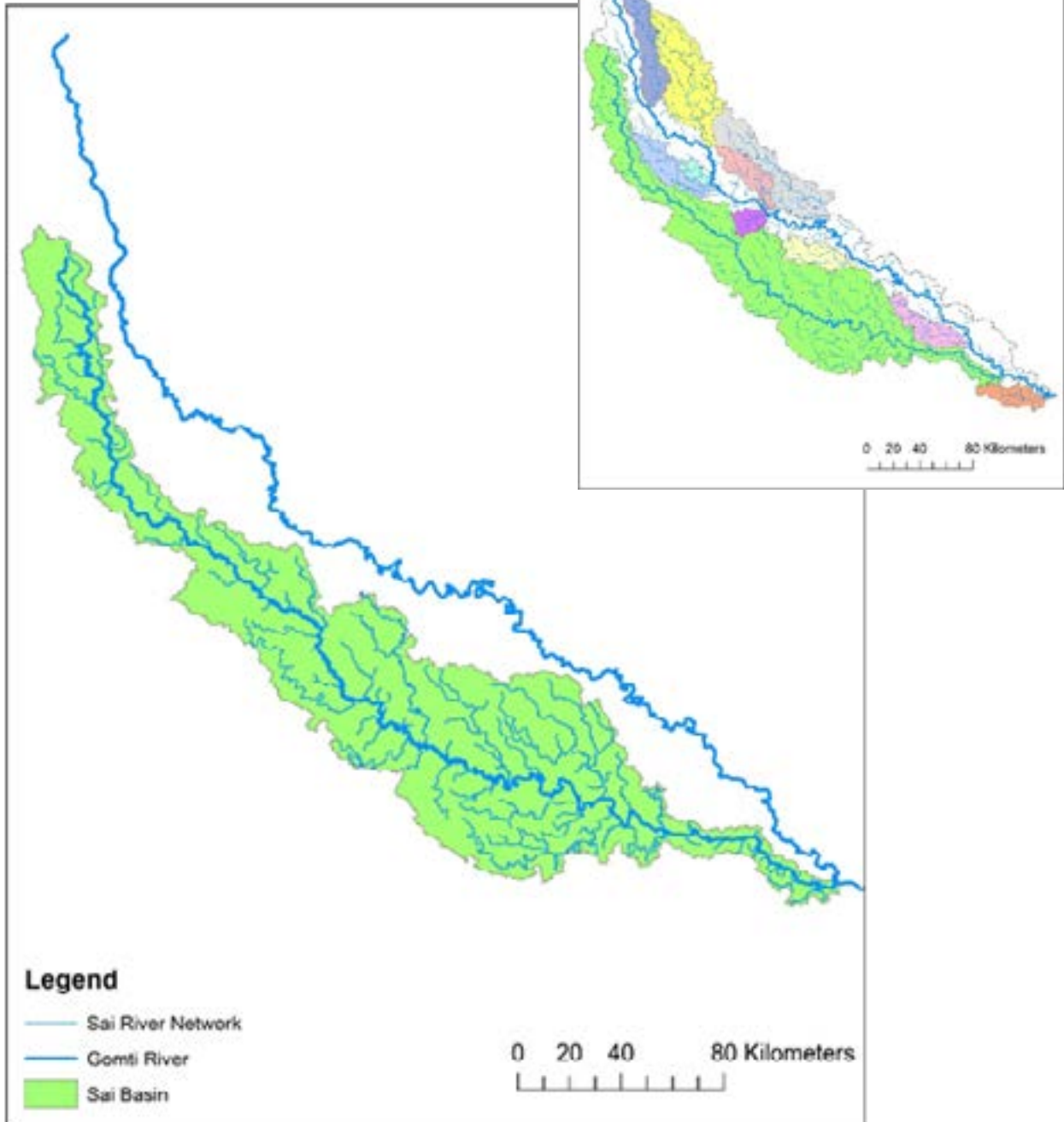


Figure: Sai River network

SAI/BHAINSTA RIVER MAINSTEM FLOW DIAGRAM

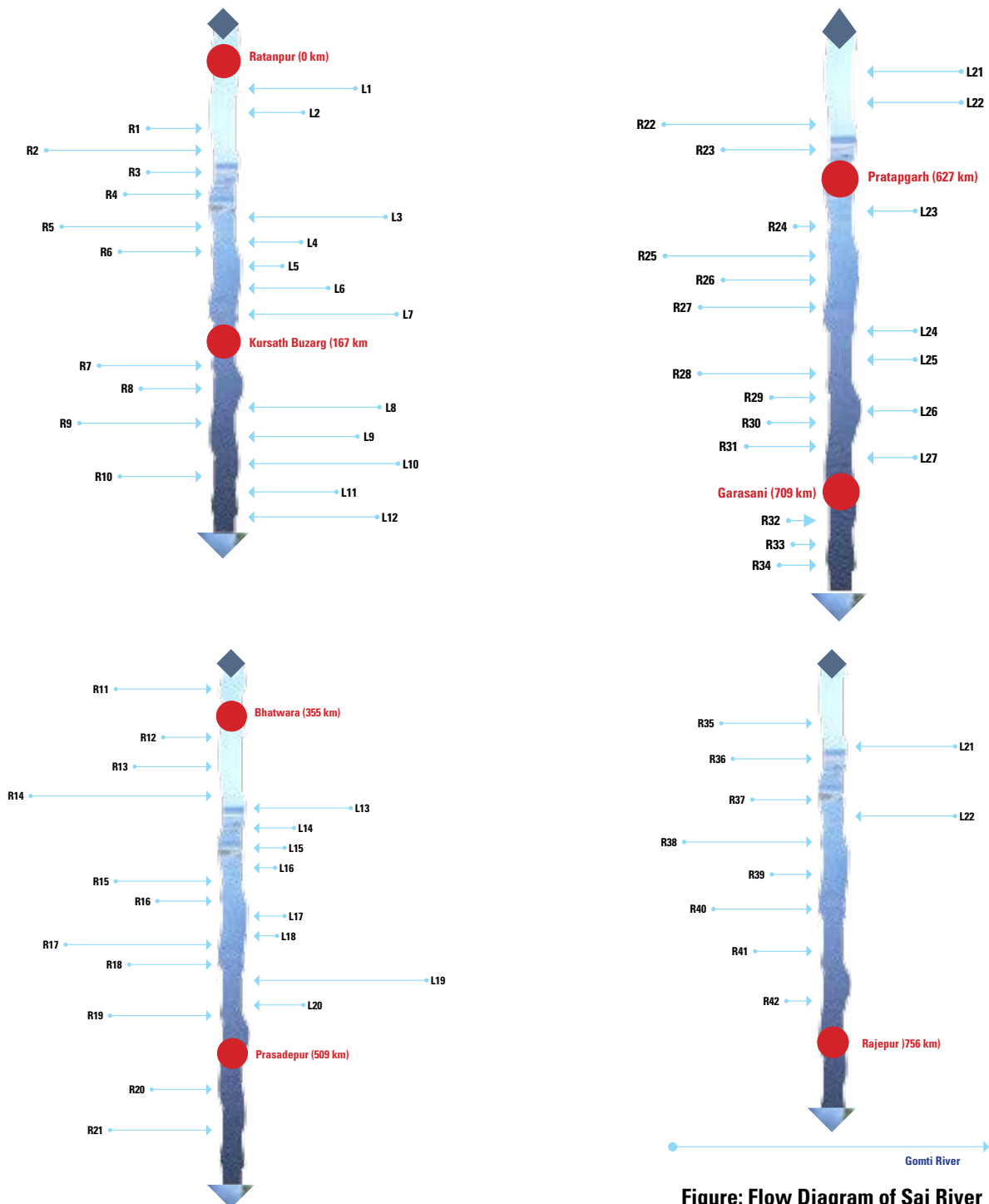


Figure: Flow Diagram of Sai River

SAI/BHAINSTA RIVER MAINSTEM NETWORK						
S.No.	River Name	Confluence Bank	River Length (Km)	Confluence Co-ordinate		Distance from origin (km)
				Lat	Long	
1	Rabha Drain	L2	10.43	27.64	80.18	32.1
2	Bijgawan Nala	R1	9.93	27.62	80.18	36.7
3	Saraunia Drain	R2	45.49	27.52	80.16	62.2
4	Sewa Nala	R3	8.7	27.49	80.16	67.3
5	Pokhri Drain	R4	11.71	27.41	80.20	94.2
6	Japra Drain	L3	23.4	27.40	80.22	98.3
7	Chhoha /Behta Gokul Drain	R5	47.2	27.32	80.21	124
8	Stream 38	L4	4.85	27.27	80.25	136
9	Mahri Drain	L5	3.75	27.18	80.27	155
10	Stream 37	R6	13.6	27.15	80.26	160
11	Shamaspur Nala	L6	17.5	27.15	80.27	161
12	Kachhauna Drain	L7	69.8	27.12	80.29	167
13	Akhreria Drain	R7	15.85	27.04	80.27	180
14	Stream 36	R8	8.73	27.03	80.29	183
15	Lubar Drain/ Rithwan Drain	L8	31.7	26.91	80.47	230
16	Riswan Drain	R9	23.7	26.84	80.54	248
17	Tainra Nala	L9	18.9	26.81	80.61	264
18	Nagwa Drain	L10	56.2	26.66	80.79	308
19	Sarai Joga Nala	R10	7.65	26.62	80.83	319
20	Barer Drain	L11	11.55	26.60	80.89	331
21	Bakh Drain	L12	55.77	26.53	81.01	355
22	Kusalia Drain	R11	34.03	26.50	80.99	359
23	Kharui Nala	R12	3.85	26.46	80.99	366
24	Sarhi Drain	R13	18.6	26.32	81.07	397
25	Basaha Drain	R14	85.32			407

SAI/BHAINSTA RIVER MAINSTEM NETWORK						
S.No.	River Name	Confluence Bank	River Length (Km)	Confluence Co-ordinate		Distance from origin (km)
				Lat	Long	
26	Kalwanaya Drain	L13	36.85	26.28	81.17	418
27	Stream 35	L14	10.3	26.27	81.21	426
28	Didauli Drain	L15	8.72	26.26	81.22	427
29	Stream 41	L16	4.42	26.23	81.22	432
30	Sonh Drain	R15	19.2	26.20	81.20	437
31	Bala Khara Minor	R16	16.4	26.19	81.21	441
32	Stream 33	L17	4.37	26.19	81.29	456
33	Stream 32	L18	3.72	26.18	81.30	457
34	Isaur Drain	R17	73.76	26.15	81.31	463
35	Chop Drain	R18	21	26.11	81.35	472
36	Naiya River/ Naiya/ Maharajgang/ Baraila Drain	L19	115	26.12	81.38	477
37	Drain	L20	9.83	26.08	81.44	490
38	Rahaniya Tal	R19	35.9	26.06	81.45	495
39	Mohanganj/ Dubhanpur Drain	R20	10.5	26.03	81.52	509
40	Stream 26	R21	27.1	25.99	81.61	527
41	Naiya Drain	L21	84.8	25.99	81.65	538
42	Naiya Nala	L22	39.5	26.02	81.77	572
43	Loni River	R22	50.9	25.93	81.90	609
44	Sakarni nadi,Narayanpur Nala	R23	22.8	25.90	81.92	615
45	Chamrauha River/Naudiha River/Bhiwa Drain	L23	93.3	25.94	81.98	627
46	Stream 24	R24	3.4	25.89	82.01	636

SAI/BHAINSTA RIVER MAINSTEM NETWORK						
S.No.	River Name	Confluence Bank	River Length (Km)	Confluence Co-ordinate		Distance from origin (km)
				Lat	Long	
47	Bakulahi River	R25	138	25.88	82.02	637
48	Stream 22	R26	20.9	25.84	82.06	644
49	Stream 21	R27	23.2	25.84	82.07	645
50	Paraya Drain	L24	40.7	25.89	82.08	652
51	Patti Drain	L25	36.7	25.82	82.21	669
52	Stream 18	R28	30.9	25.82	82.22	670
53	Stream 17	R29	9.87	25.81	82.29	677
54	Stream 16	L26	9.58	25.82	82.30	680
55	Stream 15	R30	7.7	25.79	82.41	697
56	Stream 14	R31	10.4	25.80	82.50	707
57	Stream 13	L27	4.15	25.80	82.52	709
58	Stream 12	R32	5.7	25.75	82.54	718
59	Stream 11	R33	3.8	25.73	82.56	722
60	Stream 10	R34	4.15	25.71	82.57	724
61	Stream 9	R35	7.59	25.71	82.59	726
62	Stream 8	L28	2.66	25.71	82.60	727
63	Stream 7	R36	5.32	25.69	82.63	730
64	Stream 6	R37	4.24	25.67	82.65	735
65	Stream 5	L29	3.36	25.66	82.66	737
66	Jogirpur Drain	R38	16.8	25.65	82.67	738
67	Sulkhapur Drain	R39	3.44	25.64	82.71	743
68	Stream 3	R40	14.5	25.61	82.73	750
69	Stream 2	R41	6.87	25.62	82.74	751
70	Stream 1	R42	2.77	25.62	82.79	756

KALYANI BASIN

Kalyani River UID Code: 02063515406R0961
Basin Area: 2049.49 Sq. Km.
Number of rivers- 24
River network- 610.4 Km

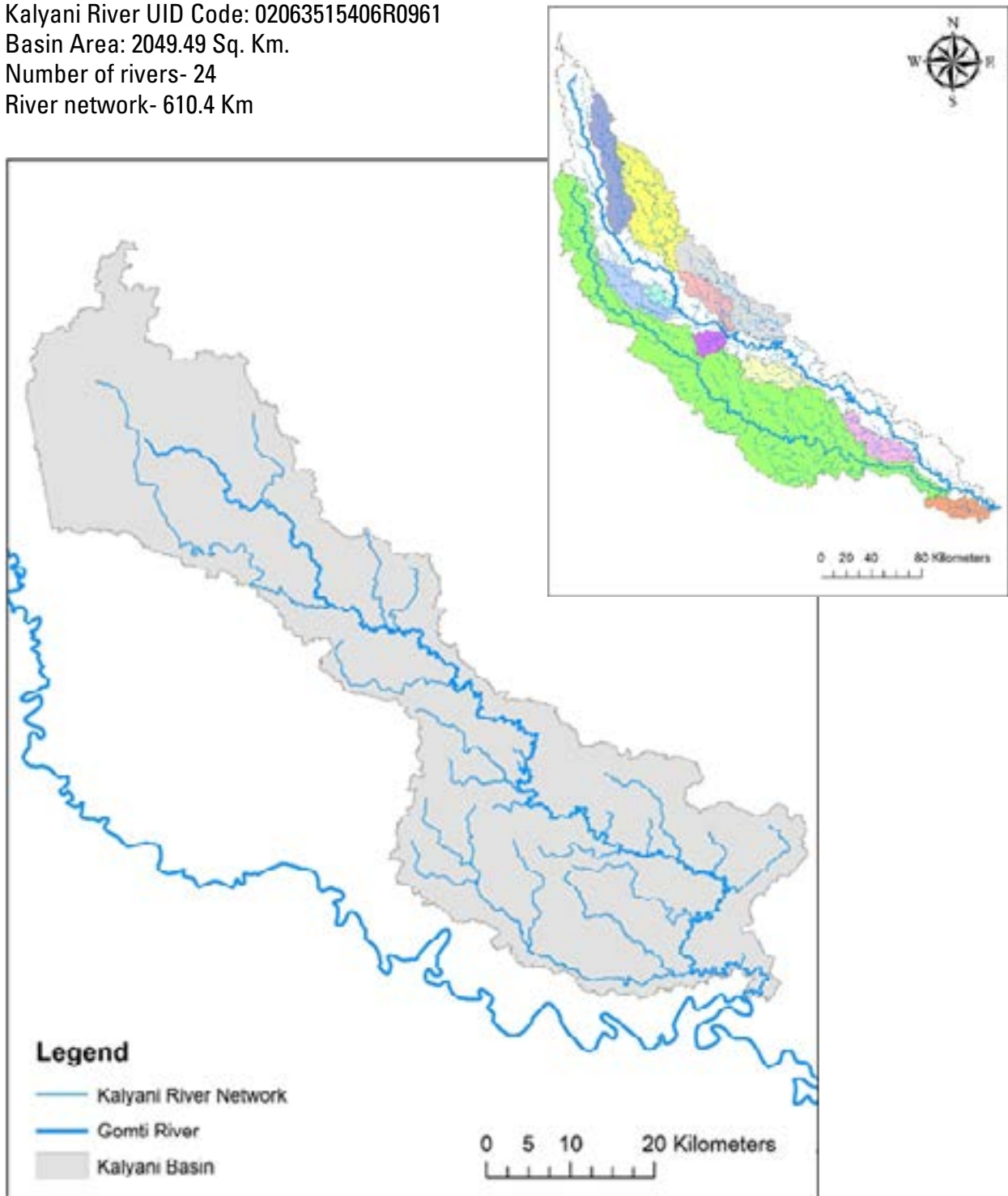


Figure: Kalyani River Network

KALYANI RIVER MAINSTEM FLOW DIAGRAM

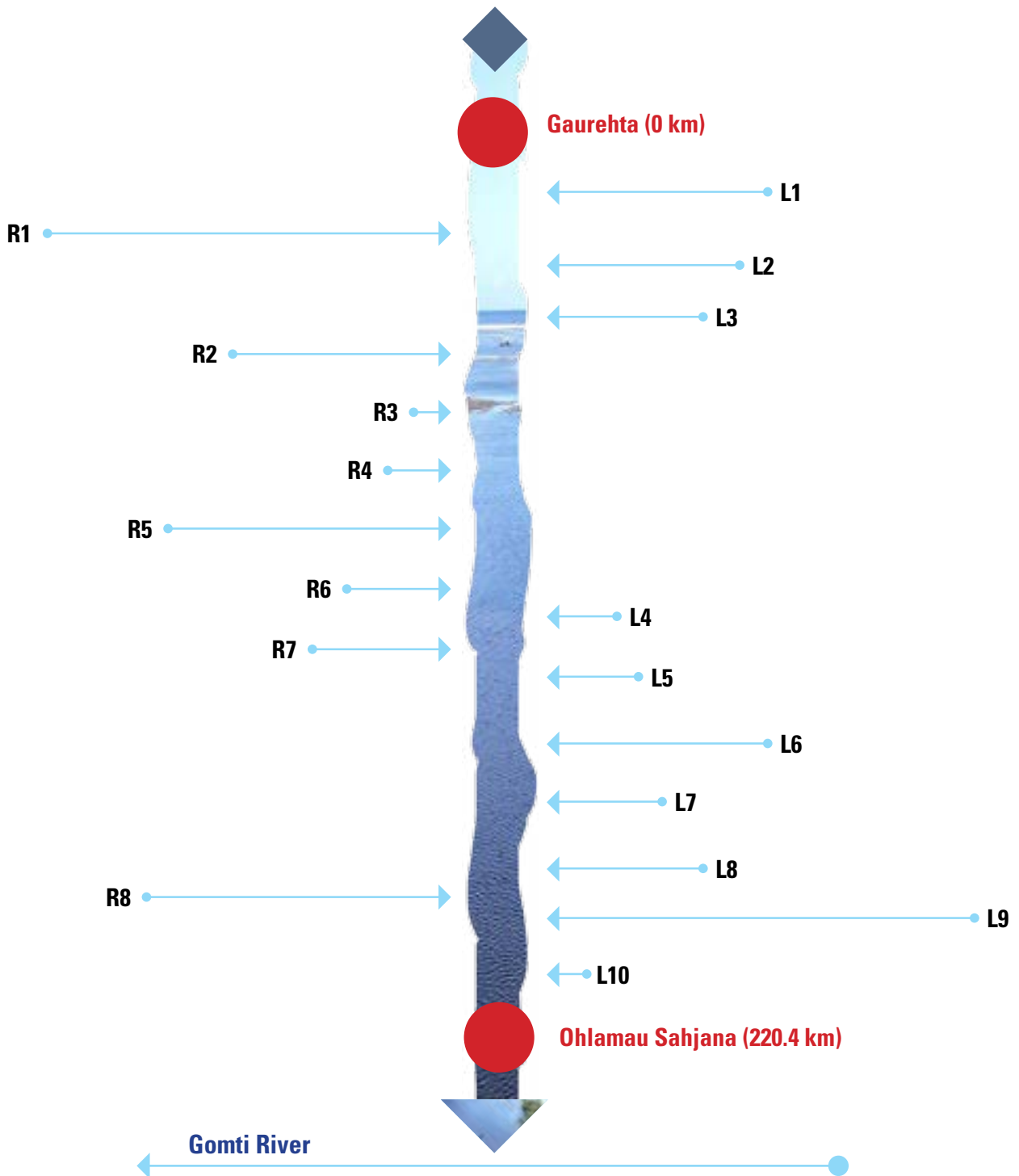


Figure: Flow Diagram of Kalyani River

SAI/BHAINSTA RIVER MAINSTEM NETWORK						
S.No.	River Name	Confluence Bank	River Length (Km)	Confluence Co-ordinate		Distance from origin (km)
				Lat	Long	
1	Stream 12	L1	15.5	27.22	81.09	10.5
2	Drain2	R1	62.6	27.12	81.15	32.9
3	Jhawa Drain	L2	15.18	27.09	81.21	46
4	Stream 10	L3	11.5	27.09	81.22	48.9
5	Stream 9	R2	22.3	27.03	81.28	63.3
6	Stream 8	R3	2.44	26.95	81.36	102
7	Stream 7	R4	2.45	26.94	81.36	104
8	Gari River	R5	23.2	26.92	81.36	112
9	Stream 6	R6	7.22	26.90	81.36	117
10	Stream 5	L4	4.15	26.87	81.45	137
11	Drain 1	R7	13.7	26.85	81.46	141
12	Stream 4	L5	4.99	26.85	81.49	146
13	Ambar Drain	L6	19	26.85	81.52	152
14	Stream 2	L7	8.7	26.82	81.57	161
15	Bhoria Drain	L8	15.3	26.81	81.58	165
16	Drain	R8	25	26.78	81.54	177
17	Rari Drain	R9	60.06	26.72	81.54	186
18	Stream 1	L9	2.46	26.73	81.59	197

SARAYAN BASIN

Sarayan River UID Code: 02061715305R0711

Basin Area: 2502.11 Sq. Km.

Number of rivers- 15

River network- 765.18 Km

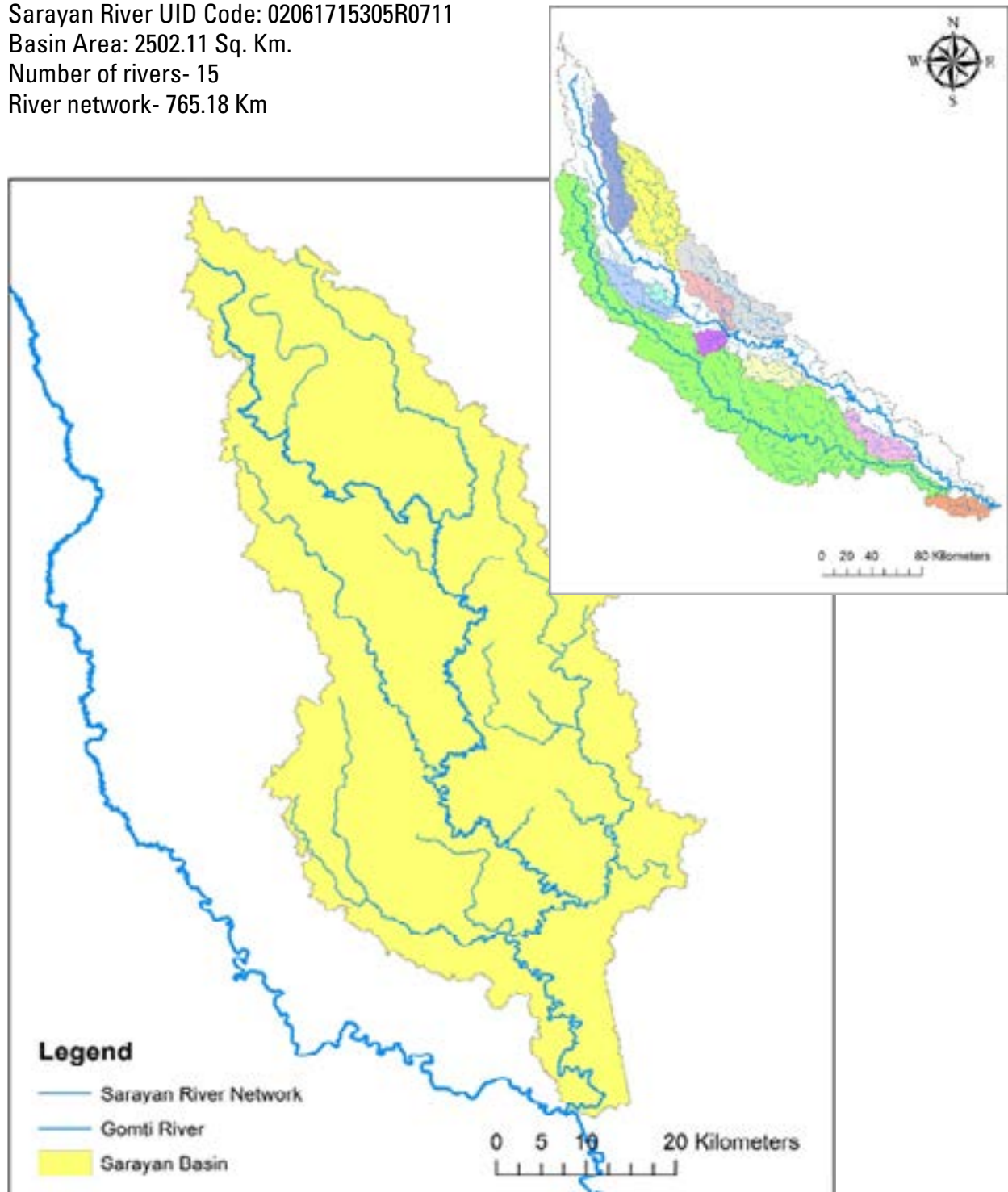


Figure: Sarayan River Network

SARAYAN RIVER MAINSTEM FLOW DIAGRAM

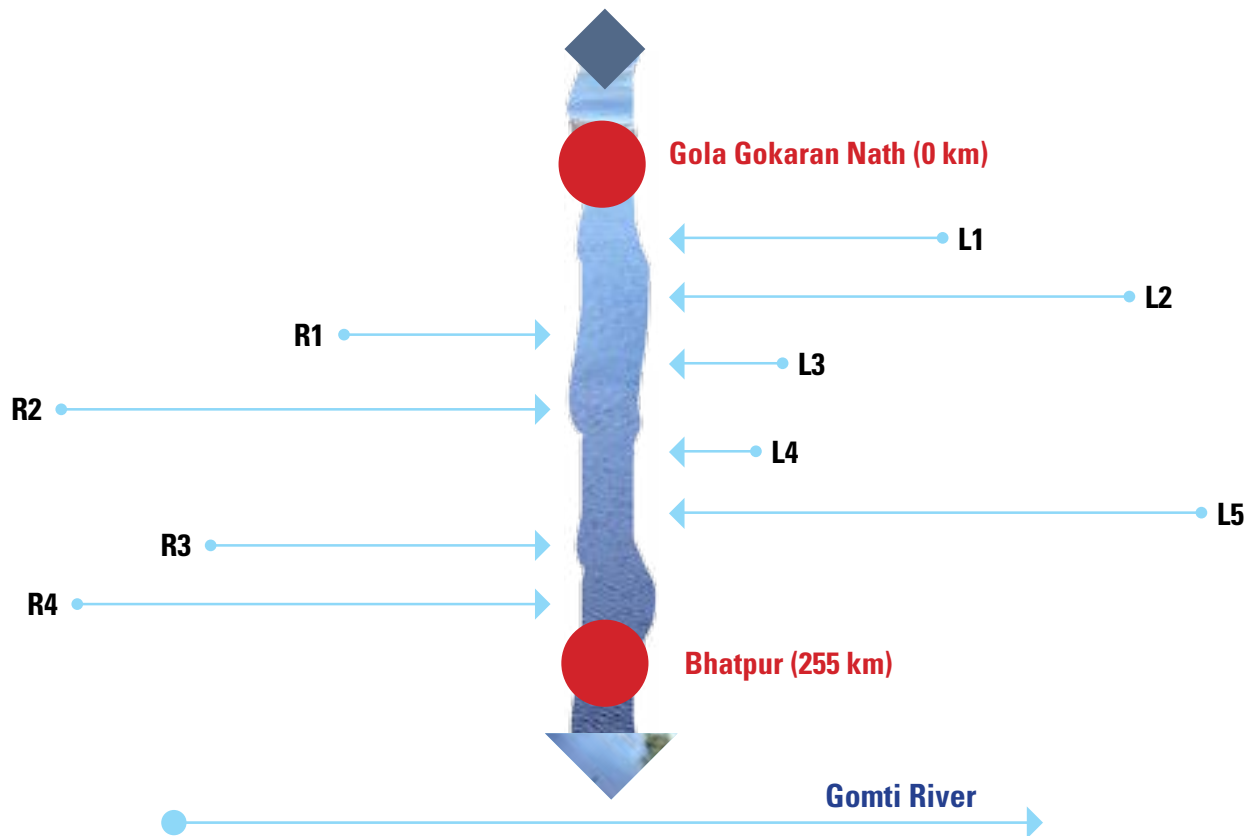


Figure: Flow diagram of Sarayan River

SARAYAN RIVER MAINSTEM NETWORK						
S.No.	River Name	Confluence Bank	River Length (Km)	Confluence Co-ordinate		Distance from origin (km)
				Lat	Long	
1	Suthehra Drain	L1	28.49	27.91	80.51	36.7
2	Jamuari River	L2	66.6	27.82	80.66	66.3
3	Abgawan Drain	R1	9.59	27.76	80.66	75.8
4	Parsehra Drain	L3	8.64	27.74	80.69	81.8
5	Pirai Drain	R2	80.49	27.55	80.65	136
6	Stream 1	L4	6.74	27.48	80.73	165
7	Gona river	L5	99.6	27.42	80.80	186
8	Stream 2	R3	31.1	27.39	80.73	202
9	Beta River	R4	62.75	27.39	80.73	201

KATHNA BASIN

Kathna River UID Code: 02060815107R4621

Basin Area: 1500.49 Sq. Km.

Number of rivers- 10

River network- 354.4 Km

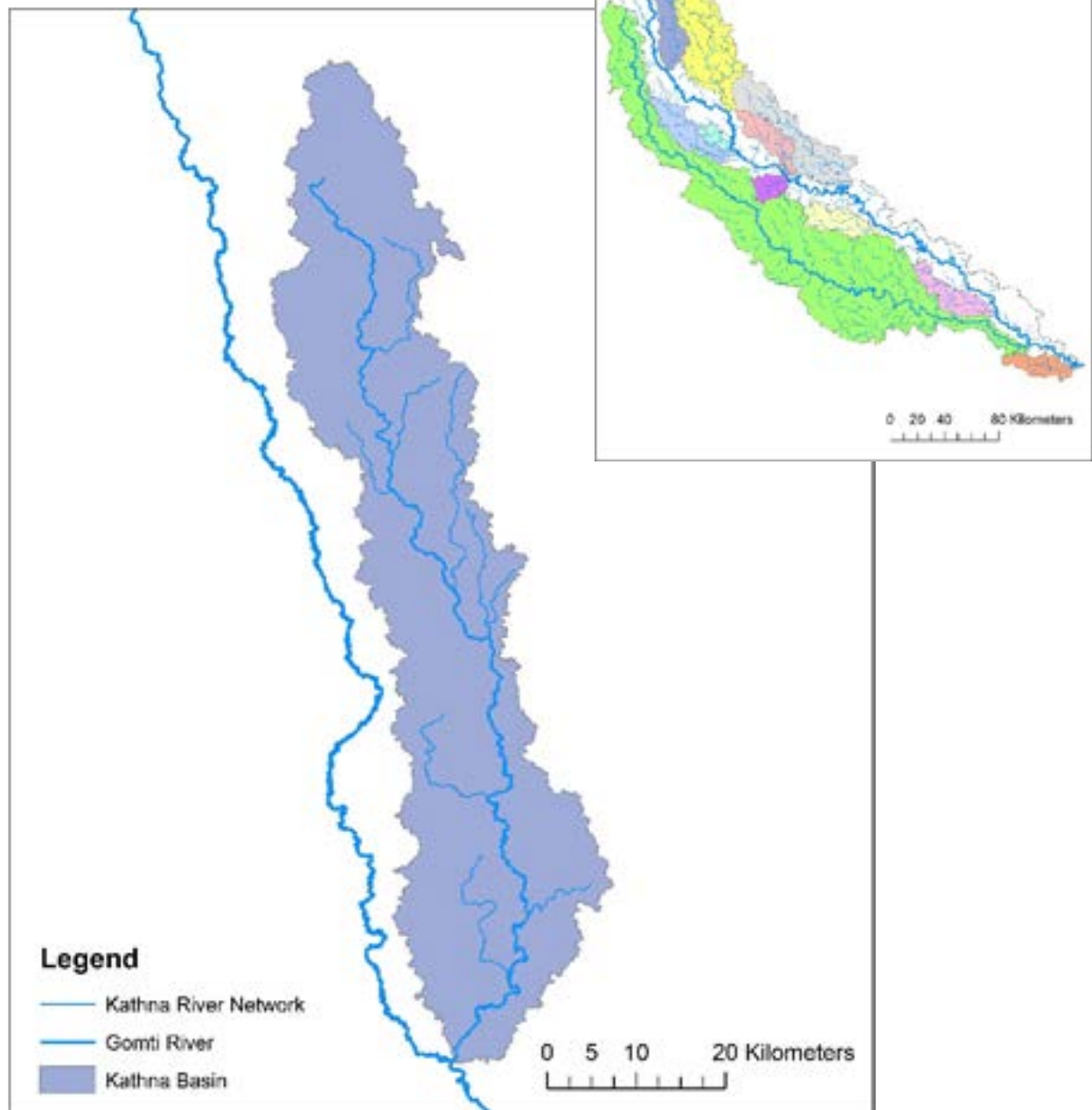


Figure: Kathna River Network

KATHNA RIVER MAINSTEM FLOW DIAGRAM

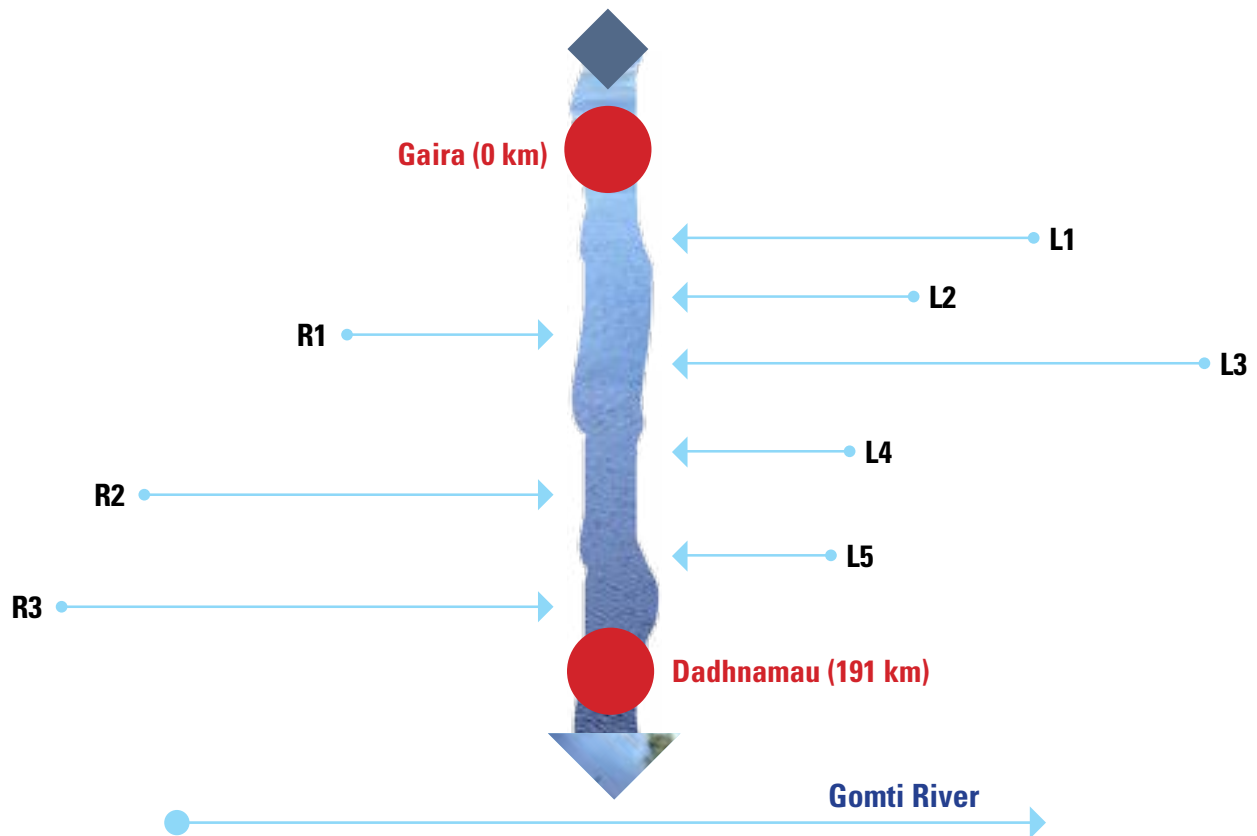


Figure: Flow diagram of Kathna River Network

KATHNA RIVER MAINSTEM NETWORK						
S.No.	River Name	Confluence Bank	River Length (Km)	Confluence Co-ordinate		Distance from origin (km)
				Lat	Long	
1	Kalwakundi Drain	L1	21.35	28.19	80.31	34.7
2	Drain	L2	13.4	28.09	80.33	52.9
3	Kathwa River	R1	11.55	28.05	80.34	59
4	Drain 2	L3	33	27.95	80.39	80
5	Drain 3	L4	11.5	27.90	80.43	90.8
6	Khareri Drain	R2	20.7	27.74	80.43	126
7	Kasera Nala	L5	11.4	27.62	80.47	153
8	Siwai Drain	R3	22.8	27.56	80.45	167

RETH BASIN

Reth River UID Code: 02063117603R0891
Basin Area: 719.21 Sq. Km.
Number of rivers- 11
River network- 235.4 Km

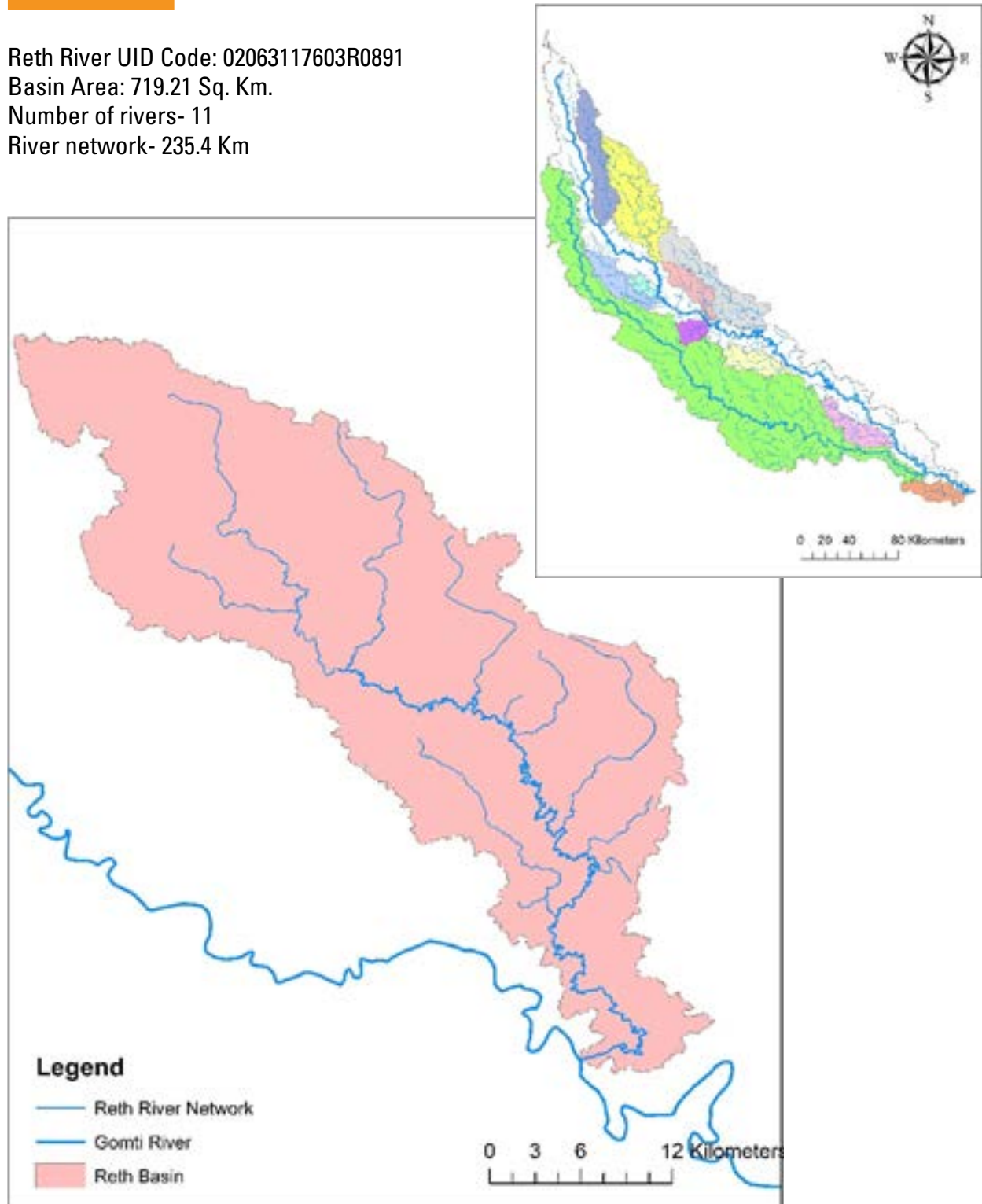


Figure: Reth River Network

RETH RIVER MAINSTEM FLOW DIAGRAM

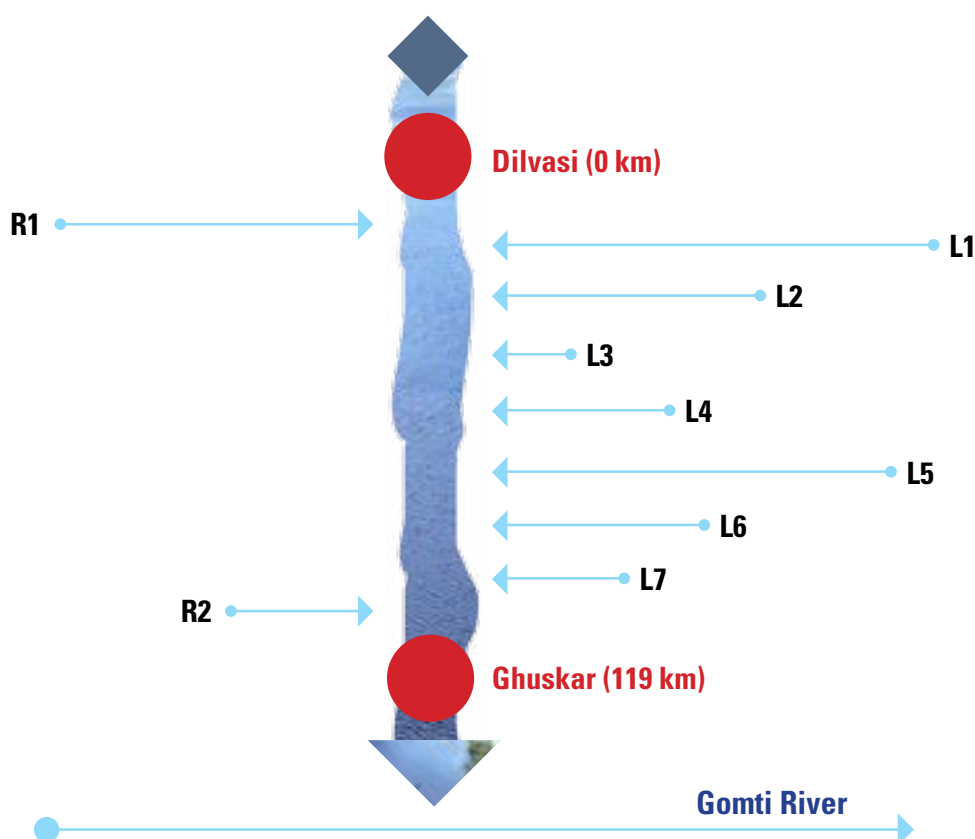


Figure: Flow Diagram of Reth River Network

RETH RIVER MAINSTEM NETWORK						
S.No.	River Name	Confluence Bank	River Length (Km)	Confluence Co-ordinate		Distance from origin (km)
				Lat	Long	
1	Drain	R1	11.2	27.03	81.02	28.3
2	Reth River2	L1	25.6	27.00	81.05	37.5
3	Narwa Drain	L2	15.8	26.98	81.13	52.2
4	Nawar Drain	L3	2.45	26.97	81.14	57.3
5	Maholia Drain	L4	9	26.96	81.15	59.1
6	Jamuraia Drain	L5	21.2	26.91	81.18	76.8
7	Stream 1	L6	7.47	26.89	81.19	82.7
8	Nanmau Drain	L7	4.54	26.88	81.20	83.7
9	Murra drain	R2	4.23	26.85	81.18	91.1

BEHTA BASIN

Behta River UID Code: 02062215501R0561
Basin Area: 958.34 Sq. Km.
Number of rivers- 07
River network- 256.3 Km

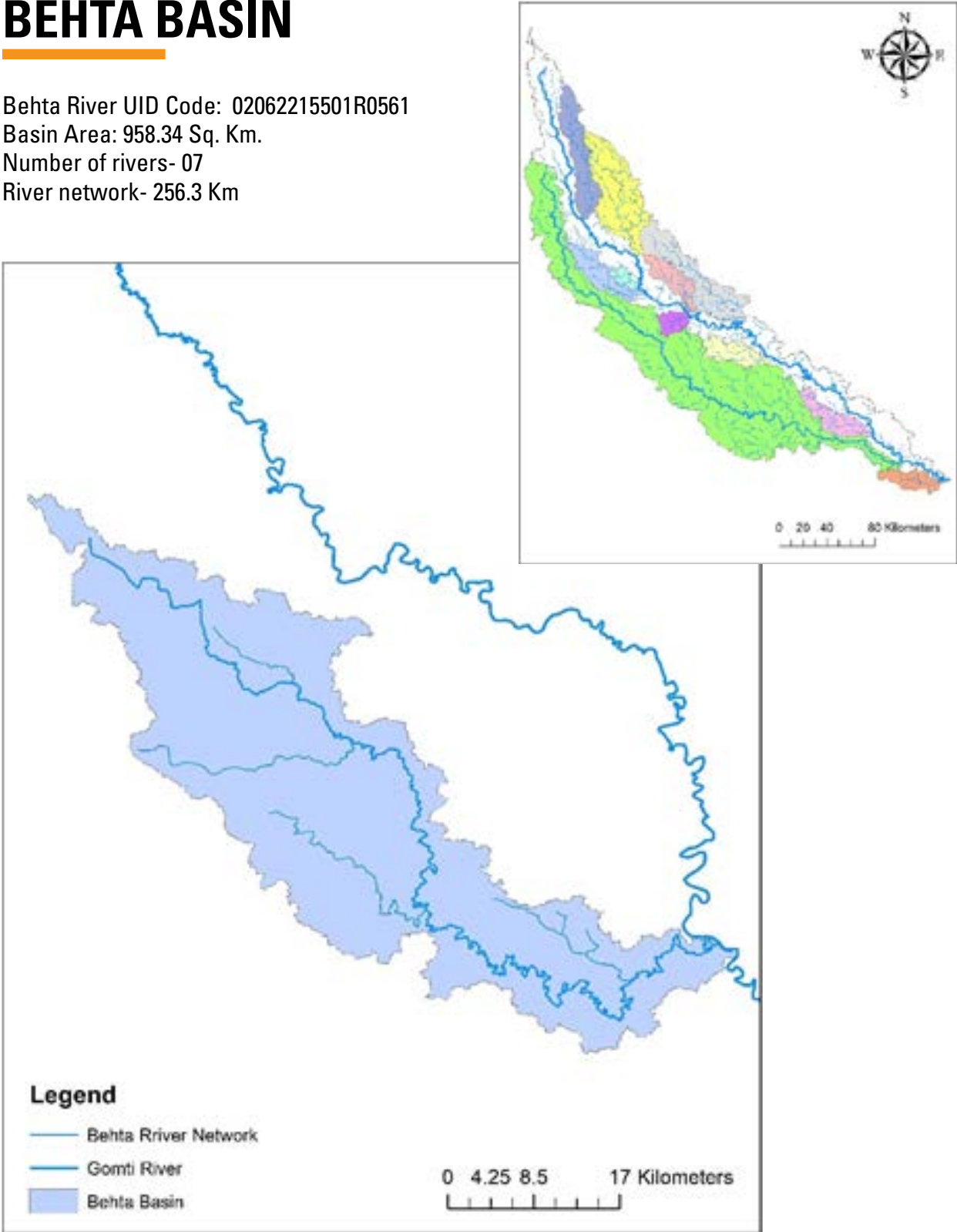


Figure: Behta River Network

BEHTA RIVER MAINSTEM FLOW DIAGRAM

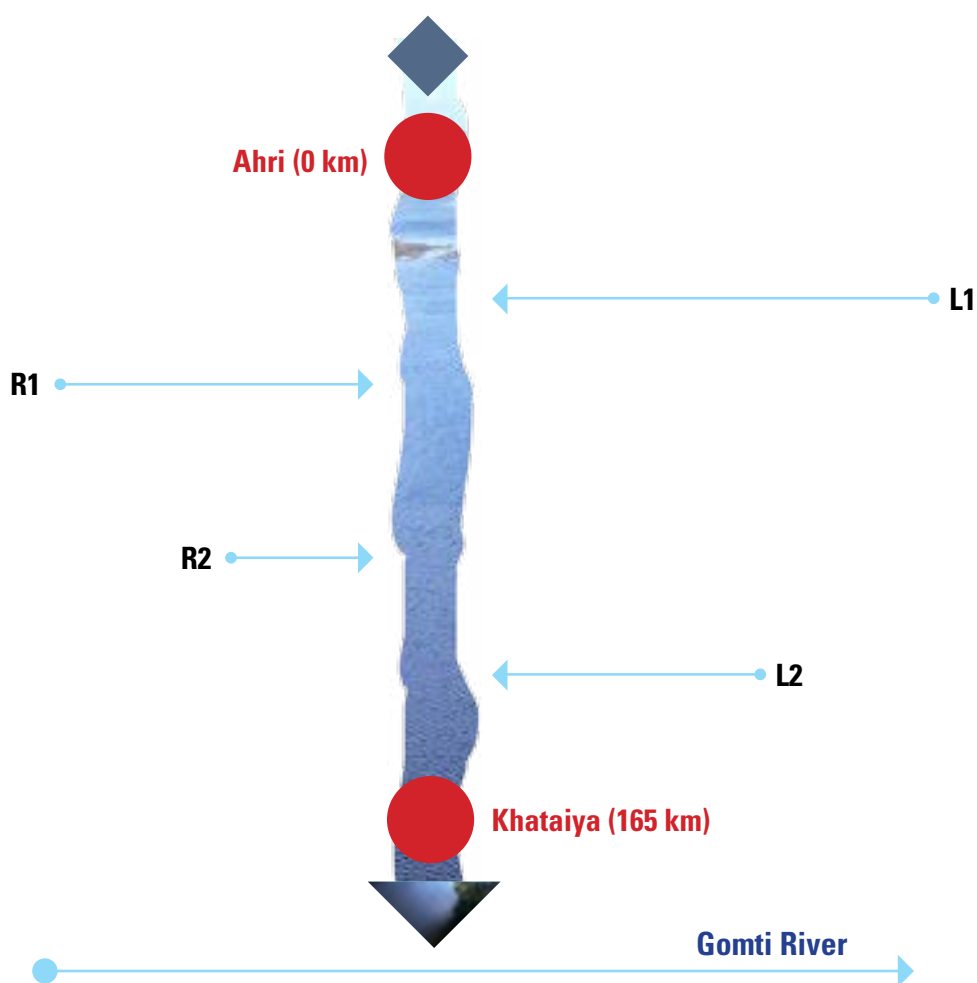


Figure: Flow Diagram of Behta River Network

BEHTA RIVER MAINSTEM NETWORK						
S.No.	River Name	Confluence Bank	River Length (Km)	Confluence Co-ordinate		Distance from origin (km)
				Lat	Long	
1	Stream 1	L1	10.7	27.17	80.48	32.6
2	Loni Drain	R1	26.03	27.12	80.53	44
3	Sakrela Drain	R2	30.8	26.97	80.59	81
4	Panjharia/ Hariharpur Drain	L2	17.6	26.90	80.78	144

JHILINGI BASIN

Jhilingi River UID Code: 02062115515R0891
Basin Area: 224.67 Sq. Km.
Number of rivers- 05
River network- 88.25 Km

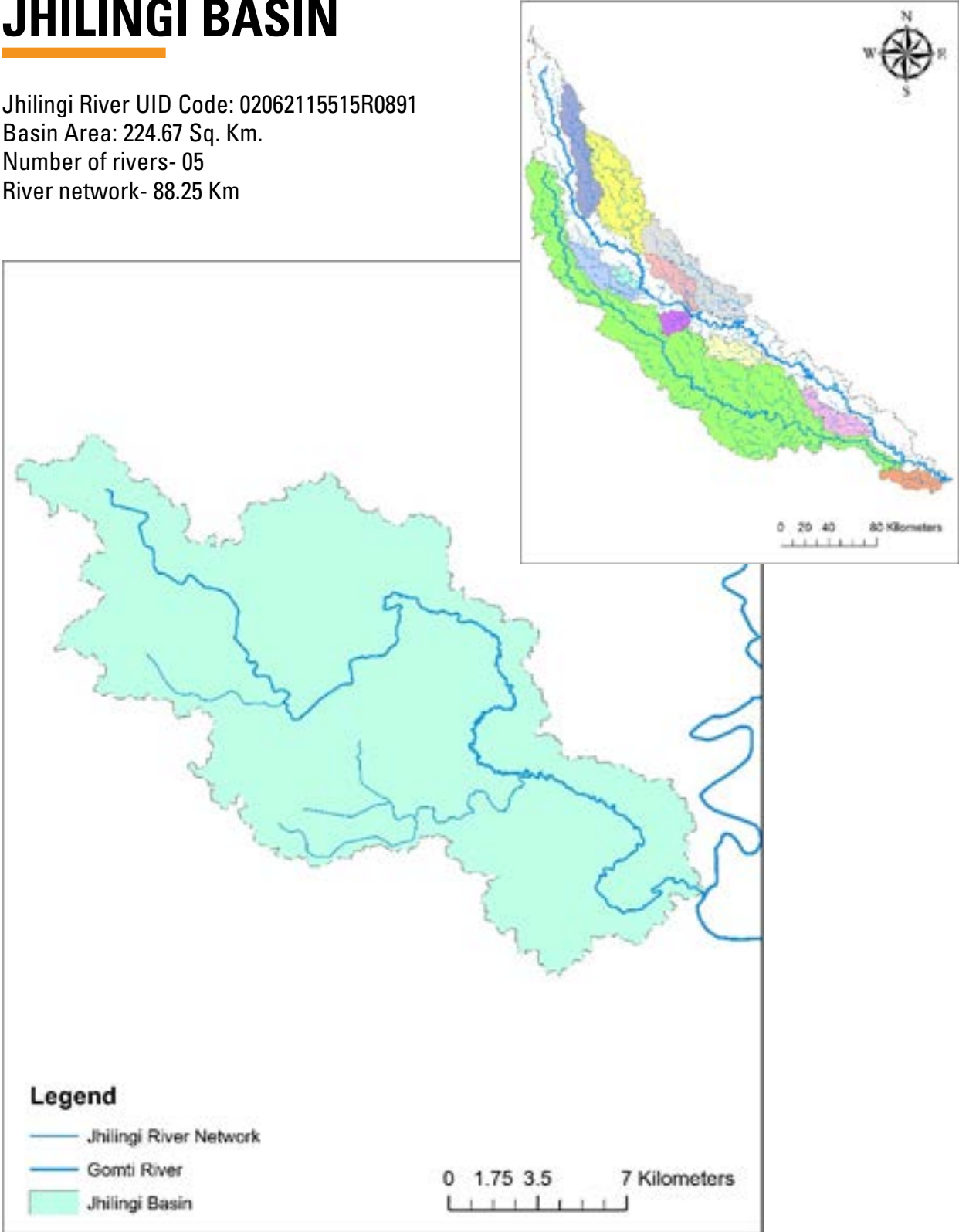


Figure: Jhilingi River Network

JHILINGI RIVER MAINSTEM FLOW DIAGRAM

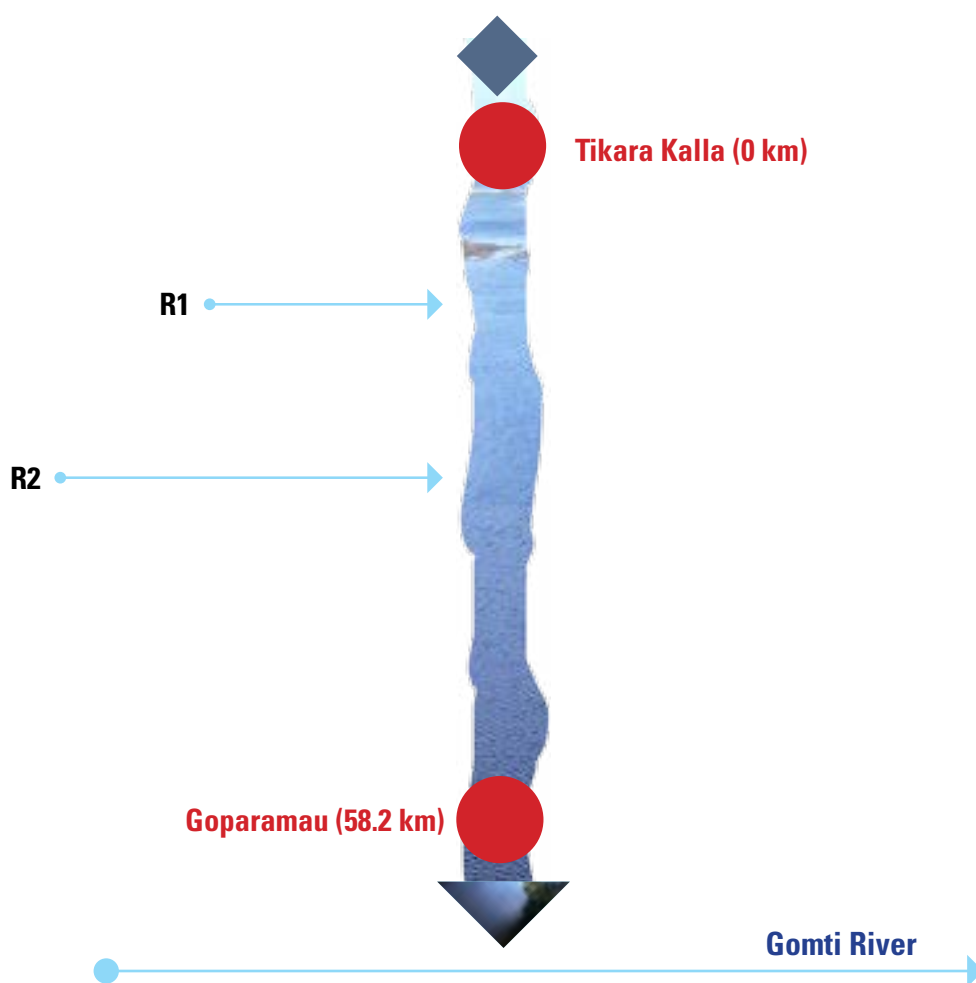


Figure: Flow Diagram of Jhilingi River Network

JHILINGI RIVER MAINSTEM NETWORK						
S.No.	River Name	Confluence Bank	River Length (Km)	Confluence Co-ordinate		Distance from origin (km)
				Lat	Long	
1	Ladhana Drain	R1	6.1	27.03	80.68	13.7
2	Matariya/ Saidpur Drain	R2	13.9	27.00	80.76	41.5

LONI DRAIN BASIN

Loni drain UID Code: 02063217612R0811
Basin Area: 348.64 Sq. Km.
Number of rivers- 06
River network- 85.5 Km

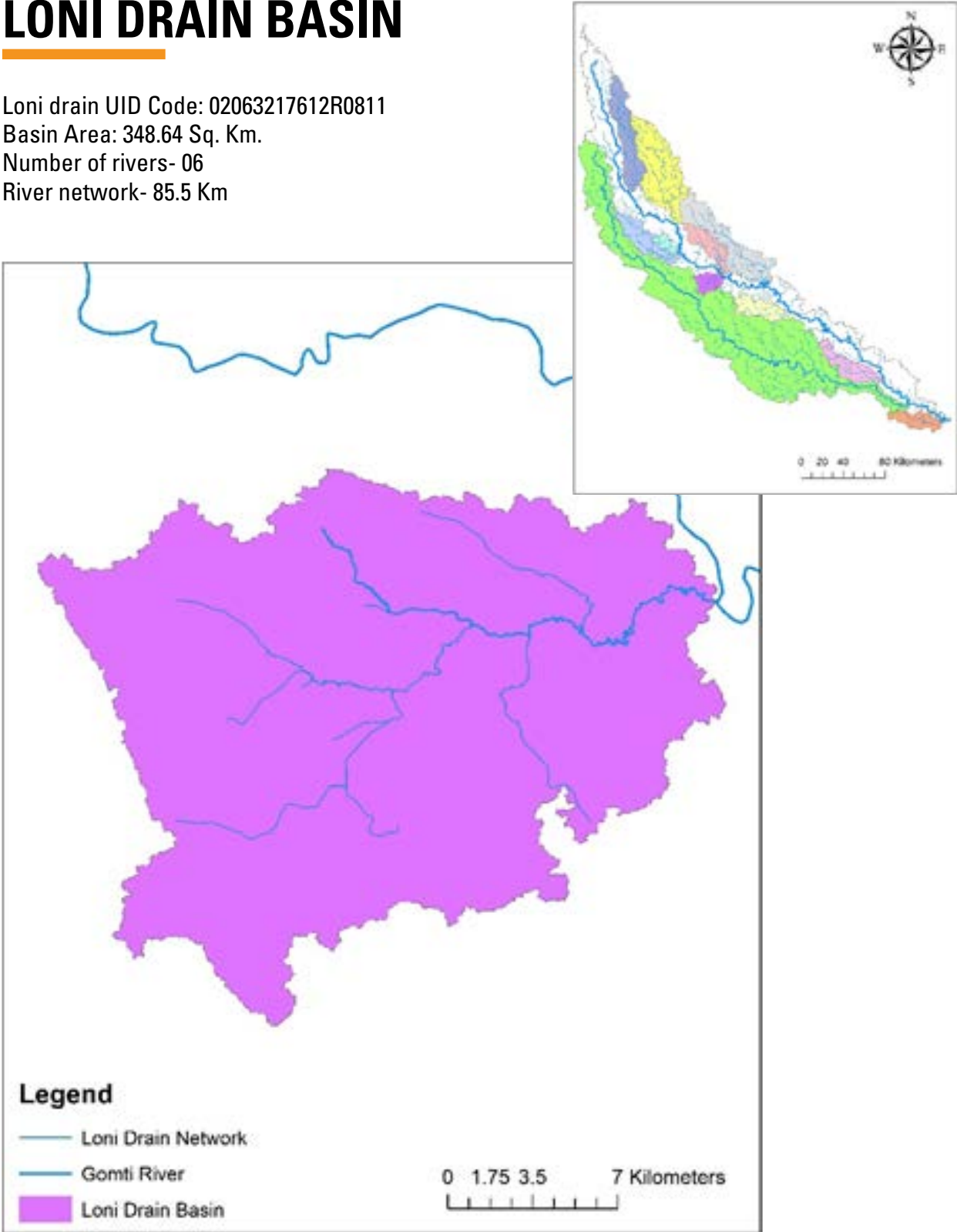


Figure: Loni River Network

LONI DRAIN MAINSTEM FLOW DIAGRAM

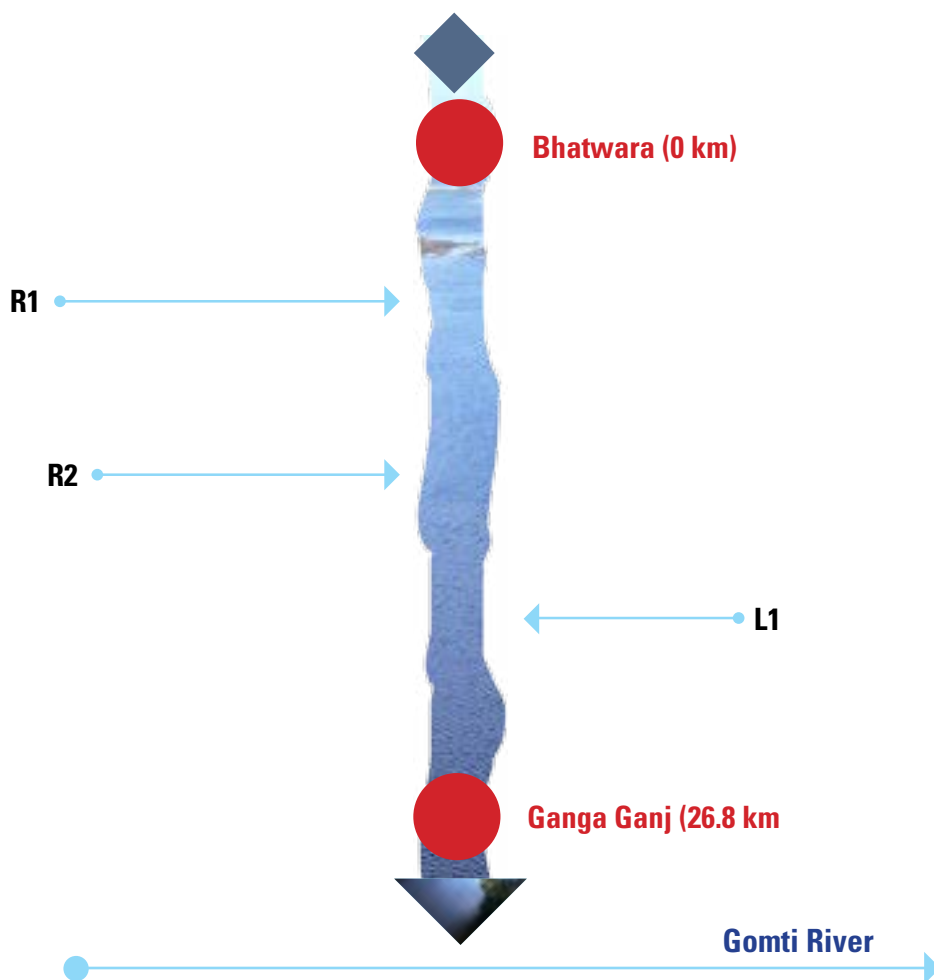


Figure: Flow Diagram of Loni River Network

LONI DRAIN MAINSTEM NETWORK						
S.No.	River Name	Confluence Bank	River Length (Km)	Confluence Co-ordinate		Distance from origin (km)
				Lat	Long	
1	Loni Drain 2	R1	11.9	26.72	81.11	9.6
2	Mitauli Drain	R2	11.2	26.72	81.13	12.2
3	Drain	L1	10.2	26.72	81.15	15.3

KANDU DRAIN BASIN

Kandu drain UID Code: 020639

Basin Area: 773.00 Sq. Km.

Number of rivers- 08

River network- 234.4 Km

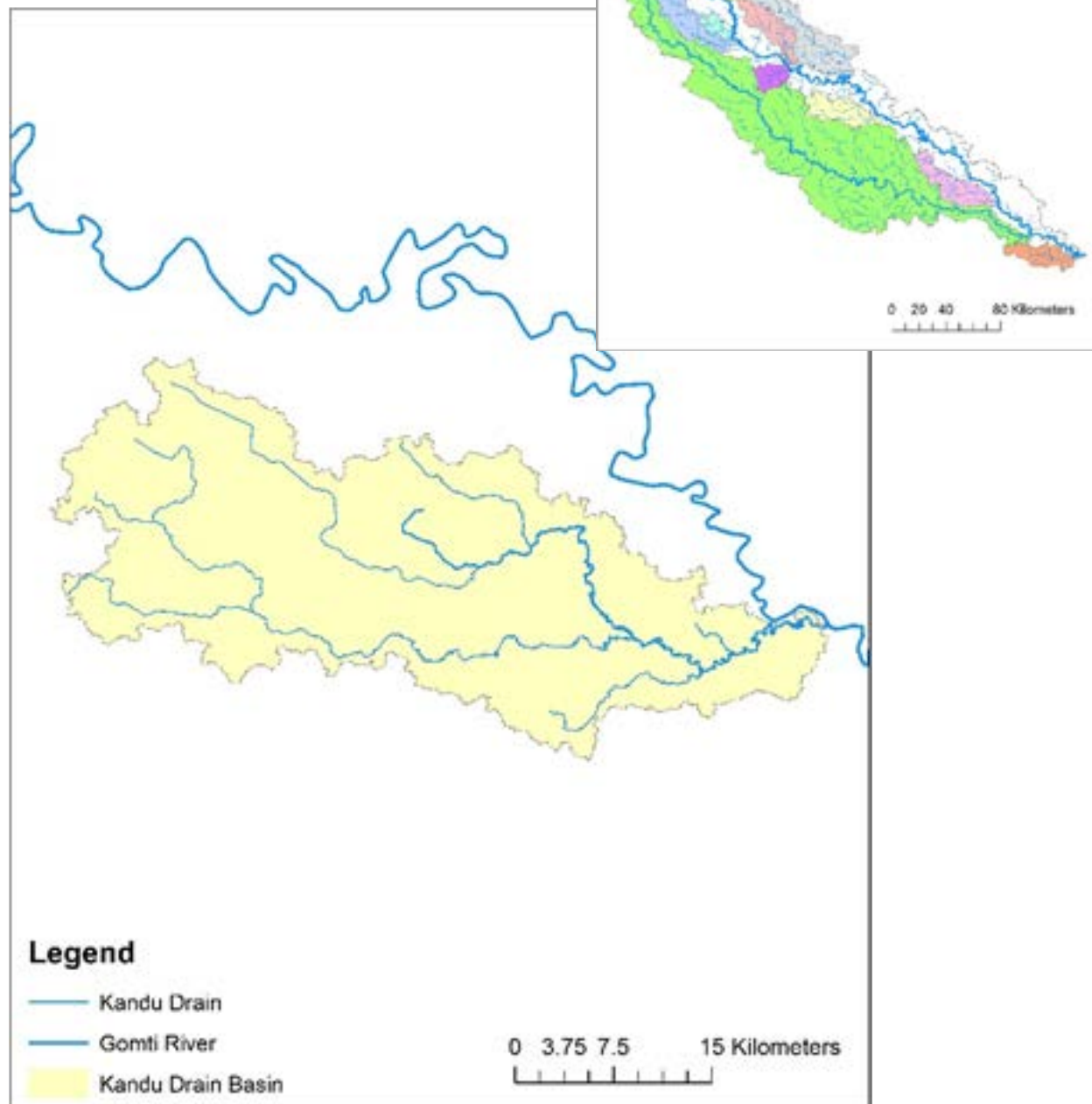


Figure: Kandu River Network

KANDU DRAIN MAINSTEM FLOW DIAGRAM

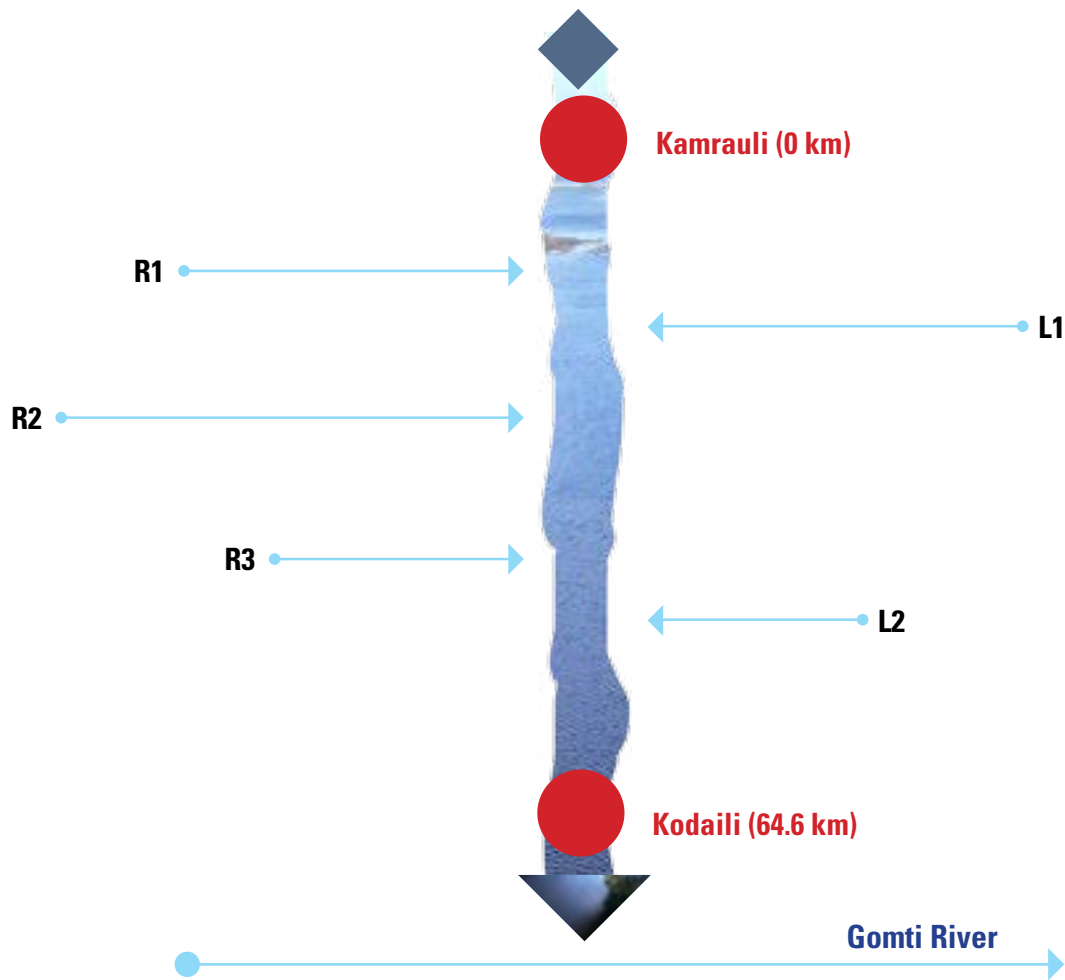


Figure: Flow Diagram of Kandu River Network

KANDU DRAIN MAINSTEM NETWORK						
S.No.	River Name	Confluence Bank	River Length (Km)	Confluence Co-ordinate		Distance from origin (km)
				Lat	Long	
1	Inhauna Nala	R1	33.3	26.46	81.58	9.1
2	Stream1	L1	15.6	26.48	81.62	14.3
3	Naiya Drain	R2	66.8	26.42	81.69	35.6
4	Kandu Drain 2	R3	18.7	26.39	81.74	45.4
5	Karahiya Nala	L2	5.3	26.41	81.76	49.7

PILI BASIN

Pili River UID Code: 020650
Basin Area: 834.76 Sq. Km.
Number of rivers- 12
River network- 277.31 Km

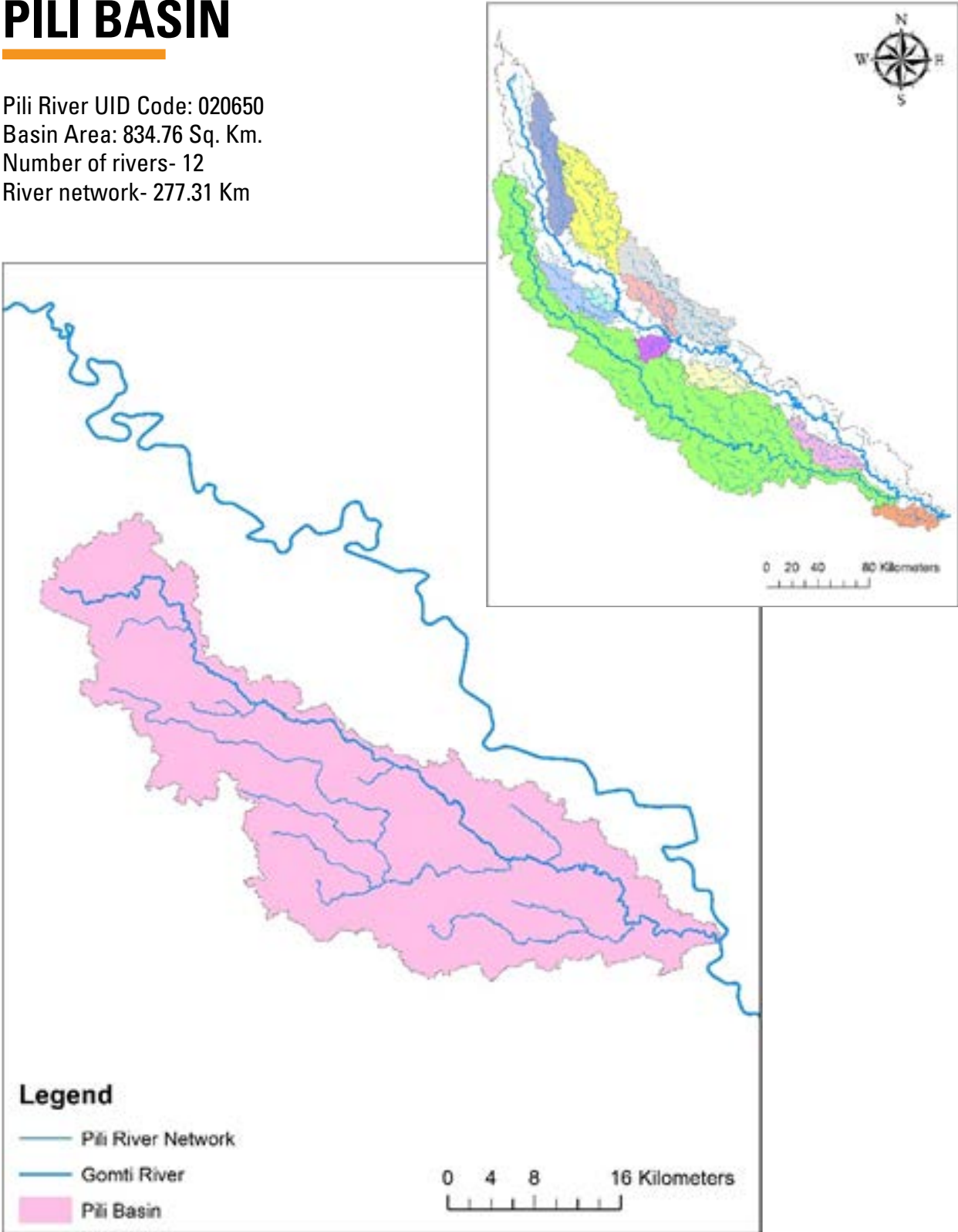


Figure: Pili River Network

PILI RIVER MAINSTEM FLOW DIAGRAM

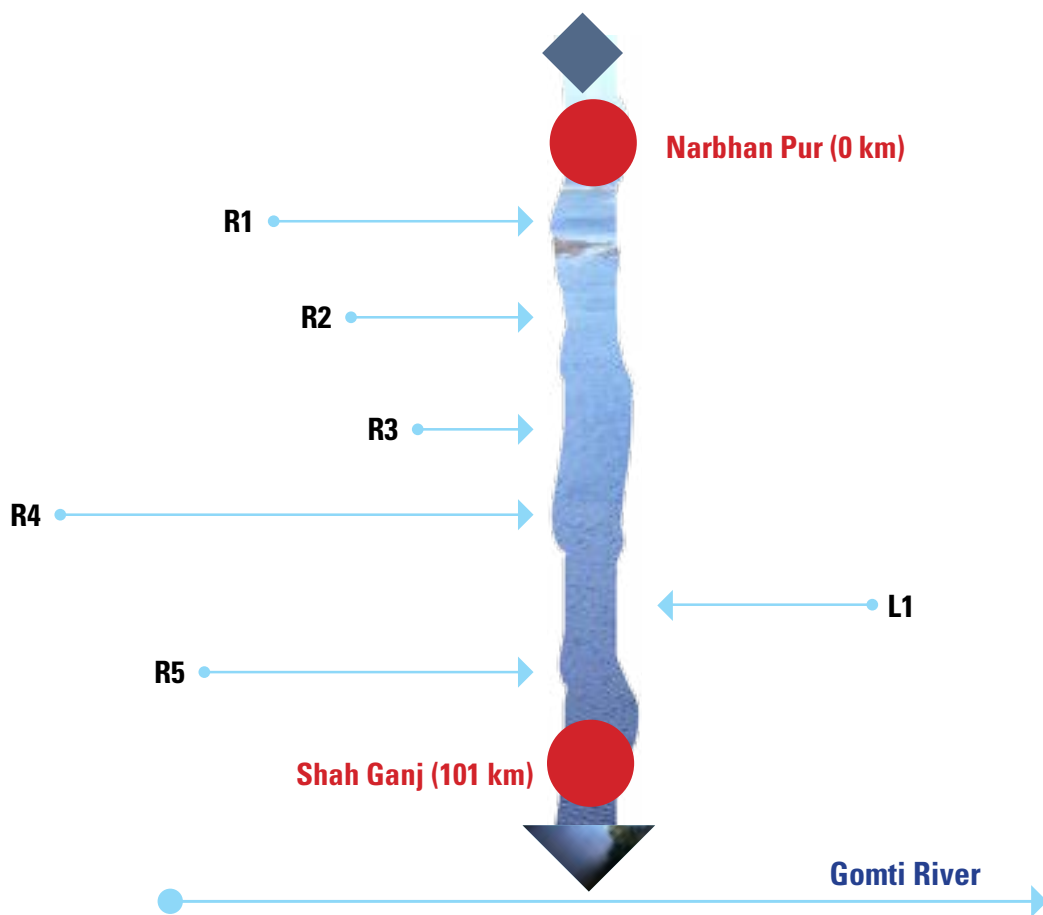


Figure: Flow Diagram of Pili River Network

PILI RIVER MAINSTEM NETWORK						
S.No.	River Name	Confluence Bank	River Length (Km)	Confluence Co-ordinate		Distance from origin (km)
				Lat	Long	
1	Stream 3	R1	8.3	26.11	82.15	21.5
2	Stream 2	R2	5	26.05	82.20	33.6
3	Drain	R3	4.32	26.00	82.32	50.8
4	Tambura Drain	R4	63.2	25.92	82.41	68.5
5	Stream1	L1	10.8	25.92	82.44	72.8
6	Lakhia/Kaliyara Drain	R5	30.6	25.87	82.52	88.6

NAND BASIN

Nand River UID Code: 02066619415R0471
Basin Area: 554.10 Sq. Km.
Number of rivers- 08
River network- 154.07 Km

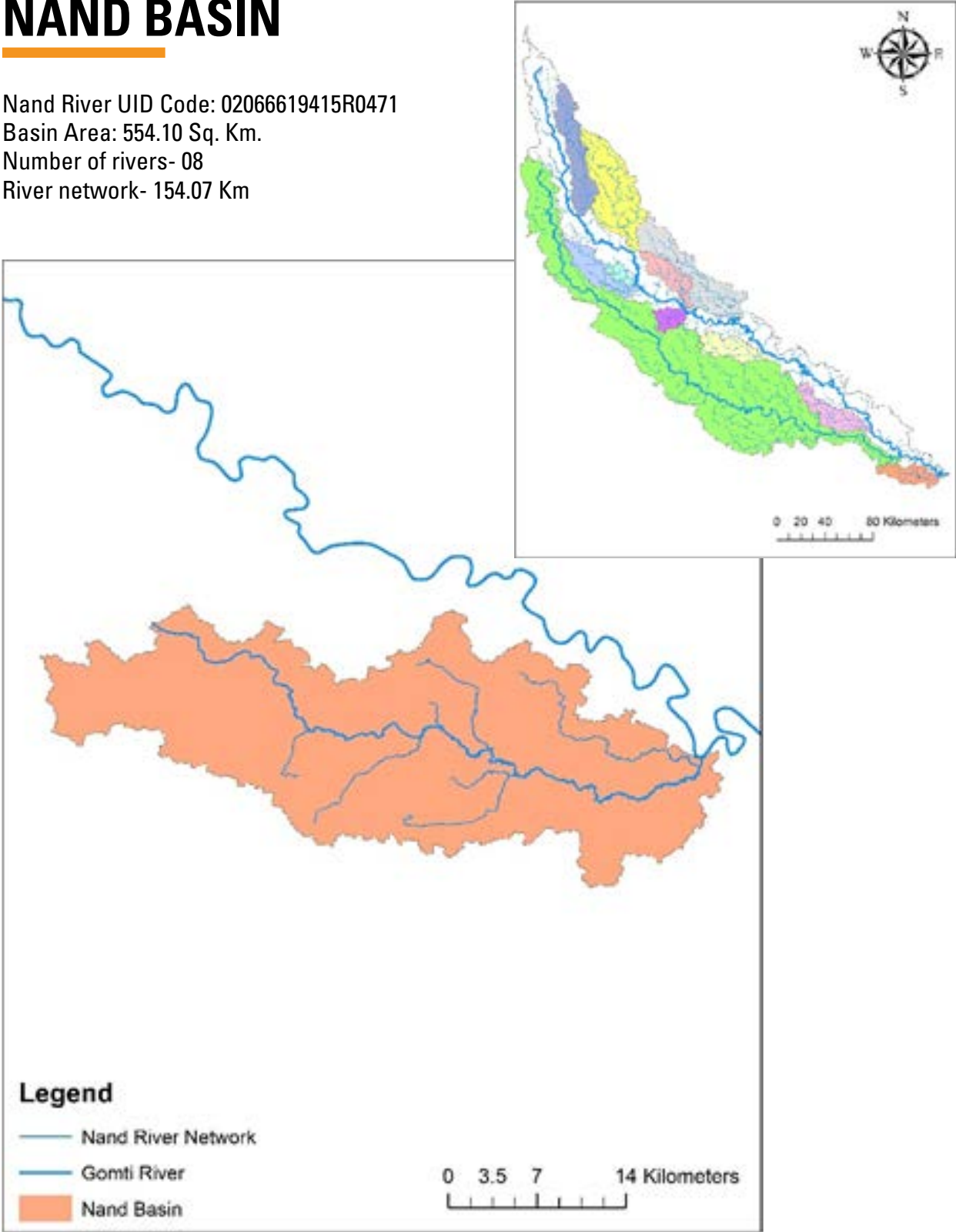


Figure: Nand River Network

NAND RIVER MAINSTEM FLOW DIAGRAM

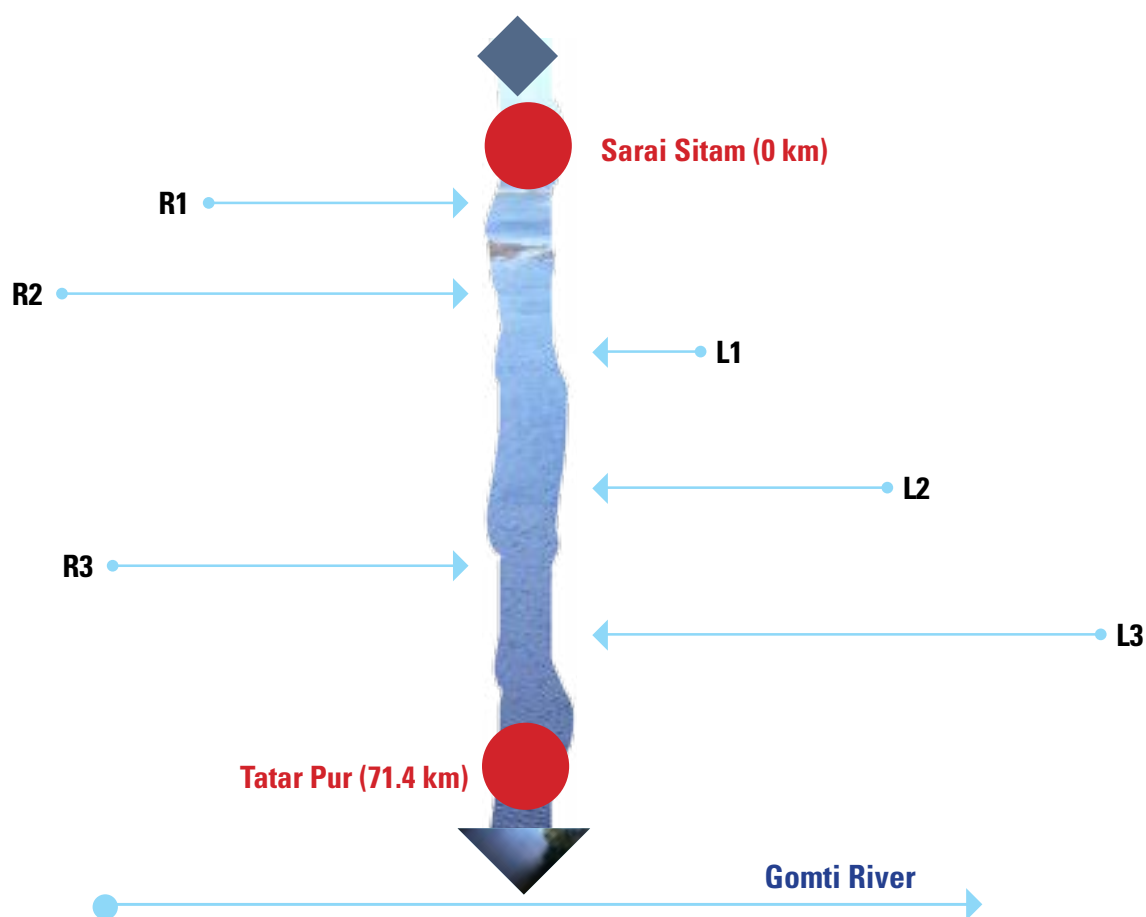


Figure: Flow Diagram of Nand River Network

NAND RIVER MAINSTEM NETWORK						
S.No.	River Name	Confluence Bank	River Length (Km)	Confluence Co-ordinate		Distance from origin (km)
				Lat	Long	
1	Stream5	R1	6.46	25.51	82.81	19.6
2	Stream4	R2	13	25.51	82.89	31.1
3	Stream 3	L1	2.66	25.51	82.90	33.9
4	Stream 2	L2	14	25.50	82.94	41
5	Stream 1	R3	13	25.48	82.96	47.3
6	Atthi Drain	L3	26.6	25.48	83.09	70.45

GHAGHRA BASIN AND ITS RIVER NETWORK

Ghaghra River UID Code:
 Basin Area: Sq. Km. : 4881.50
 Major Rivers:
 Number of rivers- 490
 River Network- 13884.05 m

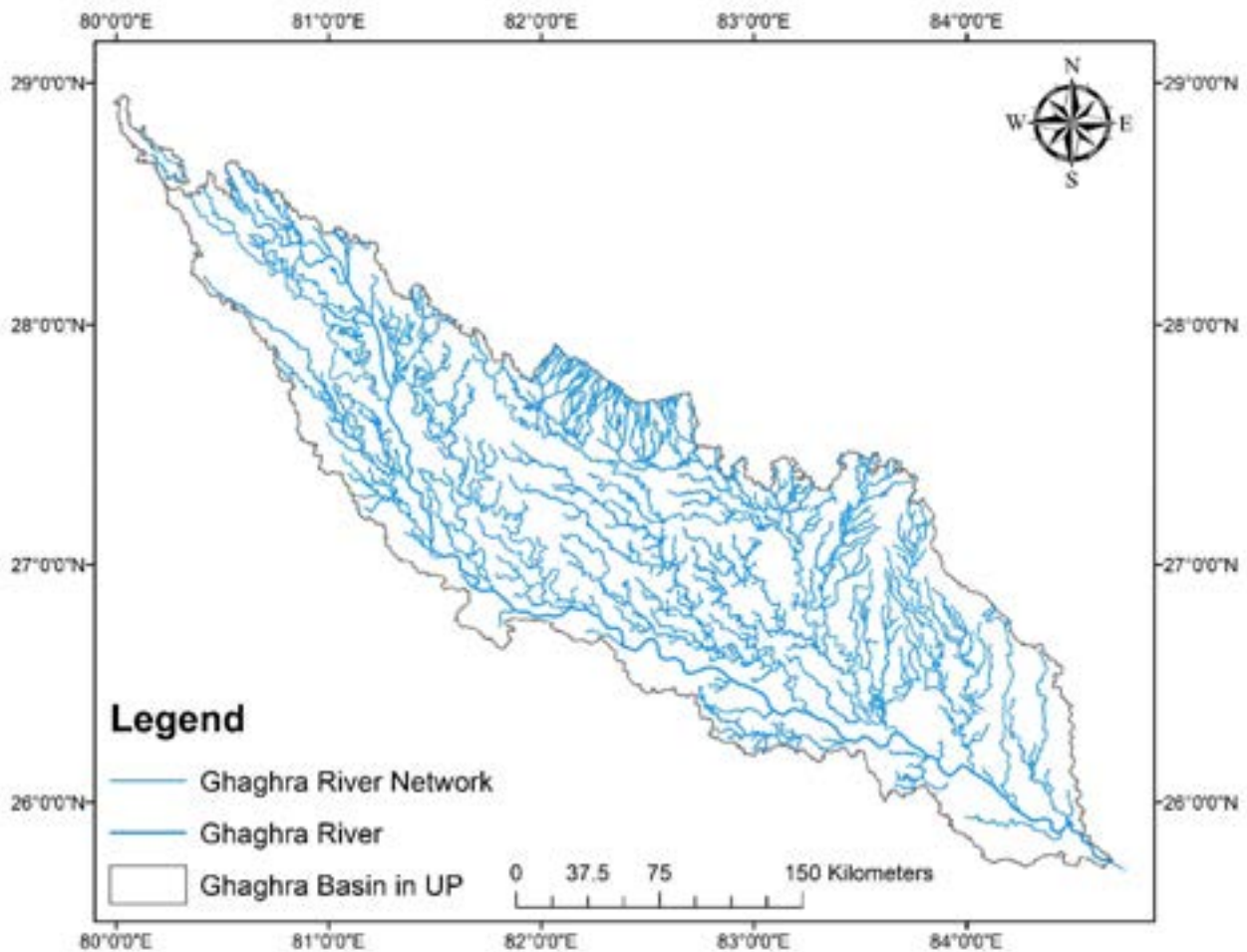


Figure: Ghaghra river network

GHAGHRA RIVER MAINSTEM FLOW DIAGRAM

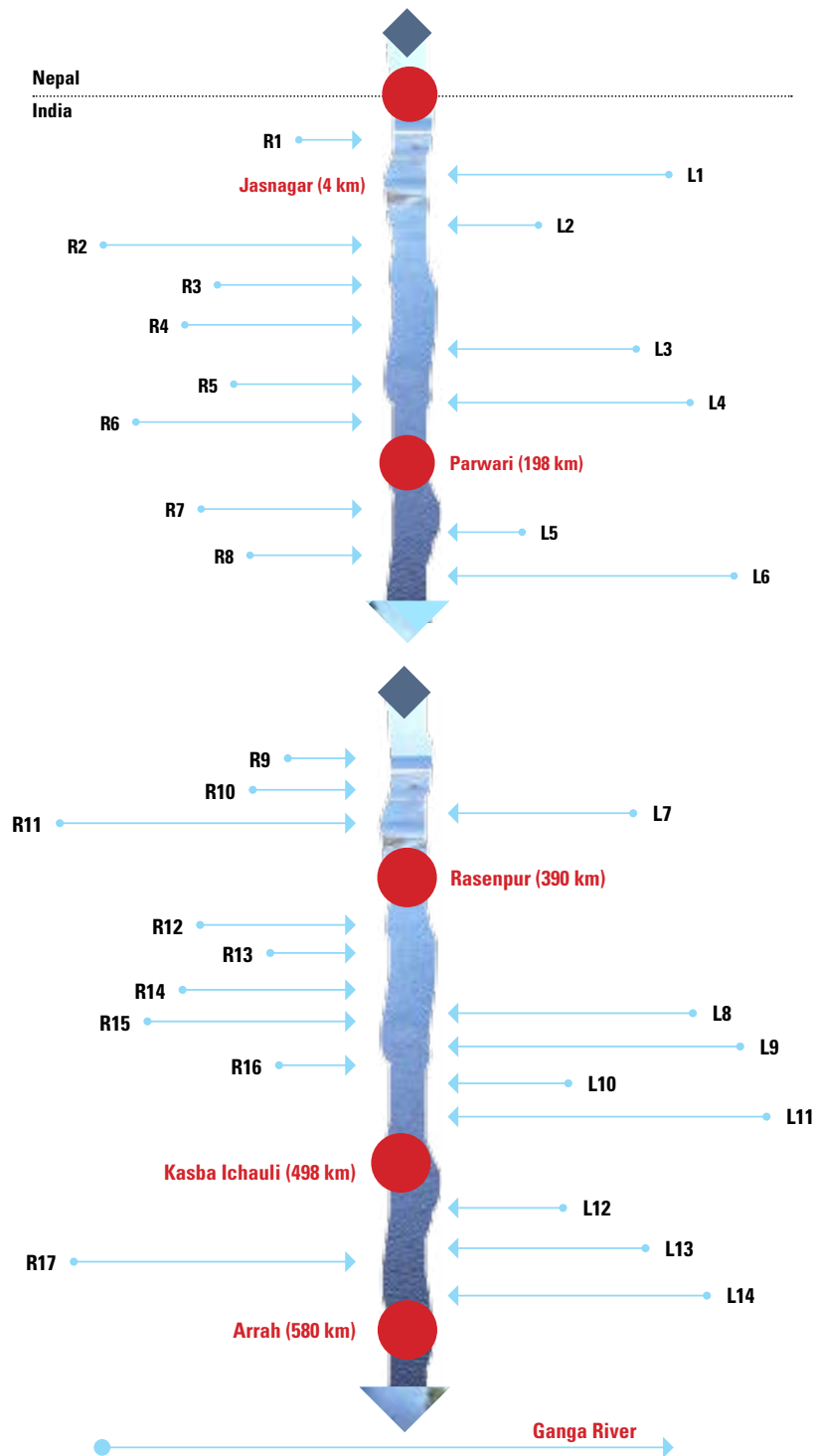


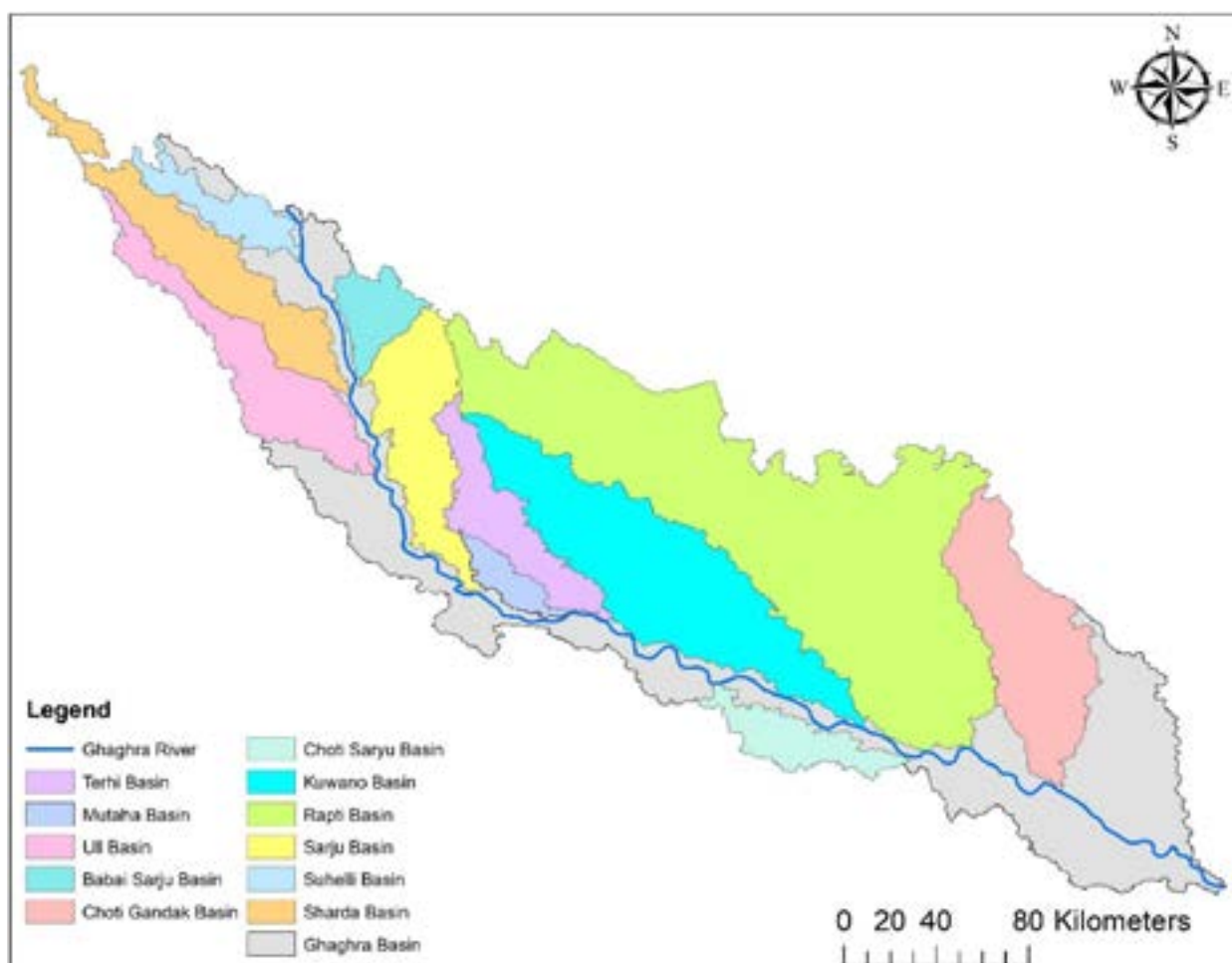
Figure: Flow Diagram of Ghaghra River

GHAGHRA RIVER MAINSTEM NETWORK						
S.No.	River Name	Confluence Bank	River Length (Km)	Confluence Co-ordinate		Distance from origin (km)
				Lat	Long	
1	Stream 4	R1	19.2	28.39	81.03	6
2	Stream 3	L1	39.3	28.35	81.06	10
3	Seti	L2	21.2	28.28	81.09	19
4	Sarju	R2	131	28.18	81.09	29
5	Stream 2	R3	20.5	28.18	81.09	40
6	Sukhni nala	R4	61.4	28.05	81.17	47
7	Stream 6	L3	27	28.02	81.20	51
8	Stream 5	R5	41	28.01	81.21	54
9	Babai River	L4	87.8	27.73	81.29	85
10	Sharda River	R6	337	27.67	81.28	94
11	Ull or Chauka River	R7	117.1	27.35	81.37	132
12	Stream 1	L5	19.2	27.20	81.47	156
13	Chuaka River	R8	66.6	27.09	81.48	167
14	Jyori Nala	R9	24	27.03	81.52	174
15	Jori Nala	R10	13.7	26.91	81.69	204
16	Sarju	L6	233	26.89	81.77	213
17	Kasera Nalaa	R11	17	26.81	81.87	228
18	Mutaha Nala	L7	64.5	26.82	82.15	257
19	Terhi Nadi	L8	240	26.78	82.27	271
20	Tihora Nala	R12	22	26.66	82.39	291
21	Achhnain Nala	R13	13.8	26.52	82.89	358
22	Pikia Nala	R14	46.7	26.39	83.09	384
23	Kuwano River	L9	391	26.38	83.27	404
24	Choti Saryu River	R15	152	26.27	83.43	422
25	Rapti Ghaghara River	L10	525	26.30	83.67	453
26	Haha Nala	R16	13.9	26.19	83.82	472
27	Jamuar Nala	L11	14.8	26.18	83.87	478
28	Choti Gandak River	L 12	326	26.13	84.03	501.7
29	Ghori Nala	L13	12.9	26.07	84.12	513.9
30	Jhararhi	L14	74.8	25.96	84.25	532.5
31	Kol Nala	R17	70	25.88	84.44	556.1
32	Daha Ghaghara River	L15	138	25.90	84.49	562.4

GHAGHRA BASIN: MAJOR SUB-BASINS

Major sub-basins of Ghaghra River are as follows:

- Babai basin
- Choti Gandak basin
- Choti Saryu basin
- Kuwano basin
- Rapti basin
- Suheli basin
- Sarju basin
- Sharda basin
- Ull drain basin
- Mutaha basin
- Terhi basin



BABAI/ SARJU RIVER MAINSTEM FLOW DIAGRAM

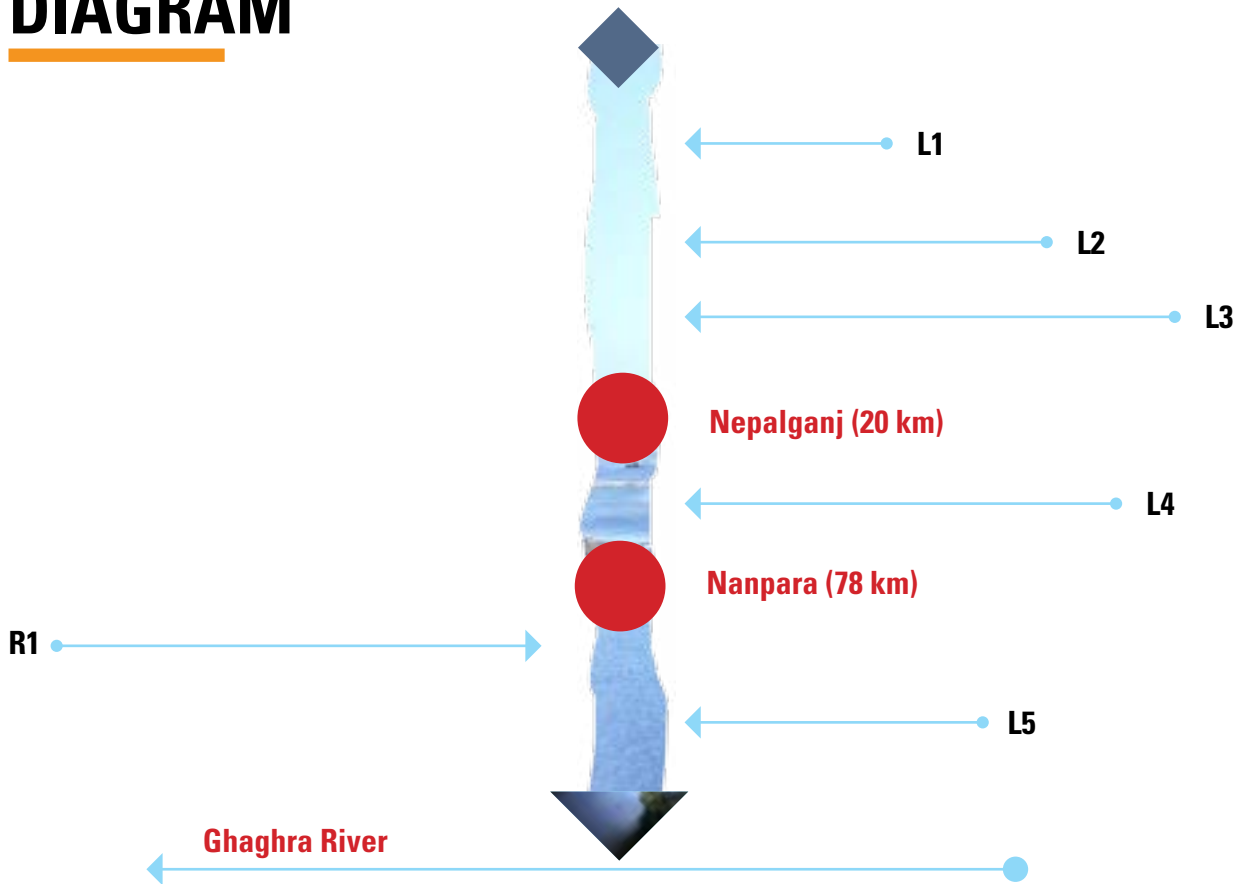


Figure: Flow Diagram of Babai River

SHAHDARA DRAIN MAINSTEM NETWORK						
S.No.	River Name	Confluence Bank	River Length (Km)	Confluence Co-ordinate		Distance from origin (km)
				Lat	Long	
1	Stream 4	L1	8.67	28.08	81.40	10
2	Stream 3	L2	30.2	28.04	81.45	18
3	Stream 1	L3	63	28.03	81.46	20
4	Bhaghar Nala	L4	44.8	27.93	81.44	34
5	Soti Nadi or Chuka Nala	R1	49.4	27.79	81.30	78
6	Stream 1	L5	12.8	27.75	81.31	84

CHOTI GANDAK RIVER MAINSTEM FLOW DIAGRAM

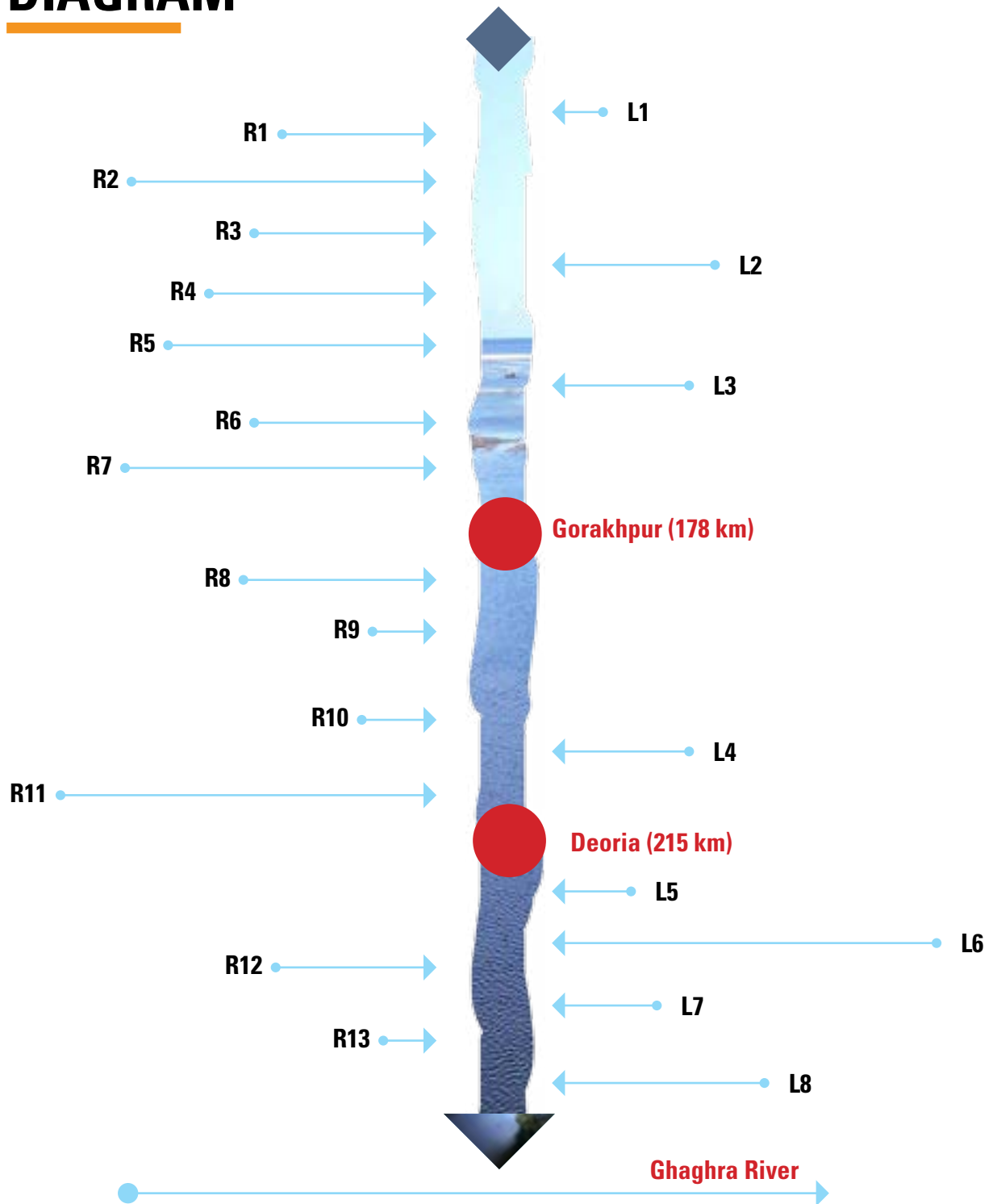


Figure: Flow diagram of Choti Gandak River

CHOTI GANDAK RIVER MAINSTEM NETWORK						
S.No.	River Name	Confluence Bank	River Length (Km)	Confluence Co-ordinate		Distance from origin (km)
				Lat	Long	
1	Stream 10	L1	3.27	27.32	83.78	39
2	Stream 2	R1	11.6	27.11	83.78	93
3	Khekhra Nala	R2	39.6	27.08	83.75	99
4	Sota Nala	R3	15.2	27.06	83.74	109
5	Kakera Nala	L2	11.3	27.00	83.76	122
6	Stream 1	R4	16.7	26.99	83.73	128
7	Stream 9	R5	8.6	26.94	83.71	135
8	Stream 8	L3	7.27	26.88	83.78	152
9	Jethan Nala	R6	13.4	26.79	83.80	170
10	Maun Nala	R7	71.7	26.74	83.83	178
11	Duhari Nala	R8	19	26.59	83.85	217
12	Stream 7	R9	3.14	26.56	83.85	229
13	Karmaini Nala	R10	6.58	26.56	83.85	230
14	Stream 6	L4	8.44	26.49	83.88	244
15	Kanchi or Duranchi Nala	R11	88.4	26.46	83.89	251
16	Stream 5	L5	3.15	26.39	83.98	270
17	Khanua River	L6	73.6	26.35	84.01	277
18	Koilari Nala	R12	27.3	26.31	83.94	293
19	Stream 4	L7	4.83	26.29	83.97	300
20	Stream 3	R13	3.13	26.23	83.99	308
21	Duna Nala	L8	20.5	26.23	84.01	310

CHOTI SARYU BASIN

Choti Saryu River UID Code: 02072317802R1041
Basin Area: 1161 Sq. Km.
Number of rivers- 12
River Network-277.98 Km

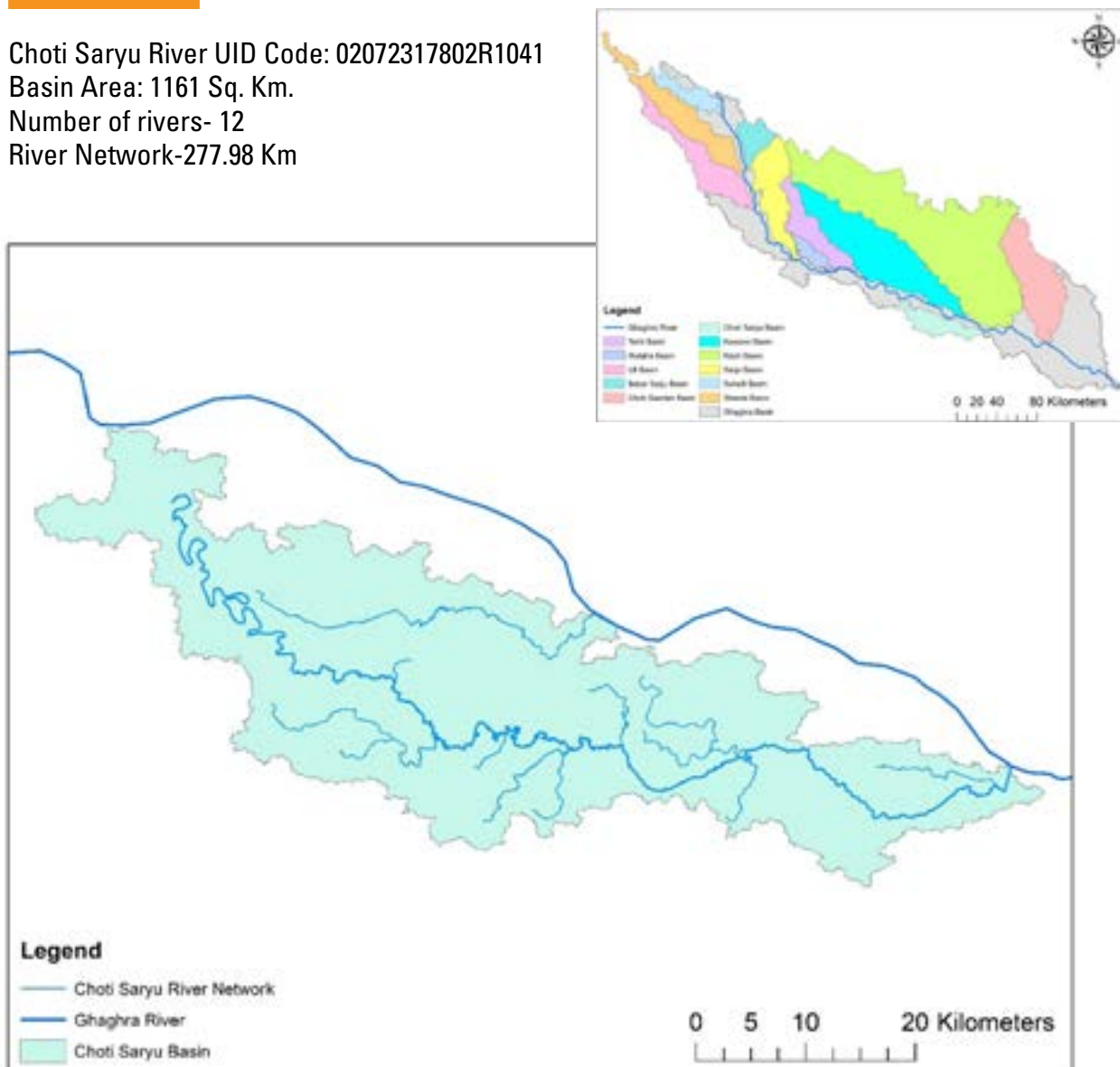


Figure: Choti Saryu River Network

CHOTI SARYU RIVER MAINSTEM FLOW DIAGRAM

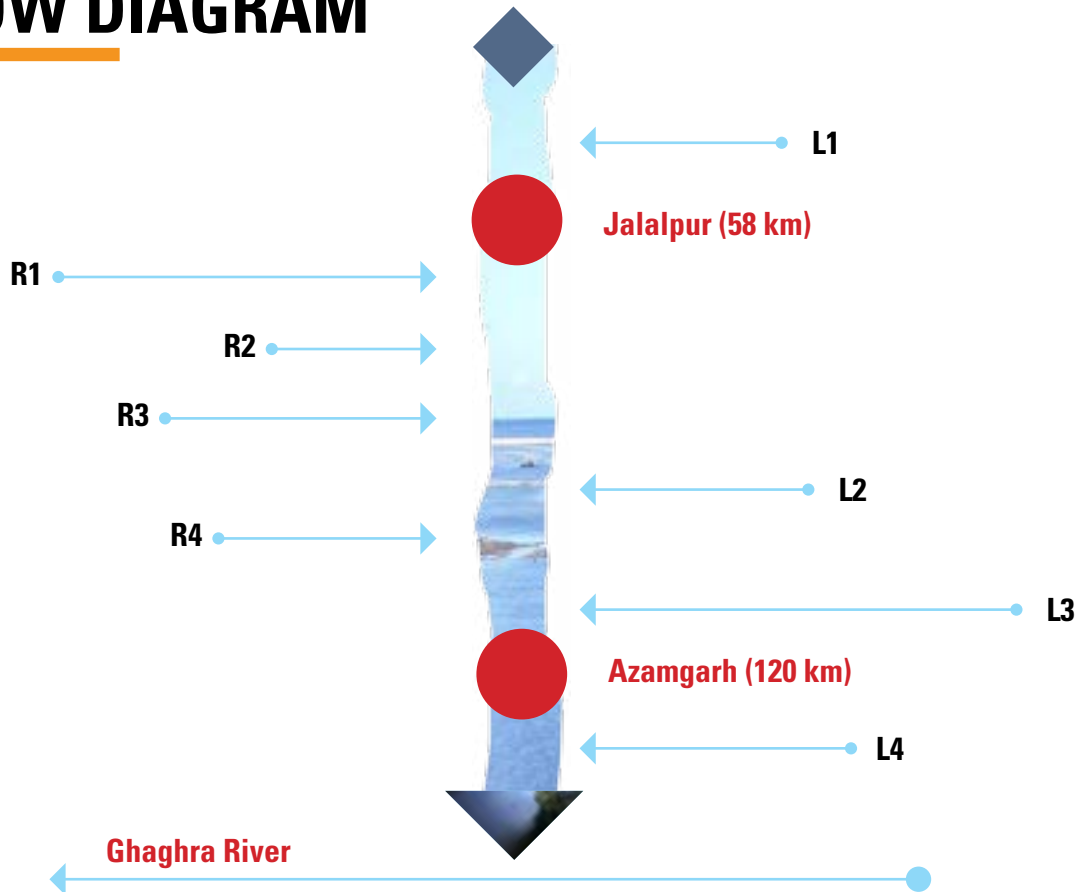


Figure: Flow Diagram of Choti Saryu River

CHOTI SARYU RIVER MAINSTEM NETWORK						
S.No.	River Name	Confluence Bank	River Length (Km)	Confluence Co-ordinate		Distance from origin (km)
				Lat	Long	
1	Stream 2	L1	3.28	26.34	82.92	58
2	Stream 5	R1	25.5	26.29	82.96	67
3	Gandhaiya Nala	R2	5	26.29	83.01	81
4	Chumkuni Nala	R3	14.8	26.28	83.07	95
5	Stream 1	L2	11	26.28	83.11	103
6	Deonai Jhil	R4	8.2	26.27	83.21	118
7	Stream 3	L3	20.9	26.28	83.21	120
8	Stream 4	L4	12.2	26.25	83.41	149

KUWANO RIVER MAINSTEM FLOW DIAGRAM

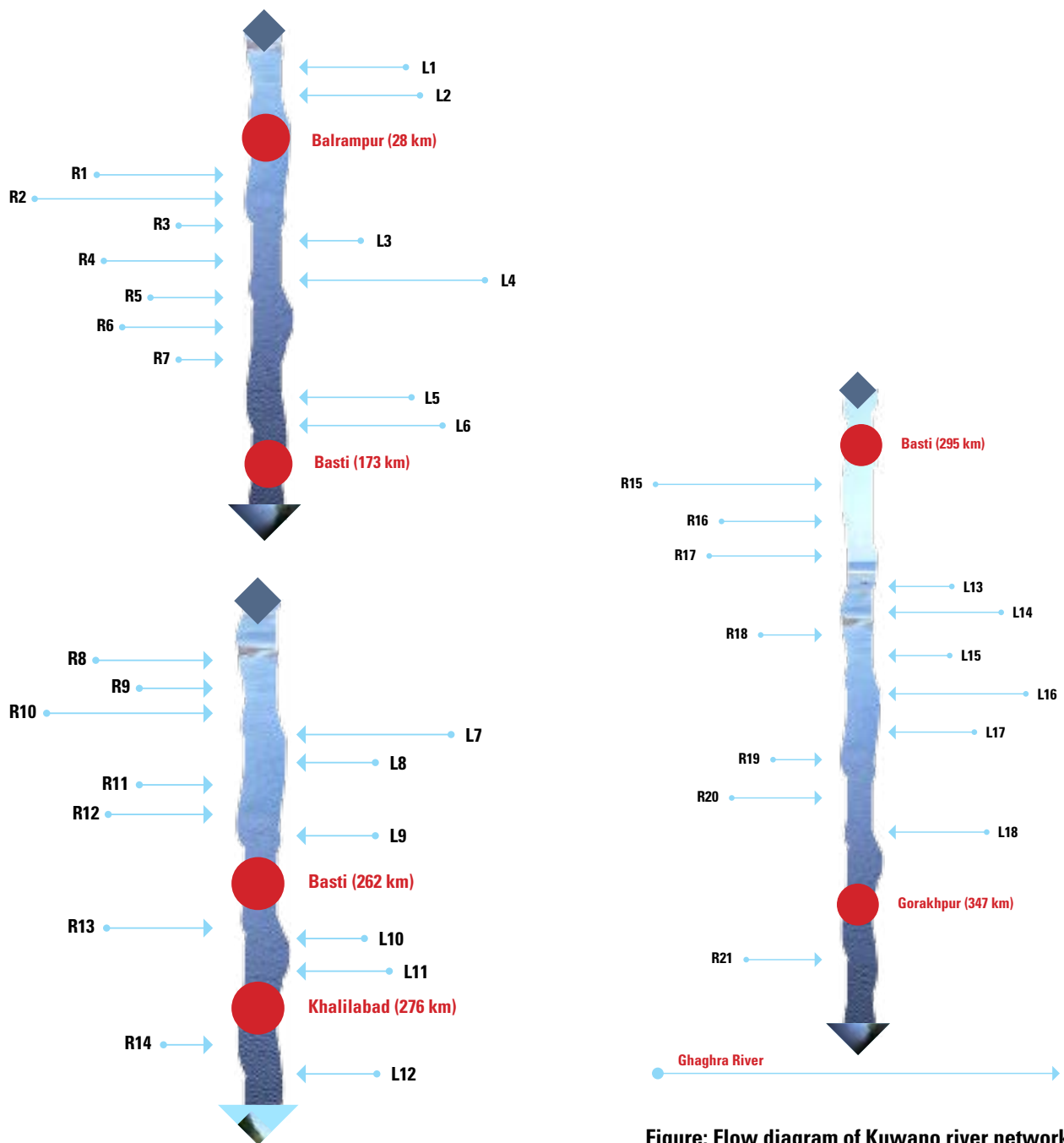


Figure: Flow diagram of Kuwano river network

KUWANO RIVER MAINSTEM NETWORK						
S.No.	River Name	Confluence Bank	River Length (Km)	Confluence Co-ordinate		Distance from origin (km)
				Lat	Long	
1	Stream 24	L1	3.62	27.44	81.90	17
2	Narkutwa Nala	L2	16.8	27.43	81.96	28
3	Jahda Nala	R1	12.6	27.33	82.15	74
4	Pindariya Nala	R2	19.1	27.32	82.19	81
5	Stream 23	R3	3.53	27.26	82.26	97
6	Stream 22	L3	3.75	27.25	82.30	105
7	Singhwa Nala	R4	9.48	27.17	82.37	125
8	Kardahwa Nala	L4	22	27.17	82.40	131
9	Stream 21	R5	4	27.15	82.45	145
10	Stream 20	R6	6.16	27.12	82.50	163
11	Stream 19	R7	2.58	27.12	82.54	168
12	Bhitri Nala	L5	8.66	27.10	82.55	172
13	Majotia Nala	L6	9.21	27.10	82.55	173
14	Stream 18	R8	12	27.07	82.56	177
15	Stream 17	R9	7.35	27.04	82.56	187
16	Bisahi Nadi	R10	187	27.00	82.61	203
17	Rahawar Nala	L7	20.3	27.00	82.63	206
18	Stream 16	L8	10.9	27.00	82.64	207
19	Devvhua Nala	R11	11.2	26.91	82.64	227
20	Stream 15	R12	17.4	26.82	82.70	257

KUWANO RIVER MAINSTEM NETWORK						
S.No.	River Name	Confluence Bank	River Length (Km)	Confluence Co-ordinate		Distance from origin (km)
				Lat	Long	
21	Stream 14	L9	16.8	26.81	82.70	258
22	Rewai Nadi	R13	52.7	26.79	82.70	262
23	Stream 13	L10	2.32	26.76	82.75	273
24	Stream 12	L11	5.43	26.74	82.76	276
25	Stream 11	R14	5.7	26.71	82.77	282
26	Stream 10	L12	5.59	26.71	82.79	285
27	Manawar River or Manorama	R15	177	26.66	82.82	295
28	Stream 9	R16	11	26.63	82.84	300
29	Stream 8	R17	11.4	26.61	82.86	305
30	Stream 7	L13	11	26.61	82.92	316
31	Stream 6	L14	19	26.61	82.94	318
32	Barka Nala	R18	7.89	26.59	82.99	326
33	Stream 5	L15	4.12	26.60	83.00	329
34	Kathinaya River	L16	129	26.60	83.02	331
35	Stream 4	L17	7.54	26.60	83.03	332
36	Stream 3	R19	4.81	26.58	83.05	335
37	Keonaiya Nadi	R20	17.7	26.56	83.08	341
38	Stream 2	L18	17.3	26.58	83.13	347
39	Stream 1	R21	11.4	26.48	83.17	367

RAPTI BASIN

Rapti River UID Code: 02072418101R0061
Basin Area: 14031.1 Sq. Km.
Number of rivers- 206
River Network- 5278.17 Km

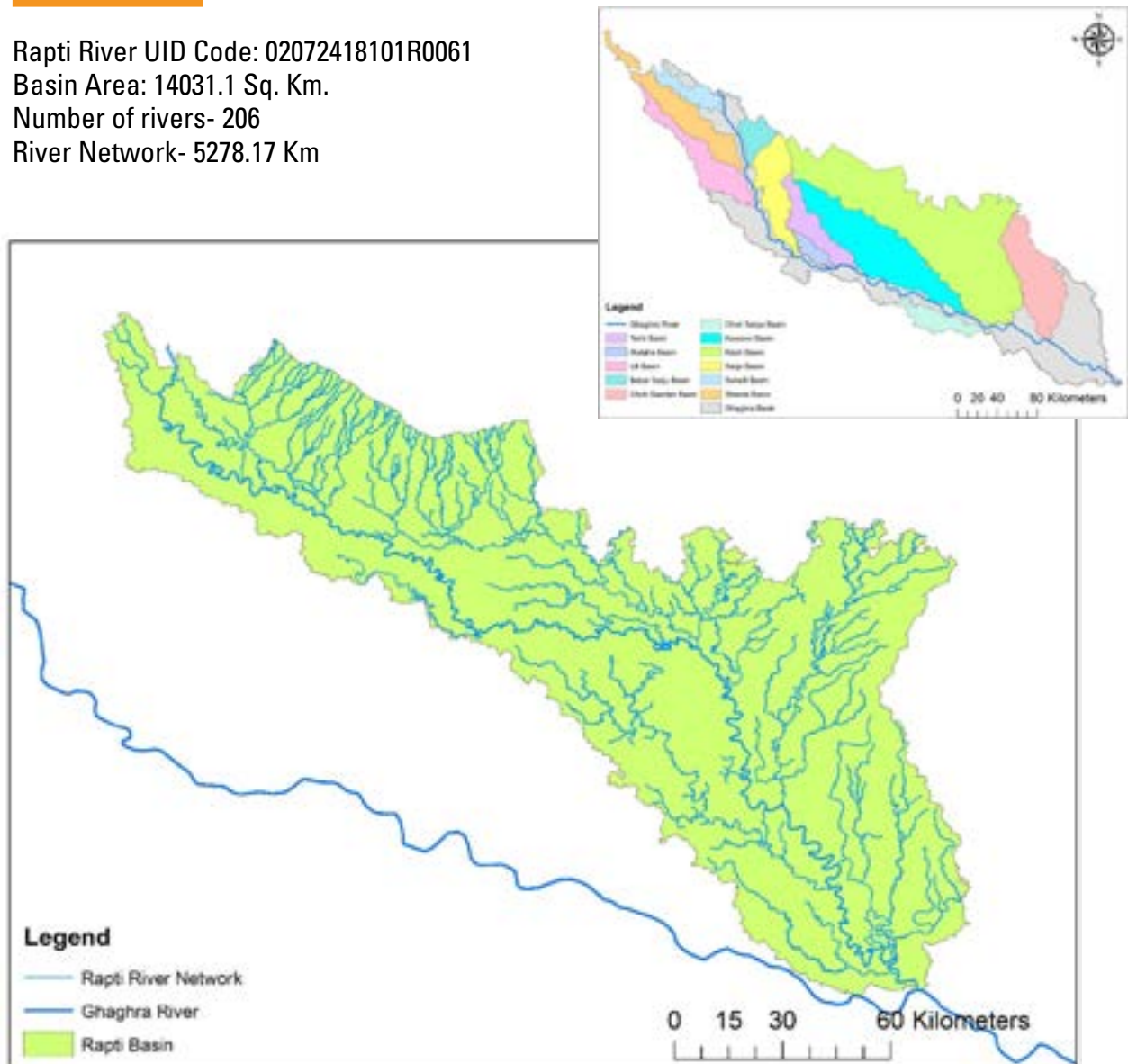


Figure: Rapti River Network

RAPTI RIVER MAINSTEM FLOW DIAGRAM

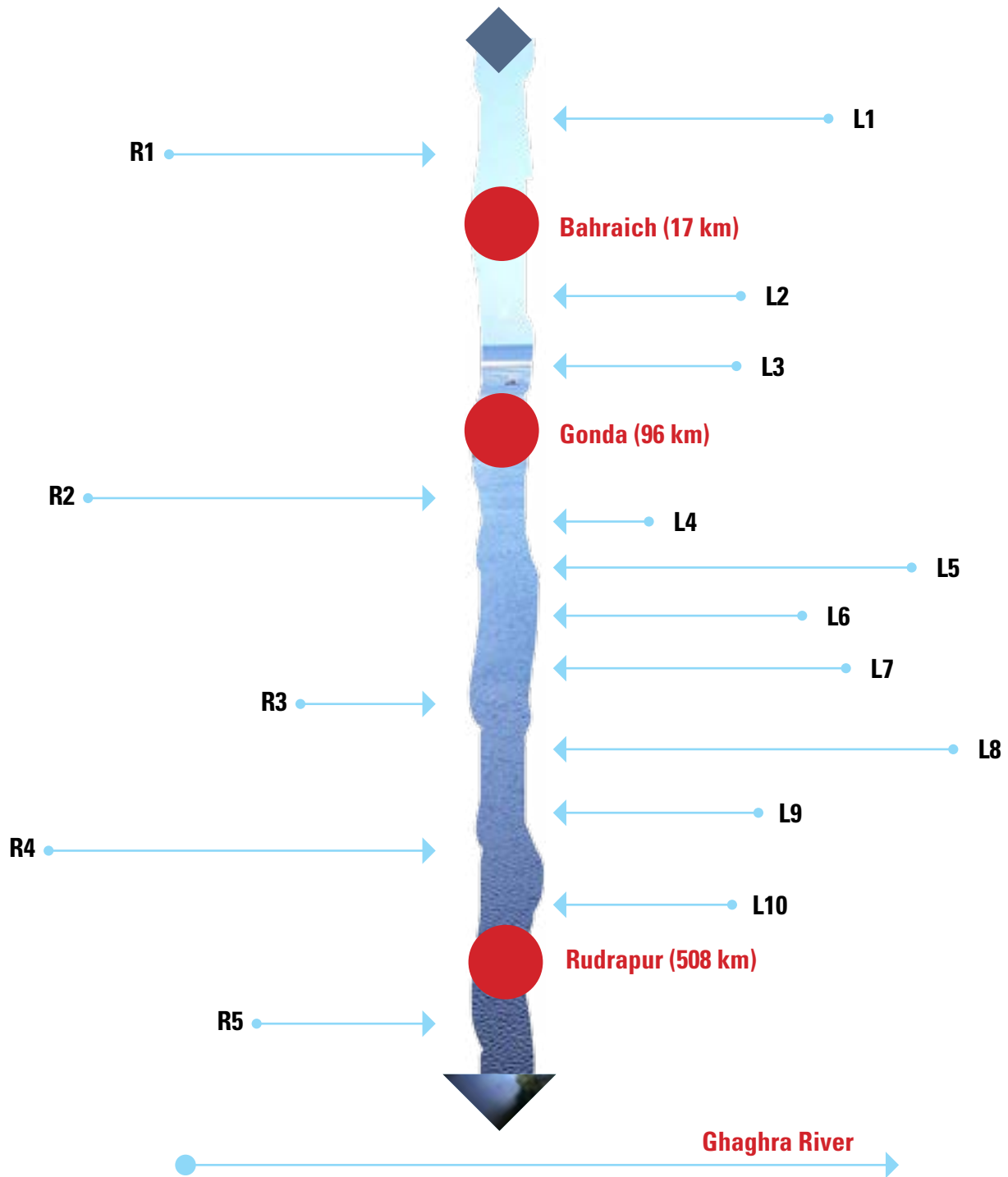


Figure: Flow Diagram of Rapti River Network

RAPTI RIVER MAINSTEM NETWORK						
S.No.	River Name	Confluence Bank	River Length (Km)	Confluence Co-ordinate		Distance from origin (km)
				Lat	Long	
1	Repti or Khurpiwa River	L1	81.2	27.84	81.82	9
2	Stream 1	R1	35.1	27.78	81.77	17
3	Khurpiwa Nala	L2	27.6	27.57	81.99	81
4	Burhi Rapti or Burhatti Nadi	L3	27.3	27.48	82.18	96
5	Suwawan Nadi	R2	82.3	27.18	82.57	116
6	Stream 2	L4	6.68	27.20	82.89	210
7	Phajitwa Nala	L5	94.5	27.15	83.03	285
8	Dono River	L6	54	27.15	83.12	308
9	Powa Nala	L7	59.5	27.05	83.20	329
10	Churma Nala	R3	11.7	26.83	83.23	374
11	Rohini River	L8	188	26.76	83.33	398
12	Katna Nadi or Gaura Nadi	L9	44.1	26.60	83.47	439
13	Aami River	R4	191	26.55	83.45	449
14	Bathwa Nala	L10	25.8	26.37	83.62	508
15	Taraina Nadi	R5	44.3	26.33	83.62	516

SUHELLI BASIN

Suheli River UID Code: 02070415308R0001

Basin Area: 1002.36 Sq. Km.

Number of rivers- 17

River Network- 473.44 Km

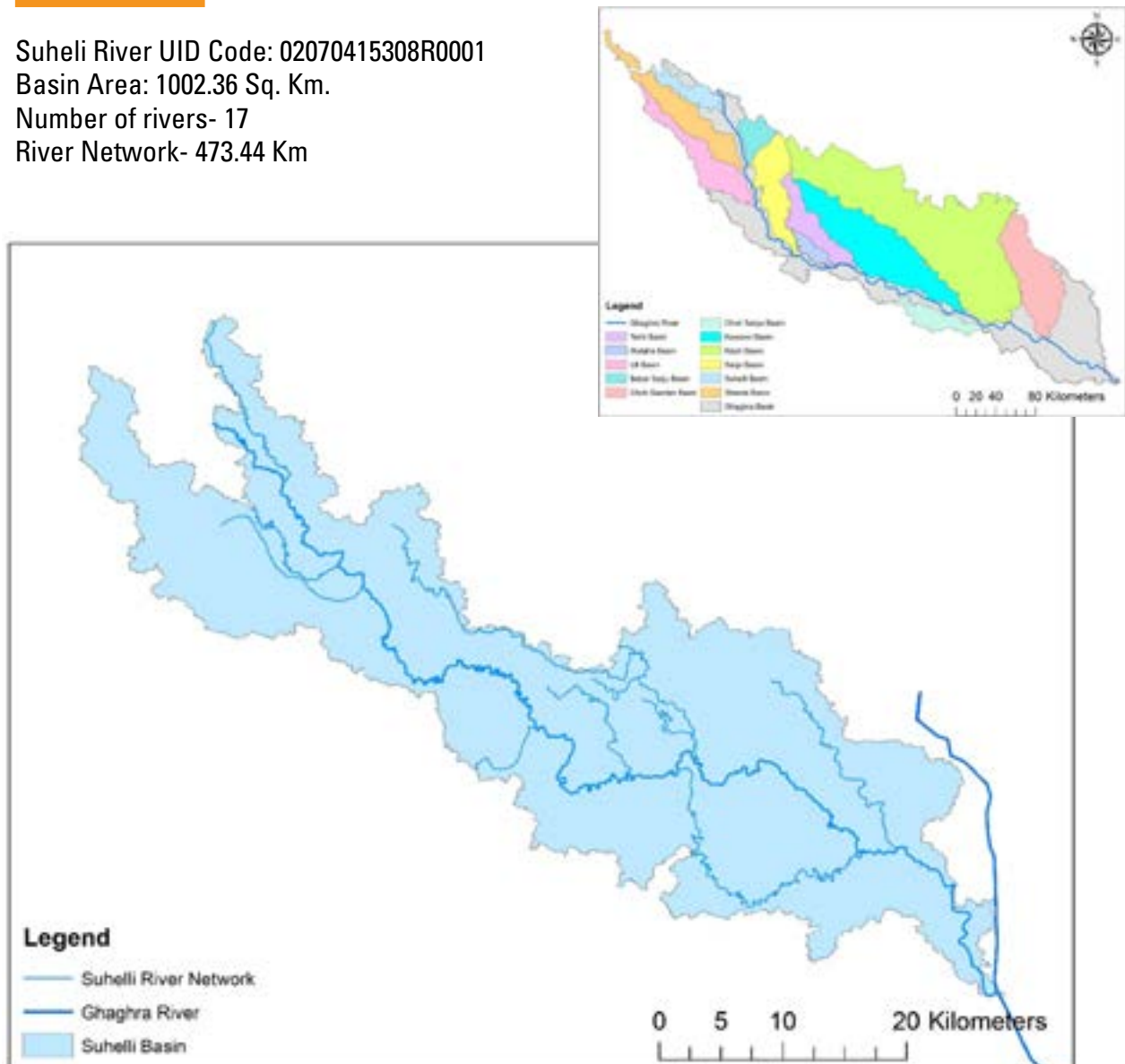


Figure: Suhelli River Network

SUHELI RIVER MAINSTEM FLOW DIAGRAM

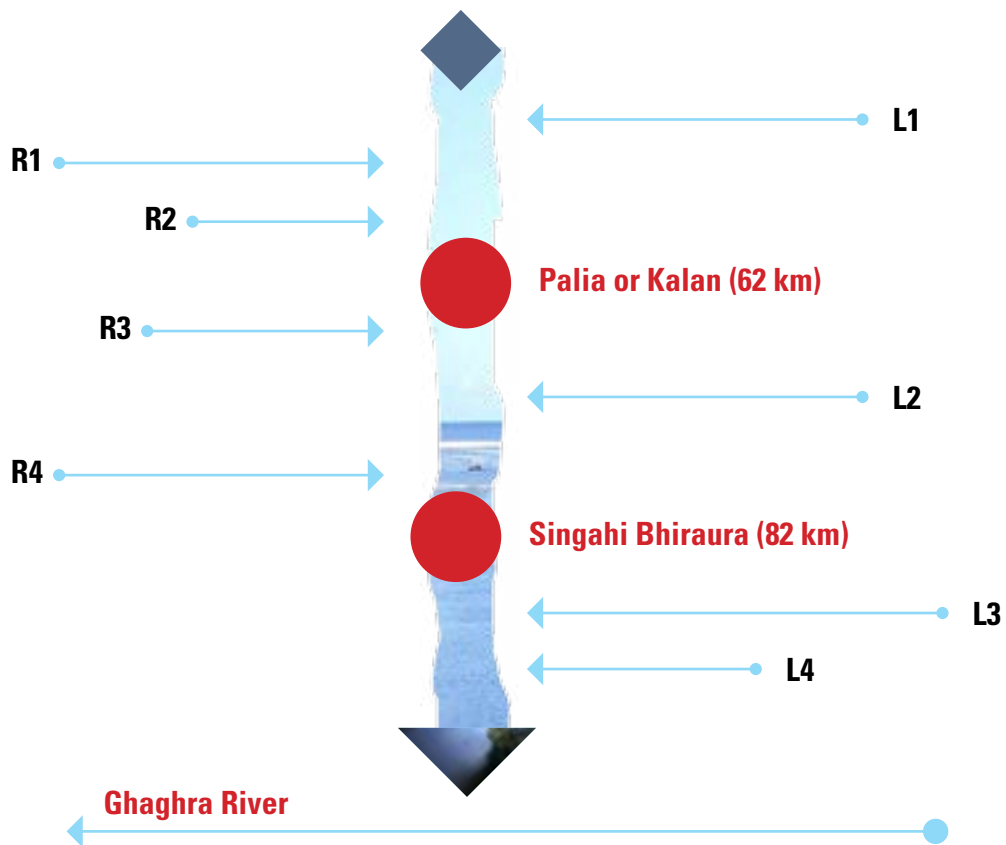


Figure: Flow Diagram of Suheli River Network

SARJU OR SUHELI RIVER MAINSTEM NETWORK						
S.No.	River Name	Confluence Bank	River Length (Km)	Confluence Co-ordinate		Distance from origin (km)
				Lat	Long	
1	Stream 5	L1	21.7	28.55	80.57	10
2	Stream 4	R1	31.2	28.49	80.61	22
3	Stream 3	R2	14.9	28.48	80.63	26
4	Tikona Nala	R3	13.4	28.37	80.76	62
5	Phataha Nala	L2	15.3	28.34	80.82	79
6	Stream 2	R4	44.9	28.34	80.86	84
7	Chhauwa Nala	L3	48.9	28.35	80.87	88
8	Stream 1	L4	24	28.29	81.02	113

SARJU RIVER MAINSTEM FLOW DIAGRAM

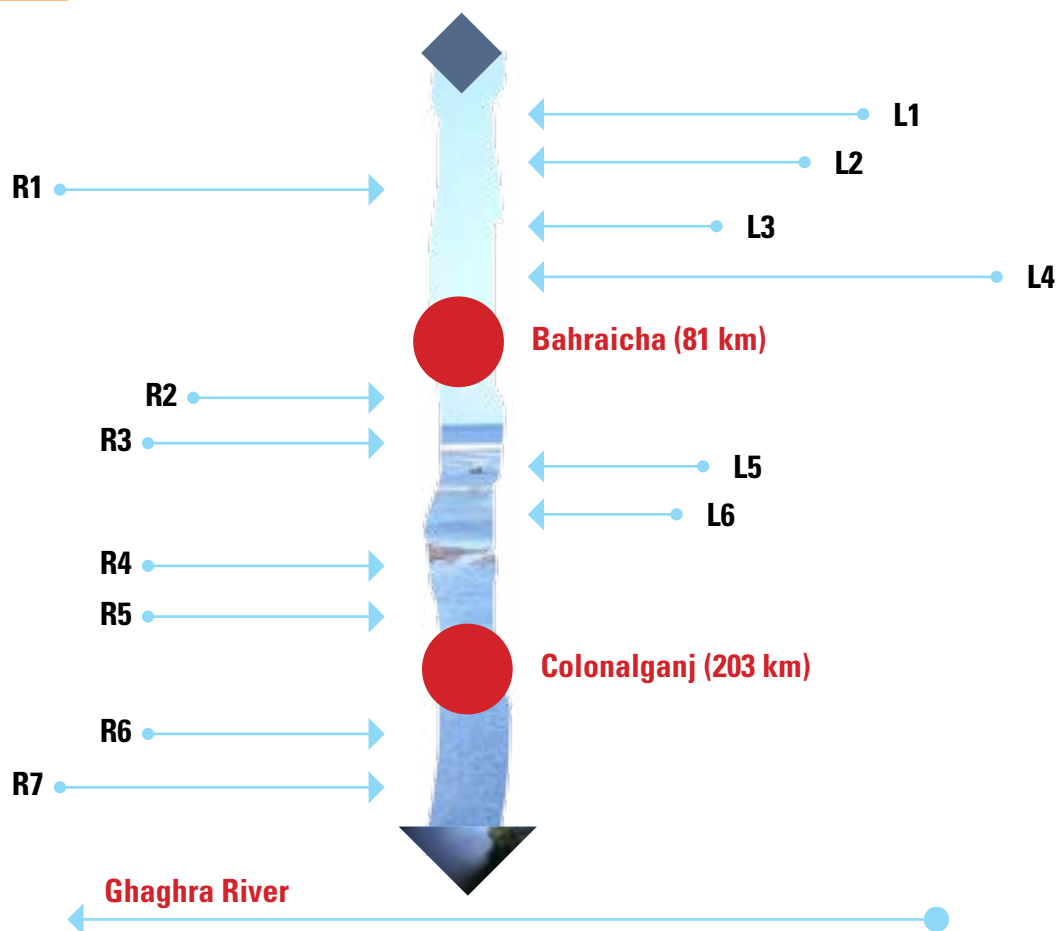


Figure: Flow Diagram of Sarju River Network

SARJU RIVER MAINSTEM NETWORK						
S.No.	River Name	Confluence Bank	River Length (Km)	Confluence Co-ordinate		Distance from origin (km)
				Lat	Long	
1	Stream 4	L1	33.5	27.74	81.39	4
2	Katuwa Nala	L2	23	27.59	81.47	54
3	Sigahi Nala	R1	11.6	27.53	81.53	72
4	Stream 3	L3	17.5	27.56	81.57	80
5	Babhni Nadi	L4	69.4	27.56	81.57	81
6	Madarla Nala	R2	6.57	27.49	81.56	100
7	Soti Nala	R3	14	27.47	81.58	106
8	Narwa Nala	L5	13.2	27.35	81.63	133
9	Stream 2	L6	12.8	27.27	81.67	155
10	Sotia Nala	R4	26.4	27.24	81.61	165
11	Karhera Nala or Bhakausa Nala	R5	55	27.14	81.63	185
12	Kurai Nala	R6	35.2	27.05	81.69	203
13	Stream 1	R7	21.7	26.94	81.74	225

SHARDA BASIN

Sharda UID Code: 02070915107R2401
 Basin Area: 2769.37 Sq. Km.
 Number of rivers- 17
 River Network- 725.88 Km

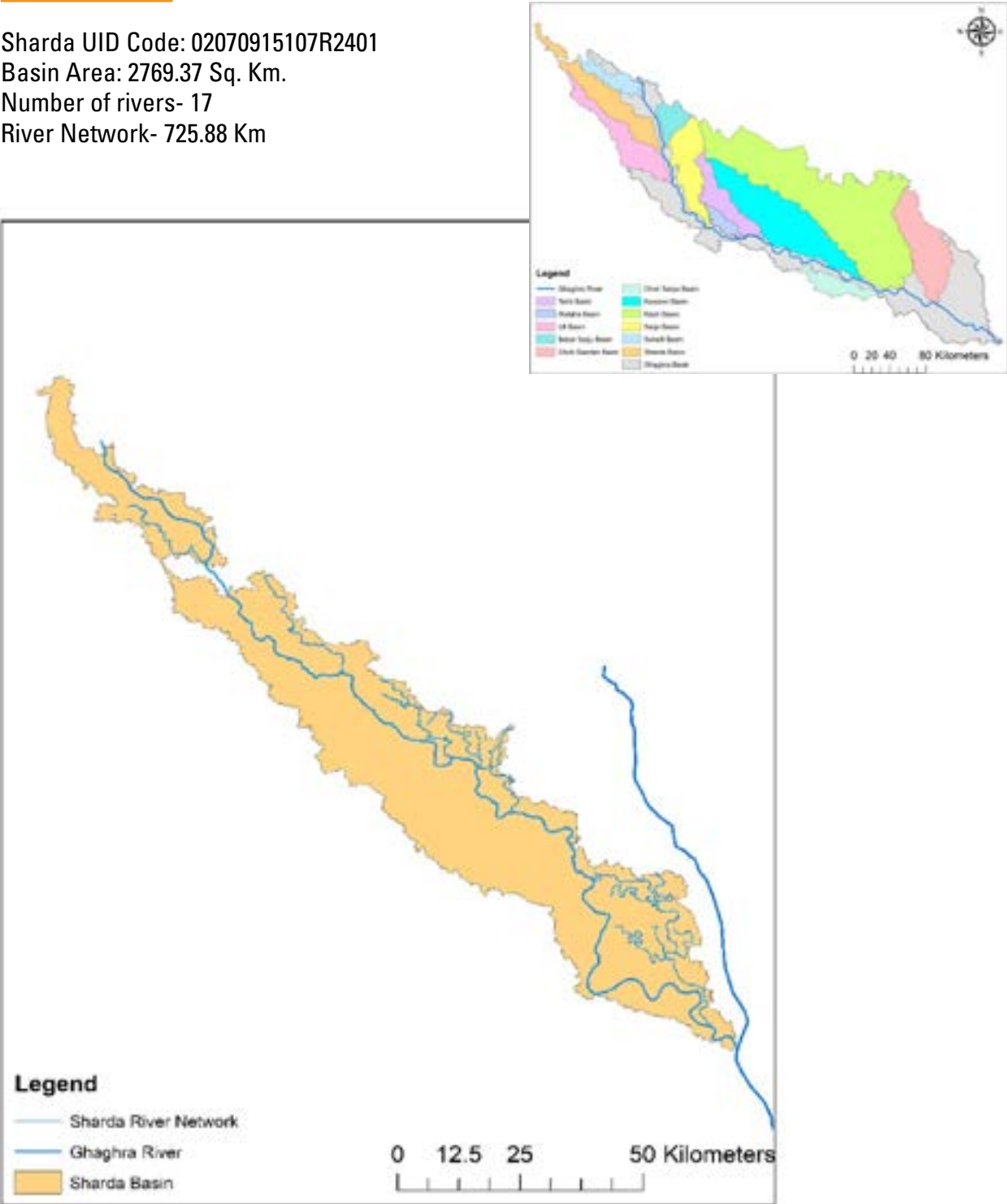


Figure: Sharda River Network

SHARDA MAINSTEM FLOW DIAGRAM

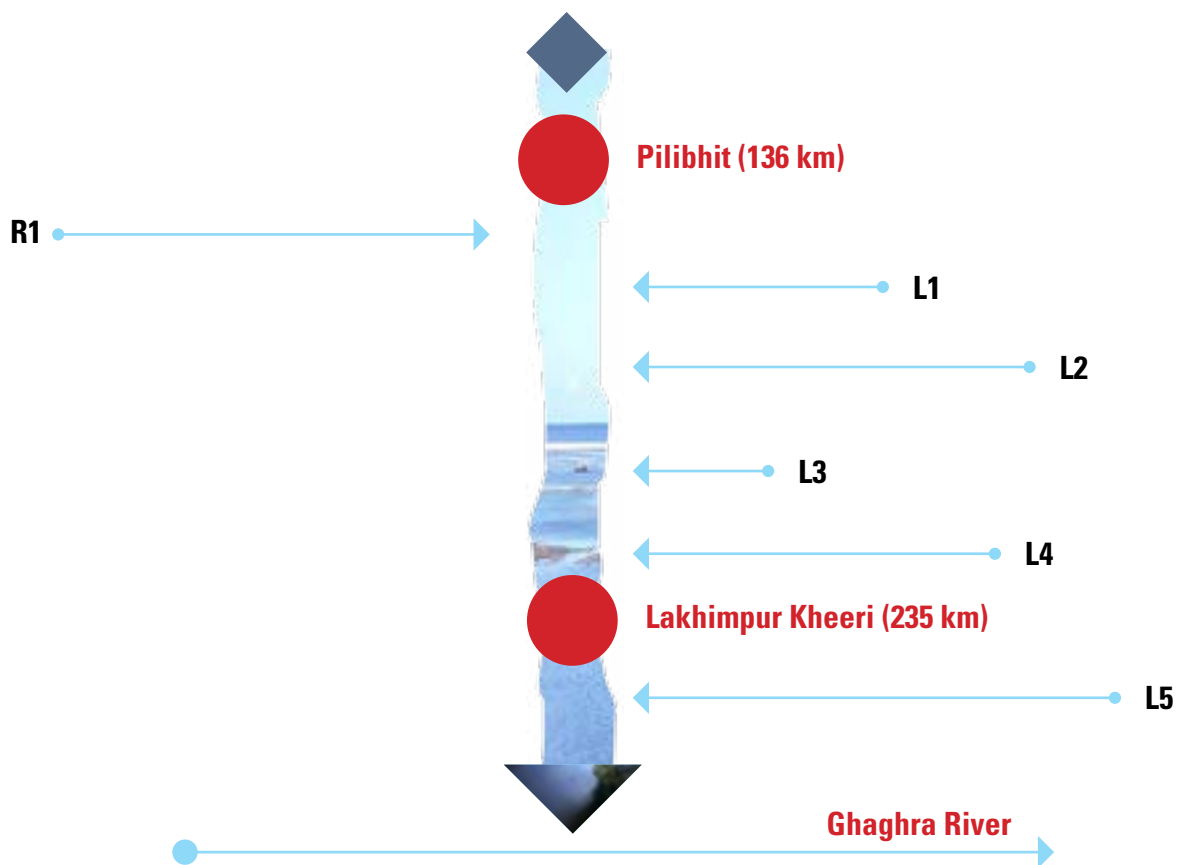


Figure: Flow Diagram of Sharda River

SHARDA RIVER MAINSTEM NETWORK						
S.No.	River Name	Confluence Bank	River Length (Km)	Confluence Co-ordinate		Distance from origin (km)
				Lat	Long	
1	Chuka Nadi	R1	35	28.60	80.30	136
2	Stream 1	L1	27.2	28.54	80.34	143
3	Sotia Nala	L2	52.4	28.39	80.55	177
4	Sutiya Nala	L3	13.3	28.22	80.75	212
5	Bahatiya Nadi or Ghaghi Nadi	L4	48.2	28.12	80.87	235
6	Dahawar River	L5	67.2	27.71	81.23	327

ULL MAINSTEM FLOW DIAGRAM

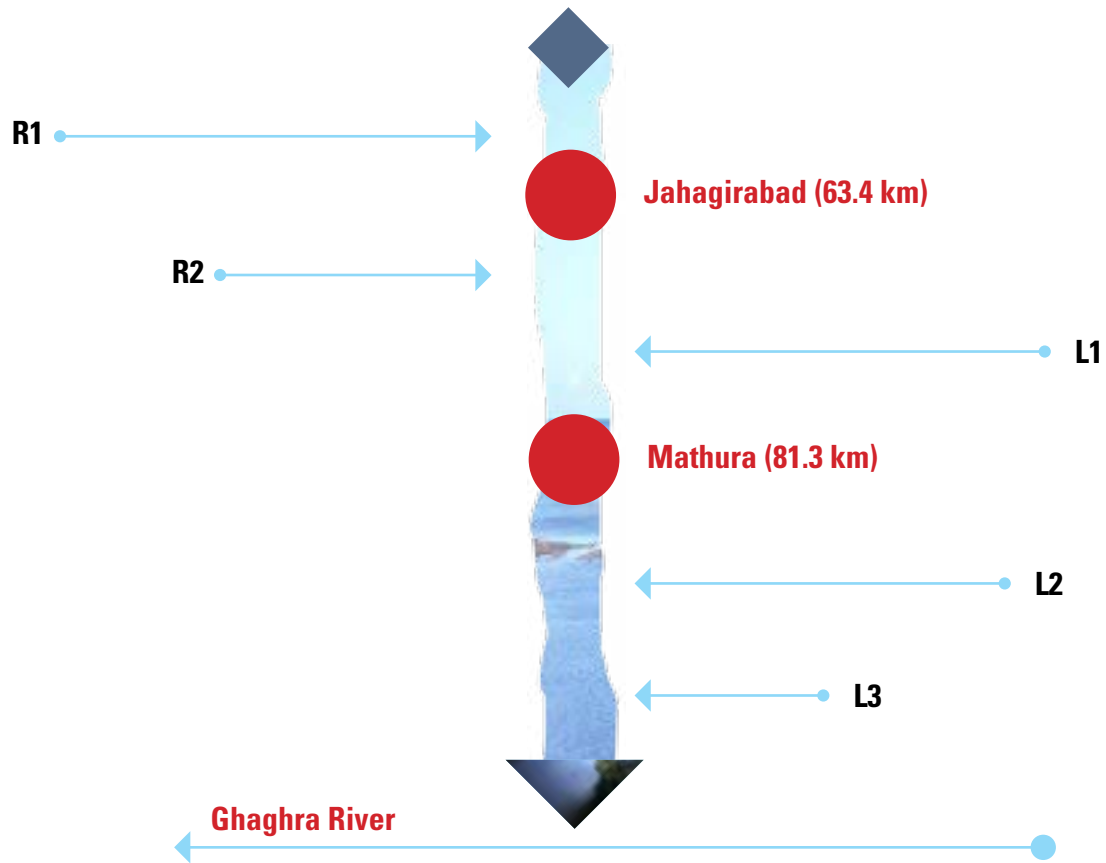


Figure: Flow diagram of Ull River

ULL RIVER MAINSTEM NETWORK						
S.No.	River Name	Confluence Bank	River Length (Km)	Confluence Co-ordinate		Distance from origin (km)
				Lat	Long	
1	Kewani Nadi	R1	90.7	27.50	81.16	63.4
2	Bakwa Nala	R2	41.8	27.42	81.21	102.1
3	Gobarhia Nadi	L1	62.2	27.41	81.30	81.3
4	Stream 2	L2	31.2	27.41	81.31	79.7
5	Stream 1	L3	17.2	27.39	81.34	71.94

MUTAHA DRAIN BASIN

Mutaha Drain UID Code: 02071718313R0601
 Basin Area: 719.64 Sq. Km.
 Number of rivers- 06
 River Network- 117.85 Km

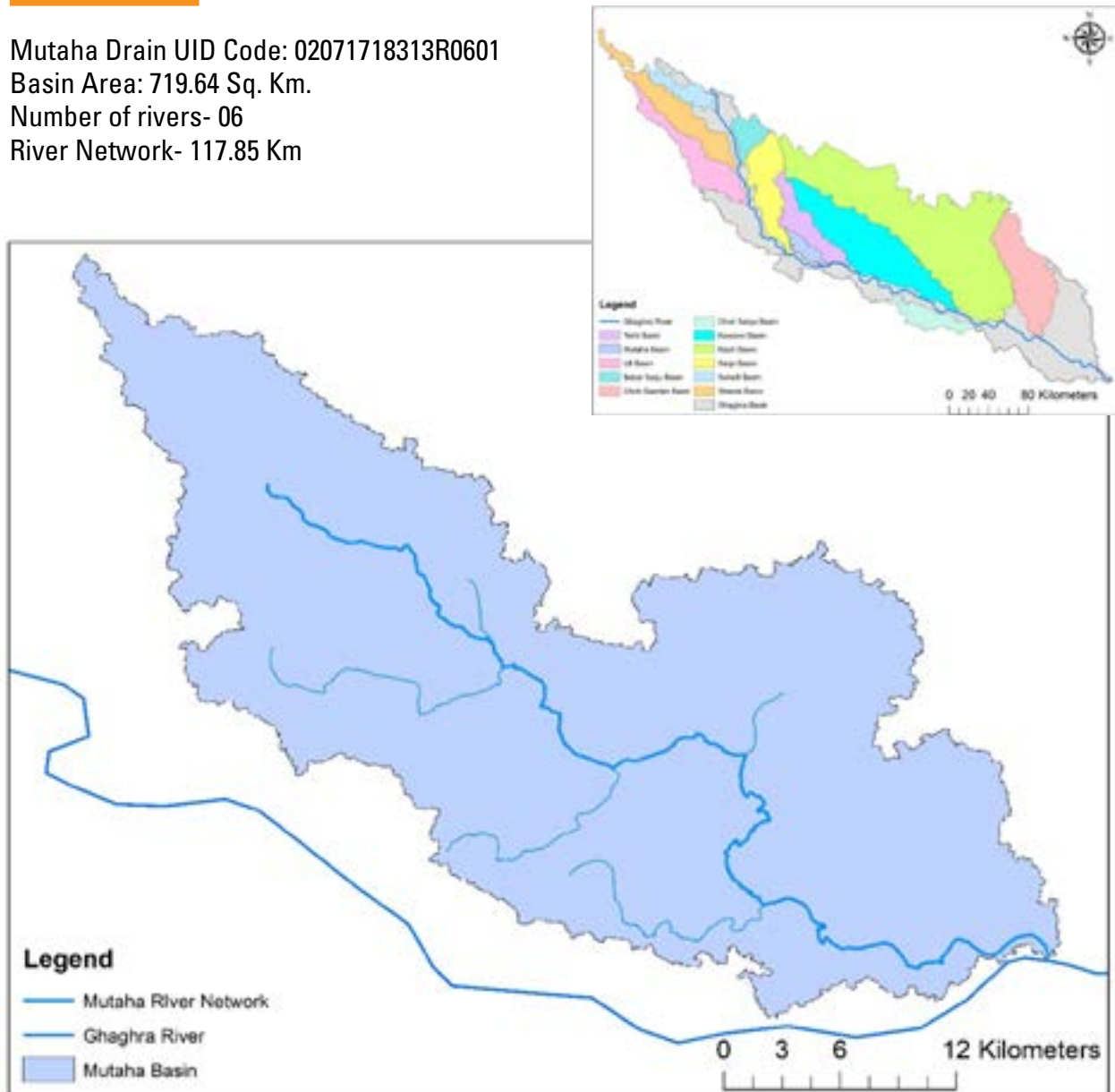


Figure: Mutaha River Network

MUTAHA MAINSTEM FLOW DIAGRAM

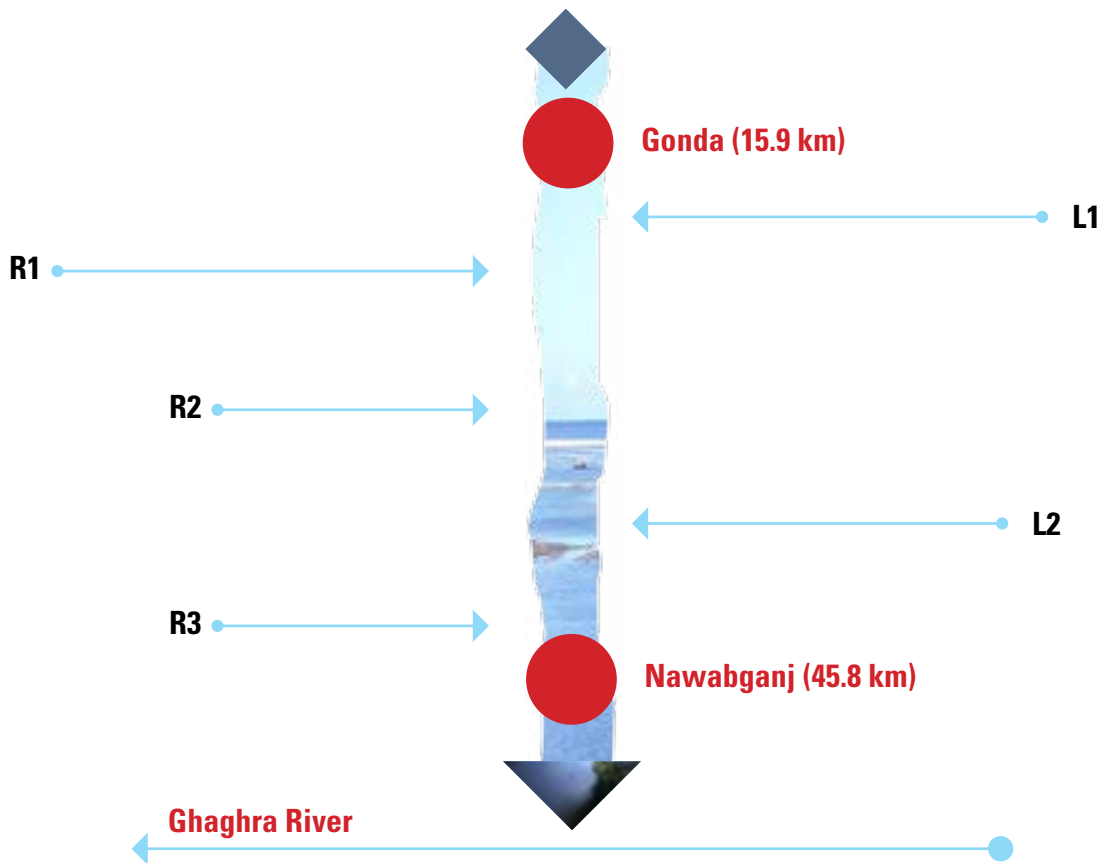


Figure: Flow Diagram of Mutaha River

MUTAHA NALA MAINSTEM NETWORK						
S.No.	River Name	Confluence Bank	River Length (Km)	Confluence Co-ordinate		Distance from origin (km)
				Lat	Long	
1	Stream 2	L1	3.85	26.97	81.89	15.9
2	Belai Nala	R1	16.4	26.96	81.90	17.2
3	Barsot Nala	R2	12.8	26.91	81.95	26
4	Stream 1	L2	4.1	26.91	82.01	33.3
5	Bhagla Nala	R3	16.2	26.85	82.02	45.8

TERHI BASIN

Terhi River UID Code: 02071818004R1801

Basin Area: 1756.12 Sq. Km.

Number of rivers- 11

River Network- 414.83 Km

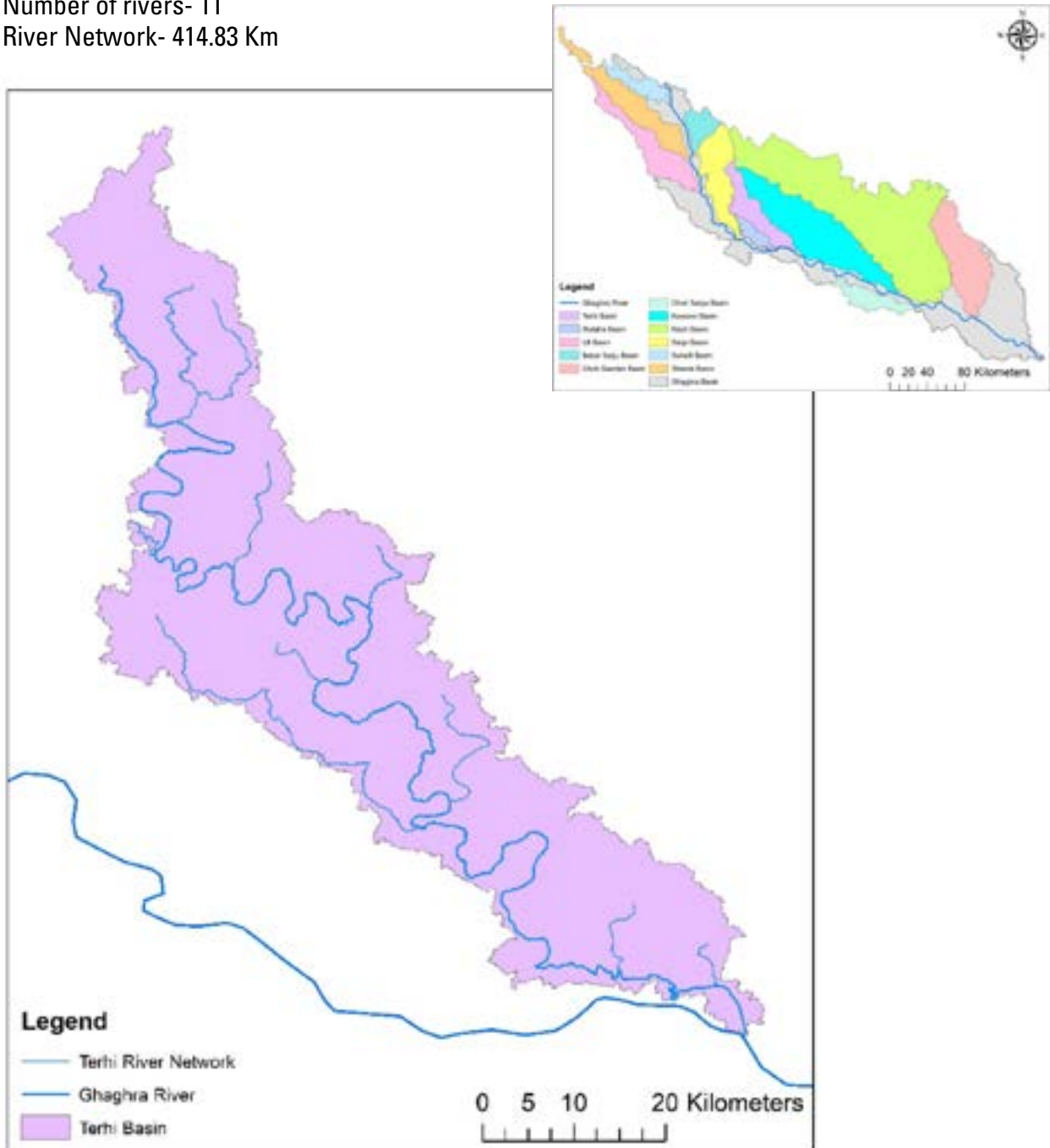


Figure: Terhi river network

TERHI RIVER MAINSTEM FLOW DIAGRAM

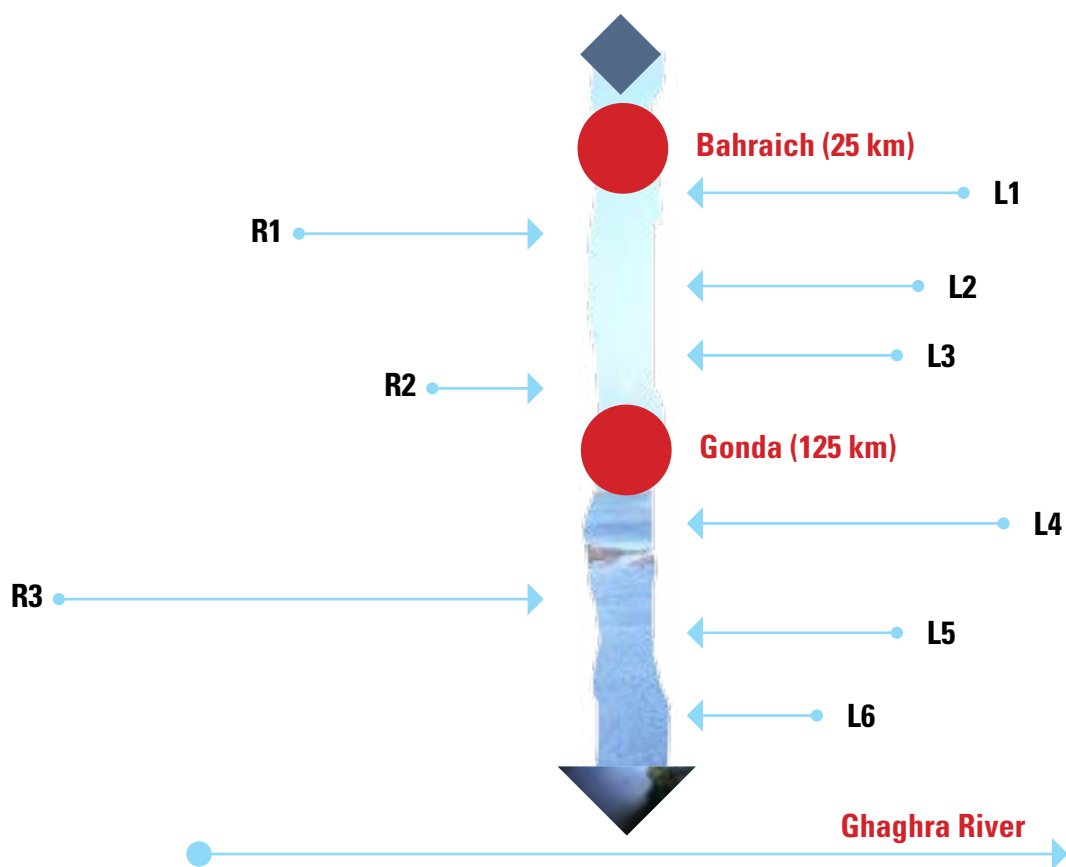


Figure: Flow diagram of Terhi river

TERHI RIVER MAINSTEM NETWORK						
S.No.	River Name	Confluence Bank	River Length (Km)	Confluence Co-ordinate		Distance from origin (km)
				Lat	Long	
1	Jamwar Nala	L1	27.4	27.39	81.72	25
2	Stream 2	R1	8.36	27.26	81.69	57
3	Barikundia Nala	L2	15	27.24	81.77	76
4	Ghaghwa Nala	L3	12.5	27.21	81.90	112
5	Nagaria Nala	R2	7.69	27.13	81.86	125
6	Chaubepur Nala	L4	20.1	27.01	81.99	158
7	Chandahi Nadi	R3	49.2	26.99	81.96	164
8	Stream 1	L5	10.7	26.84	82.15	218
9	Ghadhauwa Nala	L6	6.58	26.83	82.25	234

APPENDIX I

RIVER UNIQUE IDENTITY CODE BASED ON ADMINISTRATIVE DELINEATION



UTTAR PRADESH: DETAILS OF RIVERS

Sr. No.	Rivers	River Code	Origin		Destination		Confluecne with	Length (km)	Sub-sub Basin	Sub Basin	Basin
			Lati-tude	Long-itude	Lati-tude	Long-itude					
1	Aami River	02072418408R1091	27.11	82.98	26.55	83.45	Rapti River	191	Rapti River	Ghaghra	Ganga
2	Abgawan Drain	02061715303R1271	27.80	80.60	27.76	80.66	Sarayan River	9.59	Sarayan River	Gomti	Ganga
3	Abu Drain	02040513811R0291	29.23	77.70	28.96	77.77	Kali River	38.5	Abu Drain	Kali East	Ganga
4	Abu Escape	02062913811R0291	29.20	77.66	29.25	77.57	Kali West	12.4	Kali West	Yamuna	Ganga
5	Abu Ka Drain	02040613811R0151	29.16	77.64	28.93	77.76	Kali River	31.3	Abu Ka Drain	Kali East	Ganga
6	Achhnain Nala	02072017808R1221	26.48	82.81	26.52	82.89	Ghagra	13.8	Ghaghra River	Ghaghra	Ganga
7	Achhuiya Nala	02057417208R0361	25.97	80.42	25.91	80.38	Yamuna River	11.3		Yamuna	
8	Adh River	02004319907R1721	24.57	81.93	24.76	82.30	Adwa River	67.2	Adwa River	Ganga Direct	Ganga
9	Adhasi Drain	02056616204R0181	26.61	79.42	26.59	79.42	sengar	2.16	Sengar River	Yamuna	Ganga
10	Adwa River	02004319907R0191	24.59	82.44	24.90	82.28	Belan River	54.4	Belan River	Ganga Direct	Ganga
11	Aganga Nadi	02056614708R0581	27.07	78.72	26.96	78.90	sengar	27.2	Senger River	Yamuna	Ganga
12	Aghariyabr River	02005419602R0241	25.26	83.28	25.39	83.53	Ganga	43	Ganga Direct	Ganga Direct	Ganga
13	Agrapur Drain	02056614801R0681	27.13	78.92	27.07	78.89	sengar	9.79	Senger River	Yamuna	Ganga
14	Ahirori Drain	02061015501R0141	27.35	80.31	27.33	80.39	Gharera Drain/Drain	12.5	Gharera Drain/ Drain	Gomti	Ganga
15	Ahmadpur Drain	02056614707R0111	27.06	78.63	27.06	78.67	sirsa	4.76	Sirsa River, Dhumar River	Yamuna	Ganga
16	Ahneya River	02057714805R0901	26.98	79.21	26.72	79.53	Puraha nadi	99.1		Yamuna	
17	Ailam Drain	02062913308R0881	29.28	77.29	29.25	77.32	Krishni River	4.63	Krishni River	Yamuna	Ganga
18	Aima Sursi Drain Cut	02003216008R0951	26.88	79.86	26.89	80.00	Umgara Drain	20.6	Isan River	Ganga Direct	Ganga
19	Ajgarwa K	02072418102F0001	27.92	82.05	27.90	82.04	Banrwa	2.78	Rapti River	Ghaghra	Ganga
20	Ajitganj drain	02003214804R0181	27.19	79.11	27.21	79.10	Isan River	3	Isan River	Ganga Direct	Ganga
21	Akaujhi Drain	02005519508R1041	25.58	83.09	25.58	83.21	Gangi River	17.1	Gangi River	Ganga Direct	Ganga
22	Akbarpur Nala	02055716202R0891	26.52	79.35	26.49	79.36	Khanki Drain	4.69	Khanki Drain	Yamuna	Ganga
23	Akhddi River/ Akraddi Drain	02062015504R0221	27.16	80.65	27.02	80.82	Gomti River	33.5	Akhddi River/ Akraddi Drain	Gomti	Ganga

Sr. No.	Rivers	River Code	Origin		Destination		Confluecne with	Length (km)	Sub-sub Basin	Sub Basin	Basin
			Lati-tude	Long-itude	Lati-tude	Long-itude					
24	Akhreteria Drain	02065815512R0031	27.09	80.20	27.04	80.27	Sai River	15.85	Sai River	Gomti	Ganga
25	Akrari Nala	02072418412R0001	27.24	82.67	27.28	82.82	Phajitwa Nala	33.6	Rapti River	Ghaghra	Ganga
26	Alampur Drain	02056616101R0361	26.79	78.98	26.81	78.97	takpura drain	2.11	Takpura Drain	Yamuna	Ganga
27	Alauda Cut	02053314103R0	28.37	77.63	28.36	77.65	Hirnoti Drain	2.96	Hirnoti Drain	Yamuna	Ganga
28	Aldi Drain	020629SSS03R0061	29.37	77.25	29.36	77.27	Fatepur Drain	2.68	Krishni River	Yamuna	Ganga
29	Aliabad Drain	02054314103R0431	28.43	77.66	28.30	77.77	Kanwan Nadi	20.7	Kanwan Nadi, Jhar-na Nala	Yamuna	Ganga
30	Aligarh Nala	02054314207R0161	28.22	77.93	27.43	78.07	Kanwan Nadi	122	Kanwan Nadi, Jhar-na Nala	Yamuna	Ganga
31	Alipur Drain	02002114311R0481	28.00	78.56	27.99	78.65	Ganga River	13	Ganga Direct	Ganga Direct	Ganga
32	Ambar Drain	02063517614R0891	26.94	81.45	26.85	81.52	Kalyani River	19	Kalyani River	Gomti	Ganga
33	Amhawa ki River	02004320002R0141	24.77	82.68	24.77	82.55	Belan River	16.5	Belan River	Ganga Direct	Ganga
34	Amjhara Nala	02057116706R0441	24.35	78.60	24.37	78.59	Kankaddar Nala	4.47		Yamuna	Ganga
35	Amkhera Nala	02056216504R0	26.20	79.27	26.27	79.31	Gora Drain	8.96	Gora Nala	Yamuna	Ganga
36	Amla Dhar ,River	02046113401R0491	29.41	78.74	29.37	78.65	Ramganga River	16.1	Amla Dhar, River	Ram-ganga	Ganga
37	Amriti Nala	02059717105R0101	25.21	81.00	25.26	80.99	Dhora River	7.9		Yamuna	
38	"Amsotia "	02072418205F0001	27.70	82.61	27.67	82.63	Stream 8 or Bhambhar	6.13	Rapti River	Ghaghra	Ganga
39	Amwala N	02057116904R0471	25.47	79.53	25.50	79.55	Birma River	7.47		Yamuna	Ganga
40	Andhara Nala	02047915002R0571	28.86	79.51	28.81	79.49	Kichha Gola River	14.6	Gaula, Bhagul River	Ram-ganga	Ganga
41	Andhara Nala	02047906796F0001	28.91	79.56	28.86	79.56	Dhora River	6.56	Gaula, Bhagul River	Ram-ganga	Ganga
42	Andharia Nala	02047913602R0141	28.80	79.15	28.76	79.14	Nahal Nadi	5.25	Gaula, Bhagul River	Ram-ganga	Ganga
43	Andheri Drain	02002915101R0072	28.88	79.72	28.83	79.79	Kailash River	14.6	Kailash River	Ganga Direct	Ganga
44	Andhoi River	02048515206R0801	28.00	79.54	27.82	79.56	East Bahgul Nadi	27.3	East Bahgul Nadi	Ram-ganga	Ganga
45	Andi Drain	02060715507R0421	27.48	80.25	27.52	80.33	Gomti River	16.9	Andi Drain	Gomti	Ganga

Sr. No.	Rivers	River Code	Origin		Destination		Confluecne with	Length (km)	Sub-sub Basin	Sub Basin	Basin
			Lati-tude	Long-itude	Lati-tude	Long-itude					
46	Anepur Drain	02056616104R0711	26.64	79.24	26.68	79.27	Nashidipur	8.2	Nashidipur, Anepur Drain	Yamuna	Ganga
47	Angori Nadi	02055516602R0071	25.45	78.38	25.56	78.59	Pahuj River	37.7	Pahuj River	Yamuna	Ganga
48	Anti Nala	02059517007R0001	25.17	80.69	25.18	80.67	Banganga River	2.79	Yamuna	Ganga	
49	Aphasara Nala	02048506788R0001	28.89	79.71	28.40	79.66	Kailash nadi_Pangili Nadi	121	East Bahgul Nadi	Ram-ganga	Ganga
50	Arabamada Drain	02042814312U0001	27.84	78.27	27.81	78.46	Kali River	30.3	Arabamada Drain	Kali East	Ganga
51	Arahwa Drain	02005819609R1398	24.86	83.18	24.89	83.16	Chandraprabha River	6.78	Chandraprabha River	Ganga Direct	Ganga
52	Arasi River	02005219410R0161	25.69	82.44	25.60	82.50	Basuhi River	18.9	Basuhi River	Ganga Direct	Ganga
53	Ardar Drain	02059717105R0431	25.05	80.90	25.06	80.88	Paisuni River	3.44		Yamuna	
54	Aril Nadi	02048415011R0771	28.48	78.94	27.93	79.41	Aril River	158	Aril river	Ram-ganga	Ganga
55	Aril Nala	020484BBB06R0161	28.60	78.75	28.42	78.96	Aril River	63.2	Aril river	Ram-ganga	Ganga
56	Aril river	02048413603R1651	28.48	78.94	27.92	79.41	Ram Ganga	158	Aril river	Ram-ganga	Ganga
57	Arjun N	02057116901R0831	25.25	79.81	25.54	79.66	Birma River	47.4		Yamuna	Ganga
58	Arjun River 1	02057116902R1162	25.22	79.72	25.33	79.73	Arjun N	22		Yamuna	Ganga
59	Arjun River 2	02057116901R0821	25.26	79.83	25.30	79.79	Arjun N	9.69		Yamuna	Ganga
60	Arnia Kasaru Nala	02054314206R0901	28.21	77.83	28.13	77.81	Kanwan Nadi	9.61	Kanwan Nadi, Jhar-na Nala	Yamuna	Ganga
61	Asaini Drain	02003216008R0871	26.91	79.72	26.99	79.75	Isan River	12.5	Isan River	Ganga Direct	Ganga
62	Asrawal Drain	02004317516R0201	25.23	81.87	25.22	82.06	Tons Nadi	29	Tons Nadi	Ganga Direct	Ganga
63	Atari Drain	02053214301R0131	28.08	77.61	28.06	77.57	Kharia Nala	6.35	Kharia Nala	Yamuna	Ganga
64	Atthi Drain	02066619408R1001	25.55	82.96	25.48	83.09	Nand River	26.6	Nand River	Gomti	Ganga
65	Aughar Drain	02004117506R0251	25.46	81.96	25.44	81.91	Mansaita River	7.97	Mansaita River	Ganga Direct	Ganga
66	Aundahi	02072418402R0161	27.50	82.83	27.49	82.85	Surhi	10.2	Rapti River	Ghaghra	Ganga
67	Aunjhar Nala	020510117102R0463	25.19	81.33	25.29	81.31	Kharsaha Nala	16.8		Yamuna	
68	Aunrahawa Drain	02004319906R1401	24.82	82.64	24.84	82.62	Bakhar River	4.23	Bakhar River	Ganga Direct	Ganga
69	Awagarh Drain	02056620105U0001	27.44	78.50	27.17	78.68	sengar	48.4	Senger River	Yamuna	Ganga

Sr. No.	Rivers	River Code	Origin		Destination		Confluecne with	Length (km)	Sub-sub Basin	Sub Basin	Basin
			Lati-tude	Long-itude	Lati-tude	Long-itude					
70	Awra Drain	0200YY19315R1001	26.06	83.79	25.91	83.91	Lahkra River,Buddhi River	39.7	Lahkra River, Buddhi River	Ganga Direct	Ganga
71	Babai nala	02070818005R0891	28.01	81.40	27.94	81.33	Soti Nadi	38.9	Babai River	Ghaghra	Ganga
72	Babai River	02070818005R0721	28.14	81.36	27.73	81.29	Ghagra	87.7	Ghaghra River	Ghaghra	Ganga
73	Babaira/Gobaria Drain	02064217901R0031	26.27	81.93	26.28	82.06	Gomti River	25.7	Babaira/ Gobaria Drain	Gomti	Ganga
74	Babarpur Drain	02056620106R0431	27.46	78.38	27.34	78.45	sengar	15.6	Senger River	Yamuna	Ganga
75	Baberi N / Hansari Nala	02057116603R0761	25.41	78.54	25.41	78.69	Betwa River	19.4		Yamuna	Ganga
76	Babhni Nadi	02071518013R0541	27.87	81.45	27.56	81.57	Sarju River	69.4	Sarju River	Ghaghra	Ganga
77	Bachhari Drain	02005519405R0221	25.65	83.06	25.65	83.11	Gangi River	10	Gangi River	Ganga Direct	Ganga
78	Badal Khoh Nala	02057116605R0841	25.51	78.99	25.65	78.97	Betwa River	23.4		Yamuna	Ganga
79	Badalpur Nala	02072418102R0381	27.82	82.03	27.79	81.98	Gainjhawa Nala	7	Rapti River	Ghaghra	Ganga
80	Badhaiya Drain	02057116901R0871	25.17	79.66	25.23	79.61	Dawai N 2	14.8		Yamuna	Ganga
81	Badhori N	02057116903R0091	25.31	79.60	25.38	79.68	Arjun N	15.7		Yamuna	Ganga
82	Bagahi Nala	02072418908R0001	26.69	83.63	26.67	83.63	Barhari Nala	2.66	Rapti River	Ghaghra	Ganga
83	Bagaiya	02047915015R0631	28.76	79.37	28.72	79.35	Gaula Bhagul River	6.63	Gaula, Bhagul River	Ram-ganga	Ganga
84	Bagaiya River	02047915002R1611	28.80	79.38	28.75	79.35	Kuli Nadi	8.25	Gaula, Bhagul River	Ram-ganga	Ganga
85	Bagar Drain	02002720203R0481	27.57	79.07	27.28	79.65	Ganga River	117	Ganga Direct	Ganga Direct	Ganga
86	Bagedya Nala	02058117006R0411	25.79	80.30	25.77	80.30	Chandrawal River	4.11		Yamuna	
87	Bagha Drain	02004320002R0001	24.75	82.61	24.77	82.62	Amhawa ki River	2.4	Amhawa ki River	Ganga Direct	Ganga
88	Bagha River	02002915104R0091	28.50	79.83	28.48	79.84	Katna River	3.2	Katna River	Ganga Direct	Ganga
89	Baghain River	02059542602R0001	25.08	80.44	25.54	81.02	Yamuna River	115	Yamuna	Ganga	
90	Baghaipur Drain	02056616201R0071	26.72	79.35	26.69	79.31	sengar	8.66	Sengar River	Yamuna	Ganga
91	Baghari Drain	0200YY19119R0311	25.99	83.07	26.06	83.03	Kanwar River	14.9	Kanwar River	Ganga Direct	Ganga
92	Baghela	02072418708R0731	27.47	83.55	27.34	83.50	Stream 5	32.6	Rapti River	Ghaghra	Ganga
93	Baghela Nala	02059517005R0211	25.51	80.95	25.52	81.01	Baghain River	8.62	Yamuna	Ganga	

Sr. No.	Rivers	River Code	Origin		Destination		Confluecne with	Length (km)	Sub-sub Basin	Sub Basin	Basin
			Lati-tude	Long-itude	Lati-tude	Long-itude					
94	Baghkund Drain	02004319907R2131	24.73	82.50	24.77	82.48	Belan River	5.67	Belan River	Ganga Direct	Ganga
95	Baghnarwa Nala	02072218314R0851	27.34	81.94	27.31	81.93	Bisahi Nadi	5.62	Kuwano River	Ghaghra	Ganga
96	Baghrei Drain	02004317518R1481	25.06	81.83	25.07	81.82	Lapri River	3.92	Lapri River	Ganga Direct	Ganga
97	Baghwala Drain	02044220101R0751	27.58	78.74	27.51	78.91	Kali River	31.4	Baghwala Drain	Kali East	Ganga
98	Bagner Nala	02057116705R0971	24.45	78.83	24.41	78.91	Rohini River	11.3		Yamuna	Ganga
99	Bagtala Nala	02070415314R0831	28.50	80.77	28.47	80.76	Jauraha Nala	5.01	Sarju Or Suheli River	Ghaghra	Ganga
100	Baha Nadi	02070915310R0541	27.90	81.05	27.85	81.14	Dahawar River	28.4	Sharda River	Ghaghra	Ganga
101	Baharawali Branch Drain	02053514502R0651	27.78	77.53	27.68	77.53	Kosi Arterial Drain	12.6	Kosi Arterial Drain	Yamuna	Ganga
102	Bahata Drain	02004317519R0021	25.09	82.11	25.05	82.03	Lapri River	14.8	Lapri River	Ganga Direct	Ganga
103	Bahatiya Nadi or Ghaghi Nadi	02070915314R0031	28.29	80.71	28.12	80.87	Sharda River	48.2	Sharda River	Ghaghra	Ganga
104	Bahaya Drain	02001413308R0841	29.32	78.04	29.25	78.09	Ganga River	10.9	Ganga Direct	Ganga Direct	Ganga
105	Bahera Nala	02004519908R0831	25.00	82.42	25.05	82.39	Khajuri	6.64	Khajuri Drain	Ganga Direct	Ganga
106	Bahlolpur Cut	02052613206R0941	29.83	77.39	29.84	77.37	Katha Nala	3.1	Katha Drain	Yamuna	Ganga
107	Bahnar Nala	020510717102R0801	25.26	81.53	25.28	81.53	Yamuna River	3.96		Yamuna	
108	Bahoriya Nala	02071017608R1791	27.15	81.39	27.08	81.44	Jyori Nala	11.8	Jyori Nala	Ghaghra	Ganga
109	Bahral	02047915002R0701	28.79	79.41	28.76	79.39	Gaula Bhagul River	8.83	Gaula, Bhagul River	Ram-ganga	Ganga
110	Bahri Nala	020510417102R0611	25.20	81.40	25.23	81.41	Barera Drain	4.78		Yamuna	
111	Bahu Nala	20571	25.02	79.25	25.17	79.28	Urr Nadi	25.5		Yamuna	Ganga
112	Baia River	02001913405R1531	29.13	78.14	28.87	78.14	Ganga River	46	Ganga Direct	Ganga Direct	Ganga
113	Baigul	02048515215R0021	27.78	79.52	27.74	79.60	East Bahgul Nadi	12.1	East Bahgul Nadi	Ram-ganga	Ganga
114	Baijlu Nala	02057116603R0821	25.60	79.14	25.69	79.15	Sasor Nala	14.6		Yamuna	Ganga
115	Bainjana Drain	02042914311R0651	27.93	78.47	27.93	78.45	Dadon Drain	2.38	Nim River	Kali East	Ganga
116	Bairagiya Drain	02004217509R0621	25.46	82.06	25.31	82.08	Ganga	26.3	Ganga Direct	Ganga Direct	Ganga
117	Bajahi	02070415308R0881	28.65	80.58	28.56	80.67	Jauraha Nala	31.4	Sarju Or Suheli River	Ghaghra	Ganga
118	Bajahur River	02005119911R0541	24.90	82.89	25.02	82.94	Jirgo River	24.9	Jirgo River	Ganga Direct	Ganga

Sr. No.	Rivers	River Code	Origin		Destination		Confluecne with	Length (km)	Sub-sub Basin	Sub Basin	Basin
			Lati-tude	Long-itude	Lati-tude	Long-itude					
119	Bajair Nala	02057116704R0331	24.58	78.46	24.62	78.41	Shahzad Nadi	11.4		Yamuna	Ganga
120	Bajha Nadi	02048415011R0951	28.33	79.28	28.17	79.29	Aril River	26.4	Aril river	Ram-ganga	Ganga
121	Bajhera Bajheri Drain	02002915208R0911	28.06	79.87	28.07	79.84	Kaimua River	2.74	Kaimua River	Ganga Direct	Ganga
122	Bajhera Drain	020413BBB02R0561	28.60	77.72	28.56	77.73	Baral Drain	5.97	Baral Drain	Kali East	Ganga
123	Bajhera Drain	02003214802R1021	27.21	79.28	27.14	79.27	Isan River	9.39	Isan River	Ganga Direct	Ganga
124	Bakanwara Nala	02057116604R0031	25.45	78.94	25.55	78.92	Betwa River	14.5		Yamuna	Ganga
125	Bakawa	02072418102R0171	27.84	82.00	27.86	82.03	Bhawa	4.5	Rapti River	Ghaghra	Ganga
126	Bakh Drain	02065815704U0001	26.78	80.92	26.53	81.01	Sai River	55.77	Sai River	Gomti	Ganga
127	Bakhar River	02004319911R0681	24.86	82.92	24.83	82.47	Belan River	62	Belan River	Ganga Direct	Ganga
128	Baksi Nala	02002915507R0181	27.51	80.15	27.57	79.99	Sukheta River	33	Sukheta River	Ganga Direct	Ganga
129	Bakulahi River	02065817304R1131	25.87	81.49	25.88	82.02	Sai River	138	Sai River	Gomti	Ganga
130	Bakwa Nala	02071015418R0691	27.60	80.98	27.42	81.21	Ull River or Chauka river	41.8	Ull River or Chauka river	Ghaghra	Ganga
131	Bala Khara minor	02065815804R0	26.10	81.15	26.19	81.21	Sai River	16.4	Sai River	Gomti	Ganga
132	Balehra Drain	02065815502R0461	27.49	80.03	27.45	80.06	Chhoha / Behta Gokul Drain	8.71	Sai River	Gomti	Ganga
133	Bali Drain	02040813809R0121	29.04	77.92	28.97	77.90	Ikla Drain	10.3	Chhoiya Drain 2	Kali East	Ganga
134	Balia Nala	02072418707R1031	27.16	83.59	27.08	83.43	Rohini River	28.9	Rapti River	Ghaghra	Ganga
135	Balohi River	02065719413R0541	25.69	82.86	25.68	82.81	Gomti River	11.2	Balohi River	Gomti	Ganga
136	Balpur Drain	02062913204R0861	29.89	77.45	29.86	77.48	Krishni River	3.91	Krishni River	Yamuna	Ganga
137	Balrai Escape	02055214707R0981	26.94	78.77	26.88	78.78	Yamuna River	10.7	Yamuna	Yamuna	Ganga
138	Balua Drain	02056614702R0161	27.15	78.56	27.12	78.54	sirsa	4.58	Sirsa River, Dhumar River	Yamuna	Ganga
139	Baluahwa Nala	02072418802R1121	26.98	83.27	26.82	83.32	Rohini River	9.53	Rapti River	Ghaghra	Ganga
140	Baluhawa Drain	02004320002R0651	24.79	82.74	24.82	82.73	Bakhar River	4.15	Bakhar River	Ganga Direct	Ganga
141	Baluwa Drain	02004519909R2451	25.08	82.34	25.13	82.32	Karnauti Drain	8.1	Karnauti Drain	Ganga Direct	Ganga
142	Balwa Drain	02004619906R0492	24.97	82.53	25.01	82.51	Ojhala River	7.25	Ojhala River	Ganga Direct	Ganga
143	Bamania or Khera Nadi	02047966705F0001	29.32	79.26	29.00	79.14	Pilakhar Nadi BaurNadi	55.2	Gaula, Bhagul River	Ram-ganga	Ganga

Sr. No.	Rivers	River Code	Origin		Destination		Confluecne with	Length (km)	Sub-sub Basin	Sub Basin	Basin
			Lati-tude	Long-itude	Lati-tude	Long-itude					
144	Bambhak Sot	02046613407R0001	29.61	78.53	29.61	78.51	Sarkara Sot	3.5	Khoh River	Ram-ganga	Ganga
145	Bamrala Nala	02057116806R0561	25.76	79.73	25.83	79.86	Birma River	28.6		Yamuna	Ganga
146	Bamroli Drain	02002915105U0001	28.24	79.95	28.20	79.99	Khannaut River	7.71	Khannaut River	Ganga Direct	Ganga
147	Ban River	02047513409R1901	29.55	78.36	28.86	78.63	Gangan River	132	Gangan River	Ram-ganga	Ganga
148	Banai Nadi	02057116704R0221	24.61	78.51	24.75	78.58	Sajnam Nadi	23		Yamuna	Ganga
149	Banaili River	02046405943F0001	29.48	78.90	29.30	78.64	Ramganga River	41.5	Banaili River	Ram-ganga	Ganga
150	Banarsi Nala	02048515101R0001	28.65	79.68	28.52	79.65	Kailash nadi_Pangili Nadi	21.6	East Bahgul Nadi	Ram-ganga	Ganga
151	Banbayar Nala	020571	24.82	78.86	24.81	78.79	Jamini River	11.3		Yamuna	Ganga
152	Bandai Nadi	02057116706R1321	24.27	78.74	24.30	78.92	Dhasan River	29.5		Yamuna	Ganga
153	Bandarha Nala	20595	25.06	80.67	25.12	80.65	Karaili River	10.5	Yamuna	Ganga	
154	Bandhaini Drain	02004317519R0521	24.97	82.19	24.96	82.18	Belan River	2.48	Belan River	Ganga Direct	Ganga
155	Bandi Drain	02053814507R0781	27.47	77.82	27.38	77.81	Yamuna River	12.4	Yamuna	Yamuna	Ganga
156	Banganga River	02059517007R0412	25.07	80.70	25.24	80.66	Baghain River	26.3	Yamuna	Ganga	
157	Banganga River	02072418403R0061	27.85	83.12	27.35	82.88	Budhi Rapti River	96.1	Rapti River	Ghaghra	Ganga
158	Bangariya Nala	02057116704R1241	24.48	78.49	24.48	78.55	Nanni Nadi / Umariya Nala	9.53		Yamuna	Ganga
159	Banjaria Nala	02057116705R0961	24.48	78.84	24.54	78.80	Jamrar Nadi	12.5		Yamuna	Ganga
160	Banmauli Drain	02053914506R0091	27.33	77.68	27.32	77.69	Goverdhan Drain	2.1	Goverdhan Drain	Yamuna	Ganga
161	Banoiya Drain	0200YY17701R0531	26.69	82.12	26.66	82.16	Tons River	8.29	Tons River	Ganga Direct	Ganga
162	Banra	20475134042R641	29.24	78.31	29.14	78.39	Ban River	19.1	Gangan River	Ram-ganga	Ganga
163	Banra Nala	02047513407R2321	29.40	78.30	29.19	78.38	Ban River	31.1	Gangan River	Ram-ganga	Ganga
164	Banri Nala	02072718914R0261	26.90	83.84	26.71	84.00	Ghaghi Nala	32.3	Choti Gandak	Ghaghra	Ganga
165	Banrwa	02072418102F0002	27.92	82.04	27.88	82.00	Bhanwariya K.	8.79	Rapti River	Ghaghra	Ganga
166	Banrwa Nala	02072418102R0151	27.86	82.00	27.79	81.95	Kaiyan Nala	12.3	Rapti River	Ghaghra	Ganga
167	Bansaha Drain	02059717105R0001	25.11	80.92	25.11	80.96	Ohan River	4.59		Yamuna	
168	Bao Ka Nala	02057116507R0701	25.97	79.82	25.90	79.96	Betwa River	31.3		Yamuna	Ganga
169	Bapra Nadi	02057116705R0561	24.54	78.88	24.57	78.81	Jamrar Nadi	12.5		Yamuna	Ganga

Sr. No.	Rivers	River Code	Origin		Destination		Confluence with	Length (km)	Sub-sub Basin	Sub Basin	Basin
			Latitude	Longitude	Latitude	Longitude					
170	Baragaon Drain	02065817301R0811	25.81	81.62	25.78	81.65	Hiraganj Drain	5.83	Sai River	Gomti	Ganga
171	Barah River	02002915208R1201	28.08	79.89	27.97	79.95	Khannaut River	20.5	Khannaut River	Ganga Direct	Ganga
172	Barahi Nala	02002915208R1291	28.04	79.93	27.99	79.94	Barah River	7.79	Barah River	Ganga Direct	Ganga
173	Barahmkund Drain	02059717101R0001	25.12	80.83	25.18	80.87	Paisuni River	10		Yamuna	
174	Barai	02072418204R0221	27.61	82.53	27.51	82.57	Stream 8 or Bhambhar	17.7	Rapti River	Ghaghra	Ganga
175	Barai Drain	02003220103R0071	27.65	78.55	27.57	78.59	Isan River	13.7	Isan River	Ganga Direct	Ganga
176	Barai Nadi	02047906680F0001	29.07	79.45	28.83	79.38	Gaula, Bhagul River	53	Gaula, Bhagul River	Ram-ganga	Ganga
177	Baraiya Nala	02057116604R0051	25.43	78.97	25.44	79.05	Patrahi Nadi	14.4		Yamuna	Ganga
178	Baral Drain	020413BBB02R0021	28.68	77.59	28.48	77.83	Kali River	36.7	Baral Drain	Kali East	Ganga
179	Baralya Nala	02057116703R0771	24.77	78.73	24.85	78.68	Sajnam Nadi	13.7		Yamuna	Ganga
180	Barandariya Nala	02072418204R1011	27.50	82.46	27.47	82.45	Nakti Nala	4.17	Rapti River	Ghaghra	Ganga
181	Barar Drain	20595	25.02	80.58	25.19	80.58	Baghain River	30	Yamuna	Ganga	
182	Barar Nala	020571	25.31	78.31	25.25	78.42	Kenwara Nala	17.1		Yamuna	Ganga
183	Barar Nala	02059717105R1021	25.07	81.06	25.20	81.06	Ohan River	24.8		Yamuna	
184	Barar/Baraundha Nala	20595	25.05	80.63	25.11	80.56	Barar Drain	12.8	Yamuna	Ganga	
185	Barara Drain	02054814604R0271	27.13	77.90	27.11	77.92	Western Depression Drainage Cut	3.1	Malpura Drain	Yamuna	Ganga
186	Bararu Nala	02057116606R0051	25.59	79.23	25.64	79.28	Chhechh Nala	11.3		Yamuna	Ganga
187	Barauda Mashrakpur Drain	02054814506R0701	27.25	77.75	27.19	77.77	Western Depression Drainage Cut	7.32	Western Depression Drainage Cut	Yamuna	Ganga
188	Barauli Kalan Drain	02056616105R0551	26.95	79.04	26.91	79.04	Kumhawar drain	4.63	Kumhawar Drain, Orampur Drain	Yamuna	Ganga
189	Baraur River	02047906796F0002	29.04	79.50	28.79	79.39	Gaula, Bhagul River	56.4	Gaula, Bhagul River	Ram-ganga	Ganga
190	Baraut Drain	02052813903R0331	29.10	77.26	29.09	77.22	Natural or Kirthal Drain	4	Natural Or Kirthal Drain	Yamuna	Ganga

Sr. No.	Rivers	River Code	Origin		Destination		Confluecne with	Length (km)	Sub-sub Basin	Sub Basin	Basin
			Lati-tude	Long-itude	Lati-tude	Long-itude					
191	Barawa Nadi	02057116701R0581	25.01	78.52	25.09	78.61	Jamini River	16.9		Yamuna	Ganga
192	Barayar Nala	02057317206R0911	25.94	80.27	25.96	80.30	Drain6-Non River	4.62		Yamuna	
193	Bardai Nala	020571	25.19	78.70	25.26	78.61	Jamini River	18		Yamuna	Ganga
194	Bardiya Nala	20571	25.11	79.15	25.13	79.24	Urr Nadi	15.7		Yamuna	Ganga
195	Baredi Nala	02057216807R0891	25.89	80.25	25.90	80.29	Yamuna River	7.53		Yamuna	
196	Barer Drain	02065815707R0681	26.66	80.88	26.60	80.89	Sai River	11.55	Sai River	Gomti	Ganga
197	Barera Drain	020510417102R0571	25.21	81.38	25.26	81.45	Yamuna River	14.8		Yamuna	
198	Bareri Drain	02058116803R0781	25.68	80.01	25.66	80.13	Chandrawal River	24		Yamuna	
199	Bargadwa	02072418204F0001	27.68	82.55	27.66	82.57	Musi	4.55	Rapti River	Ghaghra	Ganga
200	Bargala Nala	02058116803R0561	25.59	80.22	25.59	80.19	Shyam Nala	5.33		Yamuna	
201	Bargaon Nala	020510317102R0561	25.18	81.34	25.27	81.36	Kachhar Nala	12.9		Yamuna	
202	Barghat River	02005819609R1394	24.91	83.23	24.92	83.19	Chandraprabha River	7.45	Chan-draprabha River	Ganga Direct	Ganga
203	Bargi Nadi	020571	24.93	78.83	25.07	78.64	Jamini River	39.4		Yamuna	Ganga
204	Barhalya Drain	02004919905R1001	25.07	82.73	25.13	82.77	Gurkhauli River	9.61	Gurkhauli River	Ganga Direct	Ganga
205	Barhari Nala	02072418906R0051	26.74	83.70	26.66	83.63	Majhna Nala	15.5	Rapti River	Ghaghra	Ganga
206	Barhi River	02005119911R0671	24.94	82.94	25.00	82.92	Jirgo River	10.6	Bajahur River	Ganga Direct	Ganga
207	Barhori N	02057116903R0011	25.39	79.67	25.42	79.67	Arjun N	4.1		Yamuna	Ganga
208	Bari Drain	02056616309R0171	26.51	79.70	26.53	79.70	Ratwaha nala	2.76	Ratwaha Nala	Yamuna	Ganga
209	Bariara Nala	020510417102R0821	25.19	81.46	25.25	81.43	Barera Drain	11.4		Yamuna	
210	Barikundia Nala	02071818008R0571	27.35	81.81	27.24	81.77	Terhi Nadi	15	Terhi Nadi	Ghaghra	Ganga
211	Barka Nala	02072218601R0431	26.58	82.94	26.59	82.99	Kuwano River	7.89	Kuwano River	Ghaghra	Ganga
212	Barkala Rao	02052513201F0174	30.26	77.71	30.24	77.64	Khaironwala Rao	7.62	Khaironwala Rao	Yamuna	Ganga
213	Barkawajor Rive	02061715414R0571	27.54	80.78	27.49	80.83	Gona River	15.8	Sarayan River	Gomti	Ganga
214	Barkhabahra Drain	02004317518R0231	25.12	81.86	25.14	81.84	Tons Nadi	13.5	Tons Nadi	Ganga Direct	Ganga
215	Barkusia Nala	02047913605R0761	28.85	79.03	28.68	79.15	Nahal Nadi	44.5	Gaula, Bhagul River	Ram-ganga	Ganga
216	Barla Chhapar Drain	02062913305R0111	29.61	77.79	29.55	77.76	Purkazi Drainage Cut	7.73	Kali West	Yamuna	Ganga
217	Barori Drain	02057116901R0881	25.17	79.65	25.24	79.56	Dawai N 2	22.3		Yamuna	Ganga
218	Barrauwa Nala	02072418205R0861	27.54	82.63	27.47	82.65	Dhandia Nala	9.83	Rapti River	Ghaghra	Ganga

Sr. No.	Rivers	River Code	Origin		Destination		Confluence with	Length (km)	Sub-sub Basin	Sub Basin	Basin
			Latitude	Longitude	Latitude	Longitude					
219	Barsot Nala	020510517513R0651	25.23	81.53	25.27	81.51	Gangiwa Nala or Deodaha Nala	4.92		Yamuna	
220	Barsot nala	02071718302R0781	26.87	81.87	26.91	81.95	Mutaha Nala	12.8	Mutaha Nala	Ghaghra	Ganga
221	Barua River	02060315107R3141	28.50	80.15	28.32	80.20	Joknai River	28.4	Joknai River	Gomti	Ganga
222	Barwa Drain	02059517101R0851	25.10	80.72	25.30	80.75	Baghain River	40	Yamuna	Ganga	
223	Barwa Drain	02004319908R1501	24.96	82.34	24.92	82.31	Sikrar Drain	6.94	Sikrar Drain	Ganga Direct	Ganga
224	Barwa Nala	02057116704R0381	24.52	78.48	24.80	78.47	Shahzad Nadi	42.3		Yamuna	Ganga
225	Barwa River	02005219421R1511	25.74	82.37	25.63	82.42	Basuhi River	22	Basuhi River	Ganga Direct	Ganga
226	Barwa Sagar Nadi	02057116602R0691	25.38	78.75	25.43	78.72	Betwa River	8.55		Yamuna	Ganga
227	Barwahar N	0205716901R0102	25.67	79.69	25.67	79.73	Birma River	6.33		Yamuna	Ganga
228	Barwana Drain	02056614405R0591	27.60	78.26	27.49	78.26	sengar nadi	13	Sengar River	Yamuna	Ganga
229	Barwao Nala	02057116605R0291	25.59	78.84	25.64	78.95	Betwa River	22.4		Yamuna	Ganga
230	Basa Nala	02055516601R0292	25.44	78.48	25.45	78.52	Pahuj River	4.75	Pahuj River	Yamuna	Ganga
231	Basaha Drain	02065815601R0111	26.56	80.74	26.28	81.10	Sai River	105.32	Sai River	Gomti	Ganga
232	Basahi Nala	02004519908R0391	25.02	82.32	25.04	82.39	Khajuri	9.61	Khajuri Drain	Ganga Direct	Ganga
233	Basahwa Drain	02005819609R1392	24.94	83.15	24.94	83.17	Chandraprabha River	2.39	Chandraprabha River	Ganga Direct	Ganga
234	Basaich Drain	02040213308R0281	29.36	77.83	29.27	77.84	Jansath River	11.4	Jansath Drain	Kali East	Ganga
235	Basait Drain	02057714806R0541	27.02	79.21	27.02	79.35	Rind	19.1		Yamuna	
236	Basakariya Nala	02057116701R1001	24.94	78.64	24.96	78.66	Jamini River	4.46		Yamuna	Ganga
237	Basana Drain	02004017504U0001	25.60	81.84	25.51	81.86	Ganga	16.1	Ganga Direct	Ganga Direct	Ganga
238	Basauni	02072418401R0301	27.33	83.03	27.31	83.07	Jamuar Nadi	7.06	Rapti River	Ghaghra	Ganga
239	Basera Cut	02053314301R0201	28.09	77.68	28.08	77.69	Takipur, Parauri Drain	1.55	Takipur, Parauri Drain	Yamuna	Ganga
240	Basgurwa Drain	02004519901R1161	25.17	82.35	25.17	82.43	Karnauti Drain	16.4	Karnauti Drain	Ganga Direct	Ganga
241	Basit Nala	02048015008R0171	28.57	79.36	28.41	79.32	Sankha Nadi	40.5	Sankha Nadi	Ram-ganga	Ganga
242	Baskariya Nala	02057116706R0601	24.34	78.63	24.36	78.62	Sukarwa Nala	2.81		Yamuna	Ganga

Sr. No.	Rivers	River Code	Origin		Destination		Confluecne with	Length (km)	Sub-sub Basin	Sub Basin	Basin
			Lati-tude	Long-itude	Lati-tude	Long-itude					
243	Basmati Drain	0200113409R2671	29.70	78.40	29.64	78.36	Malin River	9.61	Malin River	Ganga Direct	Ganga
244	Basnahi Drain	0200YY19502R0641	26.06	83.61	25.87	83.93	Lahkra River,Buddhi River	59.3	Lahkra River, Buddhi River	Ganga Direct	Ganga
245	Basuhi River	02005217313R0131	25.75	82.17	25.39	82.69	Varuna River	127	Varuna River	Ganga Direct	Ganga
246	Basundhara Drain	02057720106R0361	27.48	78.50	27.48	78.56	Rind	6.24		Yamuna	
247	Basundhara Nala	020510617402R0751	25.33	81.44	25.30	81.51	Kilnahi Nadi	12.7		Yamuna	
248	Baswaha N	02057116902R0621	25.45	79.65	25.51	79.66	Arjun N	8.99		Yamuna	Ganga
249	Baswaria	02072418204F0002	27.70	82.58	27.67	82.59	Ghagraol	4.32	Rapti River	Ghaghra	Ganga
250	Bathwa Nala	02072419014R0121	26.50	83.55	26.37	83.62	Rapti River	25.8	Rapti River	Ghaghra	Ganga
251	Bau Nala	02057116701R0271	25.04	78.48	25.17	78.51	Betwa River	18.8		Yamuna	Ganga
252	Bawan Tikri Drain	02054814603R0	27.05	77.76	27.03	77.80	Gubbins Drain	5.7	Gubbins Drain	Yamuna	Ganga
253	Baya Nala	02058116901R0421	25.50	80.04	25.55	80.18	Shyam Nala	32.8		Yamuna	
254	Bedna Nala	02058817008R0631	25.63	80.63	25.66	80.63	Drain 1-USra Drain	4.83		Yamuna	
255	Bega Sot	02045913407R4971	29.49	78.58	29.41	78.62	Ramganga River	13.2	Bega Sot	Ram-ganga	Ganga
256	Behata Drain	02043920202R1411	27.81	78.74	27.77	78.74	Kali River	5.55	Sidhpura Drain	Kali East	Ganga
257	Behta River/Beta Drain/Ramnagr Minor	02062215501R0561	27.30	80.30	26.94	80.86	Gomti River	165	Behta River/Beta Drain/Ramnagr Minor	Gomti	Ganga
258	Behtagopi Drain	02003515605R0171	26.37	80.68	26.37	80.64	Khanti Drain	5.2	Khanti Drain	Ganga Direct	Ganga
259	Behwa/Ruhawa River	02062615704R1571	26.95	81.02	26.92	80.99	Kukrail River	6.11	Kukrail River	Gomti	Ganga
260	Belai nala	02071718313R0801	26.96	81.79	26.96	81.90	Mutaha Nala	16.4	Mutaha Nala	Ghaghra	Ganga
261	Belan River	02004320003R0561	24.71	83.26	25.03	81.76	Tons Nadi	273	Tons Nadi	Ganga Direct	Ganga
262	Belwan River-Chatar River	02004819905R1091	24.99	82.67	25.14	82.75	Ganga	28.9	Ganga Direct	Ganga Direct	Ganga
263	Bera Nala	02057116702R0571	24.78	78.29	24.77	78.26	Rita Nala	4.73	Rita Nala	Yamuna	Ganga
264	Berka Drain	02004319906R1241	24.88	82.66	24.86	82.66	Bidauli Drain	2.34	Bidauli Drain	Ganga Direct	Ganga
265	Besu	02005619417R1011	25.95	82.63	25.62	83.67	Ganga River	211	Ganga Direct	Ganga Direct	Ganga
266	Beta River	02061715411R0811	27.63	80.56	27.39	80.73	Sarayan River	62.75	Sarayan River	Gomti	Ganga

Sr. No.	Rivers	River Code	Origin		Destination		Confluecne with	Length (km)	Sub-sub Basin	Sub Basin	Basin
			Lati-tude	Long-itude	Lati-tude	Long-itude					
267	Betwa Nala	20638	26.53	81.88	26.49	81.76	Gomti River	27	Betwa Nala	Gomti	Ganga
268	Betwa River	20637	26.73	81.69	26.59	81.70	Gomti River	30.7	Betwa River	Gomti	Ganga
269	Betwa River		24.45	78.27	25.92	80.22	Yamuna River	370	Yamuna	Yamuna	Ganga
270	Bhada Drain	02055516602R0421	25.47	78.68	25.60	78.75	Pahuj River	29.7	Pahuj River	Yamuna	Ganga
271	Bhadaiyan Drain	02055516504R0321	26.15	79.14	26.25	79.08	Pahuj River	17	Pahuj River	Yamuna	Ganga
272	Bhadar Wala Nala	02057116704F0002	24.42	78.40	24.38	78.37	Narain Nadi	8.75	Narayan River	Yamuna	Ganga
273	Bhadesamau Drain	02062215702R0241	26.97	80.71	26.95	80.71	Panjharia/ Hariharpur Drain	2.8	Behta River/ Beta Drain/ Ramnagr Minor	Gomti	Ganga
274	Bhadewan Drain	02061715405R1231	27.73	80.81	27.68	80.78	Gona River	11.55	Sarayan River	Gomti	Ganga
275	Bhadohada Nala	02057116702R0281	24.88	78.24	24.91	78.22	Betwa River	4.99	Betwa River	Yamuna	Ganga
276	Bhadwana Drain	02062215702R0271	26.95	80.74	26.93	80.74	Panjharia/ Hariharpur Drain	3.38	Behta River/ Beta Drain/ Ramnagr Minor	Gomti	Ganga
277	Bhagahar N	02070915309R0271	27.90	81.16	27.85	81.16	Dahawar River	14.3	Sharda River	Ghaghra	Ganga
278	Bhagari Nala	02057116606R0541	25.41	79.26	25.52	79.23	Lakheri Nadi	17		Yamuna	Ganga
279	Bhaghar Nala	02070818010R0271	28.06	81.64	27.93	81.44	Babai River	44.8	Babai River	Ghaghra	Ganga
280	Bhagla nala	02071718315R0611	26.86	81.93	26.85	82.02	Mutaha Nala	16.2	Mutaha Nala	Ghaghra	Ganga
281	Bhagwargarhi Cut	02054314303R0661	27.92	77.79	27.86	77.85	Kanwan Nadi	13.6	Kanwan Nadi, Jhar-na Nala	Yamuna	Ganga
282	Bhagwantpur Drain	02003216001R1101	27.09	79.53	27.06	79.52	Isan River	4.57	Isan River	Ganga Direct	Ganga
283	Bhainisini Cut	02062913305R0191	29.65	77.82	29.64	77.78	Uchagaon Drainage Cut	4.76	Kali West	Yamuna	Ganga
284	Bhainsahi River	0200YY19108R0881	25.94	83.24	25.87	83.67	Tons River	76.8	Tons River	Ganga Direct	Ganga
285	Bhainsahiya Drain	02005820004R0991	24.67	83.37	24.63	83.34	Karamnasa River	9.34	Karamansa River	Ganga Direct	Ganga
286	Bhainsarai Drain	02056616103R0731	26.84	78.97	26.86	78.99	sirsa	2.79	Sirsa River, Dhumar River	Yamuna	Ganga
287	Bhainsi River	02060415201R0071	28.30	80.06	28.09	80.20	Gomti River	44	Bhainsi River	Gomti	Ganga
288	Bhainsora Drain	02058116902R0961	25.38	79.80	25.42	79.86	Chandrawal River	14.2		Yamuna	
289	Bhainsora Drain	02005819609R1121	24.73	83.20	24.80	83.24	Karamnasa River	13.3	Karamansa River	Ganga Direct	Ganga
290	Bhainsta Nala	02065815304R0231	27.88	80.11	27.69	80.13	Sai River	26.6	Sai River	Gomti	Ganga

Sr. No.	Rivers	River Code	Origin		Destination		Confluecne with	Length (km)	Sub-sub Basin	Sub Basin	Basin
			Lati-tude	Long-itude	Lati-tude	Long-itude					
291	Bhainswal Cut	020526SSS01R0041	29.52	77.32	29.53	77.22	Katha Nala	10.4	Katha Drain	Yamuna	Ganga
292	Bhainswal NNew Drain	020629SSS05R0611	29.51	77.32	29.46	77.31	Shamli Drain	6.94	Krishni River	Yamuna	Ganga
293	Bhairon N	02057116902R1161	25.22	79.74	25.32	79.76	Arjun N	19.2		Yamuna	Ganga
294	Bhaisadauh Nala	20595	24.83	80.32	24.88	80.31	Ranj River	7.39	Yamuna	Ganga	
295	Bhaisara Drain	02004319907R1621	24.77	82.33	24.80	82.34	Kusera/ Lonmati River	3.9	Kusera/ Lonmati River	Ganga Direct	Ganga
296	Bhaisondha Drain	02059717101R1271	25.21	80.86	25.27	80.87	Paisuni River	9.57		Yamuna	
297	Bhakra Nadi	02047913601R0001	28.80	79.29	28.48	79.27	Guala, Bahagul River	40.3	Gaula, Bhagul River	Ram-ganga	Ganga
298	Bhakra Nadi	02047906679F0001	29.31	79.48	28.80	79.27	Sohaya Nadi	109	Gaula, Bhagul River	Ram-ganga	Ganga
299	Bhakrahi Nala	02072218514R3071	26.73	82.42	26.73	82.48	Ramrekha Nadi	11	Kuwano River	Ghaghra	Ganga
300	Bhaksi Drain	02002915205R0501	28.15	79.69	27.80	79.85	Garai Drain	73.7	Garai Drain	Ganga Direct	Ganga
301	Bhaksi River	02005119911R0951	24.97	82.98	25.02	82.97	Jirgo River	11.3	Bajahur River	Ganga Direct	Ganga
302	Bhamrewa	02072418205F0001	27.70	82.61	27.68	82.60	Ghagraol	3.02	Rapti River	Ghaghra	Ganga
303	Bhankri Aibasi Drain	02056614306R0811	27.79	78.18	27.78	78.17	sengar nadi	2.62	Sengar River	Yamuna	Ganga
304	Bhanwant Drain	02003214804R0241	27.16	79.08	27.21	79.11	Isan River	11.7	Isan River	Ganga Direct	Ganga
305	Bhanwariya K	02072418102F0003	27.92	82.03	27.86	82.00	Banrwa Nala	9.6	Rapti River	Ghaghra	Ganga
306	Bhanwariya Kula	02072418102R0141	27.88	81.99	27.83	81.98	Banrwa Nala	6.04	Rapti River	Ghaghra	Ganga
307	Bharana Drain	02054314206R0	28.52	77.71	28.51	77.70	Kanwan Nadi	1.86	Kanwan Nadi, Jhar-na Nala	Yamuna	Ganga
308	Bharaul Nala	02056614708R0161	27.16	78.75	27.14	78.74	sengar	2.41	Senger River	Yamuna	Ganga
309	Bharedi Nala	02059517005R0531	25.45	80.79	25.45	80.88	Kalind Drain	15.5	Yamuna	Ganga	
310	Bharera Drain	02003220103R0931	27.48	78.59	27.46	78.67	Isan River	13.4	Isan River	Ganga Direct	Ganga
311	Bharguda Drain	02048515209R0151	27.84	79.75	27.67	79.64	Ramganga River	33	Bharguda Drain	Ram-ganga	Ganga
312	Bharhar N	02057116904R0701	25.37	79.59	25.51	79.59	Birma River	24.9		Yamuna	Ganga
313	Bhariya N	02057116902R0751	25.45	79.55	25.50	79.56	Birma River	11.6		Yamuna	Ganga
314	Bharka	02003415511R0931	27.02	80.07	27.00	80.12	Kalyani	8.1	Kalyani River	Ganga Direct	Ganga
315	Bharsain Drain	02056616203R1501	26.47	79.55	26.50	79.59	sengar	6.2	Sengar River	Yamuna	Ganga

Sr. No.	Rivers	River Code	Origin		Destination		Confluecne with	Length (km)	Sub-sub Basin	Sub Basin	Basin
			Lati-tude	Long-itude	Lati-tude	Long-itude					
316	Bhartiya Drain	02053514503U0001	27.62	77.59	27.62	77.62	Kosi Arterial Drain	4.73	Kosi Arterial Drain	Yamuna	Ganga
317	Bharua N	02057116903R0252	25.31	79.56	25.38	79.50	Birma River	16		Yamuna	Ganga
318	Bharwa River	02057116903R0141	25.29	79.69	25.36	79.69	Kalli N	12.6		Yamuna	Ganga
319	Bhasauli Cut	02054314201R0361	28.36	77.83	28.34	77.82	Khurja Drain	2.1	Khurja Drain	Yamuna	Ganga
320	Bhati Drain	02063215706R0	26.68	81.06	26.68	81.08	Niwaz khera/Rasulpur Drain	2.39	Loni Drain	Gomti	Ganga
321	Bhatola Drain	02041814206R0481	28.30	77.88	28.30	77.91	Kali River	4.1	Bhatola Drain	Kali East	Ganga
322	Bhatpurwa Drain	02064117913R0881	26.44	82.08	26.38	82.03	Gomti River	15.3	Bhatpurwa Drain	Gomti	Ganga
323	Bhaunakpur Drain	02056616204R0861	26.57	79.46	26.58	79.48	Phaphund drain cut	2.75	Phaphund Drain Cut	Yamuna	Ganga
324	Bhaupura Drain	02044020205R0481	27.62	78.90	27.58	78.89	Kali River	7.45	Bhaupura Drain	Kali East	Ganga
325	Bhaur Ka Nala	02057116702R0141	24.84	78.37	24.86	78.36	Paurwa Nala	3.66		Yamuna	Ganga
326	Bhawa	02072418102F0004	27.92	82.07	27.83	82.00	Gainjhawa Nala	14.9	Rapti River	Ghaghra	Ganga
327	Bhawani N	02057116805R0831	25.49	79.62	25.50	79.65	Baswaha N	4.96		Yamuna	Ganga
328	Bhera N	02057116801R0321	25.65	79.57	25.73	79.80	Birma River	45.4		Yamuna	Ganga
329	Bhikanpur Drain	02053314104R0281	28.21	77.65	28.21	77.63	Patwaha Drain	2	Patwaha Drain	Yamuna	Ganga
330	Bhikhampur Drain	02062914003U0001	28.78	77.52	28.76	77.42	Hindon	12	Bhikhampur Drain	Yamuna	Ganga
331	Bhirla Nala	02002915508R0341	27.38	79.82	27.36	79.88	Bhirla Nala	8.45	Nilmai River	Ganga Direct	Ganga
332	Bhitara Nala	02056216505R0881	26.12	79.33	26.13	79.48	Stream 2	18.7	Stream 2	Yamuna	Ganga
333	Bhitari Nala	02056116506R3801	26.27	79.48	26.28	79.54	Yamuna River	12.7	Yamuna	Yamuna	Ganga
334	Bhitragaon Drain	02057716207R0471	26.67	79.66	26.70	79.70	Siyari nala	5.25		Yamuna	
335	Bhitri Nala	02072218413R2091	27.16	82.56	27.10	82.55	Kuwano River	8.66	Kuwano River	Ghaghra	Ganga
336	Bhojpur Branch Cut	02056620106R0511	27.41	78.39	27.38	78.43	babarpur drain	5.78	Babarpur Drain	Yamuna	Ganga
337	Bhola Nala	02070415310R0021	28.57	80.69	28.50	80.74	Jauraha Nala	15.1	Sarju Or Suheli River	Ghaghra	Ganga
338	Bhondsar Drain	02005819609R1393	24.92	83.14	24.93	83.17	Chandraprabha River	4.56	Chandraprabha River	Ganga Direct	Ganga
339	Bhongaon Drain	02003214802R0221	27.28	79.21	27.18	79.24	Isan River	18.3	Isan River	Ganga Direct	Ganga
340	Bhoni Drain	02003616405R0	26.39	80.38	26.32	80.35	Pandu River	20.7	Pandu River	Ganga Direct	Ganga

Sr. No.	Rivers	River Code	Origin		Destination		Confluecne with	Length (km)	Sub-sub Basin	Sub Basin	Basin
			Lati-tude	Long-itude	Lati-tude	Long-itude					
341	Bhonka Drain	02005819607R1621	25.02	83.11	25.19	83.16	Garai River	27	Garai River	Ganga Direct	Ganga
342	Bhoria Drain	02063517607R1051	26.88	81.62	26.81	81.58	Kalyani River	23.2	Kalyani River	Gomti	Ganga
343	Bhujniya Drain	02062715707R0811	26.77	80.98	26.82	81.01	Gomti River	14	Bhujniya Drain	Gomti	Ganga
344	Bhulana Nala, Prakharpur Drain	02053914501R0131	27.84	77.39	27.66	77.36	Goverdhan Drain	28	Goverdhan Drain	Yamuna	Ganga
345	Bhurawala Rao	02052213201F0175	30.40	77.65	30.38	77.62	Karaundi-wala Rao	4.85	Karaundi-wala Rao	Yamuna	Ganga
346	Bhureka Drain	02053314303R0811	27.87	77.78	27.83	77.72	Patwala Nala,Pisawa Drain	7.7	Patwala Drain/ Pisa-wa Drain	Yamuna	Ganga
347	Bhuriya Drain Or Tilpat Drain	02053014103R0801	28.44	77.28	28.38	77.49	Yamuna River	30.5	Yamuna	Yamuna	Ganga
348	Bhuriya Nala	02053114103R0801	28.32	77.54	28.27	77.50	Yamuna River	9.6	Yamuna	Yamuna	Ganga
349	Bhurra Drain	02059817105R1002	25.16	81.08	25.20	81.12	Kewai Nala	10.3		Yamuna	
350	Bhuwanan Ka Nala	02057116702R0071	24.87	78.32	24.87	78.34	Kherar Nala	1.98		Yamuna	Ganga
351	Biana Nala	02057116702R1241	24.72	78.35	24.70	78.44	Shahzad Nadi	12.6		Yamuna	Ganga
352	Bibhar N	02057116902R0282	25.51	79.76	25.56	79.71	Garahi N	12		Yamuna	Ganga
353	Bichhui Nala	02058116901R0291	25.36	80.11	25.54	80.17	Shyam Nala	38.7		Yamuna	
354	Bichli Drain	02005819609R1396	24.90	83.23	24.90	83.22	Barghat Nadi	1.44	Barghat River	Ganga Direct	Ganga
355	Bidauli Drain	02004319911R0231	24.88	82.70	24.85	82.65	Bakhar River	9.26	Bakhar River	Ganga Direct	Ganga
356	Biewa Drain	02003315512R0281	27.02	80.19	26.98	80.14	Kalyani River	11	Kalyani River	Ganga Direct	Ganga
357	Bihar Nala	02059717105R0001	25.10	81.16	25.16	81.16	Ganta River	10.2		Yamuna	
358	Bihar Nala	02047713606R2181	29.05	78.98	29.00	79.01	Bihar or Parakiya Nadi	10.8	Koshi River	Ram-ganga	Ganga
359	Bihar or Parakiya Nadi	02047713606R1791	29.10	78.98	28.95	79.01	Koshi River	27.2	Koshi River	Ram-ganga	Ganga
360	Bihari Drain	02062913302R0511	29.40	77.75	29.29	77.72	Khatauli Escape	15.7	Kali West	Yamuna	Ganga
361	Bijaigarh Drain	02056614306R0461	27.85	78.22	27.71	78.20	sengar nadi	22.5	Sengar River	Yamuna	Ganga
362	Bijaisalahi Nala	02072418709R0041	27.20	83.32	27.17	83.25	Powa Nala/ Ghonghi	13.4	Rapti River	Ghaghra	Ganga
363	Bijalisain Drain	02055516602R0131	25.54	78.59	25.53	78.62	Karina Nala/ Parara Nala	5	Karina Drain/ Par-ara Drain	Yamuna	Ganga

Sr. No.	Rivers	River Code	Origin		Destination		Confluecne with	Length (km)	Sub-sub Basin	Sub Basin	Basin
			Lati-tude	Long-itude	Lati-tude	Long-itude					
364	Bijalpur Drain	02057714312R0731	27.74	78.25	27.74	78.27	Rind	2.4		Yamuna	
365	Bijauli Drain	02056616104R0171	26.69	79.15	26.72	79.16	sengar	4.89	Sengar River	Yamuna	Ganga
366	Bijauriya Nala	02057116702R1201	24.73	78.36	24.76	78.45	Shahzad Nadi	12.8		Yamuna	Ganga
367	Bijgawan Nala	02065815519R0151	27.66	80.11	27.62	80.18	Sai River	9.93	Sai River	Gomti	Ganga
368	Bijhai Drain	02056616207R0881	26.62	79.59	26.57	79.58	Dharia nala	5.94	Dharia Nala	Yamuna	Ganga
369	Bijra Drain	02005820004R0511	24.74	83.39	24.73	83.29	Karamnasa River	15.1	Karamansa River	Ganga Direct	Ganga
370	Bijuriya Nala	02057116703R0493	24.81	78.73	24.85	78.72	Pathjhor Nala	6.5		Yamuna	Ganga
371	Bikrampur Drain	02045214809R0691	27.30	79.20	27.29	79.21	Rajwana Drain	1.32	Rajwana Drain	Kali East	Ganga
372	Bilad Nadi	20595	24.92	80.40	25.02	80.38	Ranj River	20.3	Yamuna	Ganga	
373	Bilari Nala	02059717103R0461	25.45	81.04	25.43	81.08	Paisuni River	8.65		Yamuna	
374	Bilsar Tajpur Drain	02002720108R0491	27.55	79.20	27.50	79.20	Bagar Drain	8.85	Bagar Drain	Ganga Direct	Ganga
375	Bilwa Nala	02057116904R1091	25.35	79.31	25.37	79.30	Dhasan River	4.64		Yamuna	Ganga
376	Bindawa Drain	02063215708R0	26.65	81.00	26.66	81.06	Niwaz khera/ Rasulpur Drain	7.64	Loni Drain	Gomti	Ganga
377	Bindu Bulaki Drain	02054314510R0281	27.66	77.79	27.63	77.87	Jamon Drain	10.4	Jamon Drain	Yamuna	Ganga
378	Binis Chirawar Drain	02003214802R1351	27.17	79.38	27.08	79.46	Isan River	19.5	Isan River	Ganga Direct	Ganga
379	Bipra Nala	02057116607R0291	25.31	79.24	25.29	79.25	Sukhnai Nadi 2	3.84		Yamuna	Ganga
380	Birdhi Nala	020510617402R0351	25.37	81.42	25.38	81.46	Kilnahi Nadi	6.46		Yamuna	
381	Birhia Nala	02072218316R0401	27.01	82.12	26.99	82.19	Chamdai nadi	9.4	Kuwano River	Ghaghra	Ganga
382	Birma River	20571	25.22	79.39	25.88	79.90	Betwa River	141.4		Yamuna	Ganga
383	Birpur Drainage Cut	02057716007R0821	26.98	79.46	26.90	79.48	Rind	12.1		Yamuna	
384	Birsinghpur Drain/Dhansari Drain	02065817306R1081	25.82	81.77	25.84	81.86	Sakarni Nadi, Narayanpur Nala	16.4	Sai River	Gomti	Ganga
385	Birwa	02003415512R0751	27.00	80.19	26.98	80.14	Kalyani	8.2	Kalyani River	Ganga Direct	Ganga
386	Bisahi Nadi	02072218008R0441	27.37	81.84	27.00	82.61	Kuwano River	187	Kuwano River	Ghaghra	Ganga
387	Bisahil Nala	02059517002R1181	25.24	80.53	25.26	80.68	Baghain River	23	Yamuna	Ganga	
388	Bisara Cut	02054314302R0451	28.02	77.87	27.98	77.89	Chaudhana Drain	4.79	Chaudhana Drain	Yamuna	Ganga

Sr. No.	Rivers	River Code	Origin		Destination		Confluecne with	Length (km)	Sub-sub Basin	Sub Basin	Basin
			Lati-tude	Long-itude	Lati-tude	Long-itude					
389	Bisawan Drain	02064017913R0201	26.47	82.04	26.40	82.00	Gomti River	15.6	Bisawan Drain	Gomti	Ganga
390	Bisundri Drain	02054814608R0181	26.83	77.51	26.87	77.59	Kwar River	11.8	Kwar River	Yamuna	Ganga
391	Biswi River	0200YY17913R0011	26.49	81.91	26.44	82.47	Tons River	112	Tons River	Ganga Direct	Ganga
392	Boda Nala	02059517101R0211	25.07	80.73	25.08	80.70	Banganga River	5.67	Yamuna	Ganga	
393	Bokarha Nala	02057917201R0021	25.84	80.57	25.84	80.54	Yamuna River	5.41		Yamuna	
394	Bokwa Nala	02072418705F0001	27.25	83.46	27.22	83.45	Rohini River	7.51	Rapti River	Ghaghra	Ganga
395	Boliwali Rao	02052213203F0173	30.40	77.66	30.37	77.64	karaundiwala Rao	5.1	Karaundi-wala Rao	Yamuna	Ganga
396	Budha Nadi	02072418408R1441	27.13	82.90	27.03	82.95	Aami River	26.6	Rapti River	Ghaghra	Ganga
397	Budhera Drain	02062913901R0181	29.04	77.31	28.96	77.39	Terha Drain	15.15	Budhera Drain	Yamuna	Ganga
398	Budhi Rapti River	02072418203F0001	27.71	82.39	27.17	83.12	Dano or Kunhra River	195	Rapti River	Ghaghra	Ganga
399	Budhi Yamuna River/Drain26	02052413202F0571	30.27	77.58	30.10	77.40	Yamuna River	36.8	Yamuna	Yamuna	Ganga
400	Bulandpur or Nimgaon Drain	02053414307R0761	27.67	77.84	27.69	77.71	Yamuna River	17.3	Yamuna	Yamuna	Ganga
401	Bundaulwa Nala	02057717206R0171	26.07	80.41	26.07	80.42	Rind	2.29		Yamuna	
402	Bundela Nala	020510817513R0541	25.24	81.56	25.29	81.55	Yamuna River	10.3		Yamuna	
403	Burhanga Drain	02001813806R0341	29.17	78.01	29.00	78.05	Ganga River	23.2	Ganga Direct	Ganga Direct	Ganga
404	Burhanga Drain-Bilsari Branch Drain	02002515904R1041	27.61	79.23	27.51	79.55	Ganga River	47.2	Ganga Direct	Ganga Direct	Ganga
405	Burhanga River	02002013809R0431	28.95	78.04	28.82	78.14	Ganga River	22.7	Ganga Direct	Ganga Direct	Ganga
406	Burhi Ganga River	02002420202R0641	27.99	78.63	27.62	79.37	Ganga River	132	Ganga Direct	Ganga Direct	Ganga
407	Burhi Kosi	02047706681F0001	29.34	79.12	29.16	79.04	Koshi River	29	Koshi River	Ramganga	Ganga
408	Burhi Rapti or Burhatti Nadi	02072418201R0831	27.59	82.10	27.48	82.18	Rapti River	27.3	Rapti River	Ghaghra	Ganga
409	Busand Nala	02058817002R0041	25.41	80.49	25.53	80.53	Drain5-Garhara Drain	22.4		Yamuna	
410	Byohi Bihari Nala	02054314507R0621	27.54	77.78	27.35	78.09	Kanwan Nadi	41.5	Kanwan Nadi, Jhar-na Nala	Yamuna	Ganga
411	Chaka Drain	02004320002R0731	24.79	82.84	24.84	82.80	Bakhar River	11.6	Bakhar River	Ganga Direct	Ganga
412	Chakchuan Drain	02004319906R0931	24.84	82.61	24.85	82.60	Bakhar River	3.23	Bakhar River	Ganga Direct	Ganga

Sr. No.	Rivers	River Code	Origin		Destination		Confluecne with	Length (km)	Sub-sub Basin	Sub Basin	Basin
			Lati-tude	Long-itude	Lati-tude	Long-itude					
413	Chakra Drain	02005119911R1291	25.04	82.86	25.02	82.90	Jirgo River	9.1	Jirgo River	Ganga Direct	Ganga
414	Chamaria Rao	02052513202R	30.27	77.80	30.25	77.76	Maskara River	6	Maskara River	Yamuna	Ganga
415	Chambal River	02055443902R0001	26.83	78.23	26.49	79.25	Yamuna River	155	Yamuna	Yamuna	Ganga
416	Chamdai nadi	02072218307R1201	27.09	82.09	26.94	82.27	Manwar Nadi or Manorama	41.2	Kuwano River	Ghaghra	Ganga
417	Chamrauha River/ Naudiha River/ Bhiwa Drain	20658	26.36	81.79	25.94	81.98	Sai River	93.3	Sai River	Gomti	Ganga
418	Chandahi Nadi	02071818305R0131	27.20	81.70	26.99	81.96	Terhi Nadi	49.2	Terhi Nadi	Ghaghra	Ganga
419	Chandasamand Drain	02040313309R0611	29.27	77.74	29.20	77.75	Khatauli Drain	10.2	Khatauli drain	Kali East	Ganga
420	Chanderu Drain	02054314205R0541	28.51	77.74	28.33	77.77	Kanwan Nadi	26.3	Kanwan Nadi, Jharna Nala	Yamuna	Ganga
421	Chandha Nala	02059717105R0001	25.12	81.12	25.15	81.15	Ganta River	6.1		Yamuna	
422	Chandhokha Nala	020571	24.92	78.81	24.86	78.76	Jamini River	11.3		Yamuna	Ganga
423	Chandkhura Drain	02056616305R0441	26.52	79.67	26.54	79.70	Ratwaha nala	3.38	Ratwaha Nala	Yamuna	Ganga
424	Chandpur Ka Jawan Nala or Chaureri Nadi	02071315416R0441	27.41	81.19	27.28	81.30	Chauka River	25.5	Old bed of Chauka River	Ghaghra	Ganga
425	Chandra prabha River	02005819609R13912	24.95	83.24	25.00	83.25	Karamnasa River	8.5	Karamansa River	Ganga Direct	Ganga
426	Chandraprabha River	02005820001R3171	24.82	83.05	25.19	83.33	Karamnasa River	92.4	Karamansa River	Ganga Direct	Ganga
427	Chandrapur Drain	02062913302R0401	29.49	77.78	29.48	77.79	Dhandhera Datiyana Drain, Nara Cut	2	Kali West	Yamuna	Ganga
428	Chandrauti Drain	02005819607R2761	25.02	83.18	25.15	83.21	Chandraprabha River	25.7	Chandraprabha River	Ganga Direct	Ganga
429	Chandrawal River	02058116901R0461	25.30	79.82	25.76	80.42	Ken River	152		Yamuna	
430	Changauli Cut	02053314103R0191	28.32	77.67	28.29	77.65	Hirnoti Drain	4.53	Hirnoti Drain	Yamuna	Ganga
431	Chapri Rao	02052413201F01710	30.33	77.71	30.33	77.71	Panja Rao	16.3	Panja Rao	Yamuna	Ganga
432	Chapta Drain	02058116901R0101	25.47	80.02	25.54	80.00	Chandrawal River	14.2		Yamuna	
433	Charha Drain	02004320002R0011	24.80	82.56	24.78	82.56	Amhawa ki River	3.58	Amhawa ki River	Ganga Direct	Ganga
434	Chartawal Escape	02062913306U0371	29.55	77.57	29.55	77.55	Hindon	2.89	Chartawal Escape	Yamuna	Ganga

Sr. No.	Rivers	River Code	Origin		Destination		Confluecne with	Length (km)	Sub-sub Basin	Sub Basin	Basin
			Lati-tude	Long-itude	Lati-tude	Long-itude					
435	Chatra Drain	02004317519R0221	25.04	81.78	25.06	81.79	Tons Nadi	3.99	Tons Nadi	Ganga Direct	Ganga
436	Chaubepur Drain	0200YY17907R0761	26.32	82.26	26.31	82.33	Kurebhar Drain	9.94	Kurebhar Drain	Ganga Direct	Ganga
437	Chaubepur Nala	02071818307U0001	27.12	81.98	27.01	81.99	Terhi Nadi	20.1	Terhi Nadi	Ghaghra	Ganga
438	Chaudhana Drain	02054314302R0601	28.04	77.90	27.90	77.94	Somna Drain	20	Somna Drain	Yamuna	Ganga
439	Chaurari Nadi	02071315403R0491	27.46	81.06	27.32	81.20	Somli Nadi	27.7	Old bed of Chauka River	Ghaghra	Ganga
440	Chauwar Nala	02072718906R0841	26.82	83.89	26.73	83.98	Banri Nala	16.5	Choti Gandak	Ghaghra	Ganga
441	Chawa Nala	02070415308F0001	28.39	80.83	28.37	80.87	Chhauwa Nala	8.85	Sarju Or Suheli River	Ghaghra	Ganga
442	Chelna Nala	02057116701R0221	25.08	78.47	25.13	78.47	Betwa River	8.11		Yamuna	Ganga
443	Chhachhund Drain	02056616201R0211	26.71	79.39	26.68	79.33	sengar	10.3	Sengar River	Yamuna	Ganga
444	Chhajarsi Drain	02041014003R0611	28.74	77.54	28.69	77.72	Hawa Drain Qadirabad Drain Badi-rabad Drain	16.31	Hawa Drain, Qadirabad Drain, Badirabad Drain	Kali East	Ganga
445	Chhalauli Nala	02058317202U0001	25.83	80.61	25.78	80.58	Yamuna River	8.5		Yamuna	
446	Chharbariya Drain	02062913811R0161	29.16	77.58	29.12	77.61	Sardhana Drain	5.4	Sardhana Drain	Yamuna	Ganga
447	Chhaunk Drain	02056614403R1111	27.68	78.21	27.66	78.19	sengar nadi	3.13	Sengar River	Yamuna	Ganga
448	Chhauwa Nala	02070415308F0002	28.52	80.65	28.35	80.87	Sarju or Suheli River	48.9	Sarju Or Suheli River	Ghaghra	Ganga
449	Chhechh Nala	02057116603R0822	25.59	79.16	25.77	79.37	Dhasan River	51		Yamuna	Ganga
450	Chherat Drain	02056614304R0521	27.99	78.07	27.95	78.13	lahtoi drain	10.2	Lahtoi Drain	Yamuna	Ganga
451	Chhichhamai Nala	02056614702R0511	27.09	78.57	27.11	78.56	sirsa	2.41	Sirsa River, Dhumar River	Yamuna	Ganga
452	Chhinga Nala / Singa Nala	02057116603R0341	25.44	78.88	25.53	78.86	Betwa River	14.9		Yamuna	Ganga
453	Chhingra Nala	02057116601R0041	25.33	78.39	25.32	78.42	Kanera Nala	3.83		Yamuna	Ganga
454	Chhoeya River	02001713409R2961	29.61	78.38	29.05	78.09	Ganga River	109	Ganga Direct	Ganga Direct	Ganga
455	Chhoha / Behta Gokul Drain	02065815502R0411	27.50	80.00	27.32	80.21	Sai River	47.2	Sai River	Gomti	Ganga
456	Chhoha Drain	02057716207R0171	26.76	79.71	26.60	79.82	Rind	37.3		Yamuna	
457	Chhoiya Drain	02040413810R0441	29.11	77.80	29.04	77.78	Kali River	11.6	Chhoiya Drain	Kali East	Ganga
458	Chhoiya Drain	02042714311R0781	27.90	78.41	27.87	78.40	Kali River	6.18	Chhoiya Drain	Kali East	Ganga

Sr. No.	Rivers	River Code	Origin		Destination		Confluecne with	Length (km)	Sub-sub Basin	Sub Basin	Basin
			Lati-tude	Long-itude	Lati-tude	Long-itude					
459	Chhoiya Drain	02042914309R0221	28.12	78.29	27.96	78.42	Nim River	32.1	Nim River	Kali East	Ganga
460	Chhoiya Drain	0200YY17807R1781	26.33	82.42	26.29	82.55	Majhoi River	20.5	Majhoi River	Ganga Direct	Ganga
461	Chhoiya Drain 2	02040813808R0371	29.11	77.83	28.70	77.85	Kali River	73	Chhoiya Drain 2	Kali East	Ganga
462	Chhoiya Nala	02065817317R0381	25.95	81.60	25.97	81.60	Stream 26	3.12	Sai River	Gomti	Ganga
463	Chhoiya river	02042914209R0641	28.41	78.08	28.19	78.27	Nim River	41.5	Nim River	Kali East	Ganga
464	Chhoriya Nala	02047913606R1121	29.01	79.10	28.98	79.10	Gendai River	4.79	Gaula, Bhagul River	Ramgan-ga	Ganga
465	Chhoti Kilnahi Nala	020511317406R0981	25.47	81.46	25.43	81.53	Sasur khade-ri Nadi	14.9		Yamuna	
466	Chhoti Suryu Drain	0200YY19102R0981	26.16	83.37	26.00	83.54	Tons River	53.7	Tons River	Ganga Direct	Ganga
467	Chhuha Drain	02060615302R0481	27.99	80.17	27.79	80.27	Gomti River	46.47	Chhuha Drain	Gomti	Ganga
468	Chhuha Drain	02060515215R1691	27.97	80.06	27.74	80.27	Gomti River	70.71	Chhuha Drain	Gomti	Ganga
469	Chikni Nala	02072418205R1161	27.43	82.64	27.44	82.68	Stream 7	7.27	Rapti River	Ghaghra	Ganga
470	Chillua Nala	02072418704R0671	27.05	83.53	26.82	83.33	Rohini River	61.1	Rapti River	Ghaghra	Ganga
471	Chit Drain	02054814609R0311	27.00	77.84	26.91	77.89	Utangan River	11.8	Utangan River	Yamuna	Ganga
472	Chitain Drain	02057714806R0521	27.07	79.17	27.08	79.19	Rind	3.54		Yamuna	
473	Chitauri River	02061315510R0321	27.27	80.48	27.28	80.51	Gomti River	4.71	Chitauri River	Gomti	Ganga
474	Chitehra Drain	02062914102R0171	28.58	77.57	28.53	77.56	Lohiya,Palla Drain	6.4	Lohiya, Palla Drain	Yamuna	Ganga
475	Chiti Cut	02054314302R0	28.09	77.80	28.09	77.82	Deta Drain	1.61	Deta Drain	Yamuna	Ganga
476	Chitwa Drain	02060915415R1651	27.54	80.49	27.40	80.45	Gomti River	31.4	Chitwa Drain	Gomti	Ganga
477	Chitwaha Nala	02057116806R0581	25.77	79.79	25.79	79.85	Birma River	13		Yamuna	Ganga
478	Chola Drain	02054314206R	28.33	77.78	28.31	77.79	Dharaon Bichaula Drain	3.39	Dharaon Bichaula Drain	Yamuna	Ganga
479	Chop Drain	02065815809R0381	26.04	81.28	26.11	81.35	Sai River	21	Sai River	Gomti	Ganga
480	Chop River	02003815815R0141	26.00	81.28	25.93	81.22	Ganga	22.9	Loni River	Ganga Direct	Ganga
481	Chorpani Sot	02046606143R0001	29.68	78.56	29.66	78.51	Khoh Nadi	5.33	Khoh River	Ramgan-ga	Ganga
482	Choti Gandak	02072718710R1461	27.54	83.84	26.13	84.03	Ghagra River	326	Ghaghra River	Ghaghra	Ganga
483	Choti Saryu River	02072317802R1041	26.48	82.74	26.27	83.43	Ghagra	152	Ghaghra River	Ghaghra	Ganga
484	Chuayad Nala	02057116802R0772	25.94	79.98	25.92	80.09	Betwa River	18.2		Yamuna	Ganga

Sr. No.	Rivers	River Code	Origin		Destination		Confluecne with	Length (km)	Sub-sub Basin	Sub Basin	Basin
			Lati-tude	Long-itude	Lati-tude	Long-itude					
485	Chuha Nala	02058116803R0521	25.67	80.23	25.70	80.23	Chandrawal River	7.76		Yamuna	
486	Chuia Nala	02003216007R0851	27.09	79.53	27.06	79.52	Isan River	4.57	Isan River	Ganga Direct	Ganga
487	Chuincha Nala	02058116803R0381	25.66	80.26	25.63	80.30	Ken River	9.63		Yamuna	
488	Chuka Nadi	02070915107R0101	28.70	80.16	28.60	80.30	Sharda River	35	Sharda River	Ghaghra	Ganga
489	Chulhai Nala	02054814608R0011	26.88	77.48	26.95	77.63	Kwar River	25.3	Kwar River	Yamuna	Ganga
490	Chuli Nala	02057116607R0261	25.31	79.25	25.34	79.28	Dhasan River	6.12		Yamuna	Ganga
491	Chumkuni Nala	02072319104R1051	26.22	83.00	26.28	83.07	Choti Saryu River	14.8	Choti Saryu River	Ghaghra	Ganga
492	Churma Nala	02072418812R0061	26.88	83.18	26.83	83.23	Rapti River	11.7	Rapti River	Ghaghra	Ganga
493	COD Drain	02003616405U0001	26.43	80.35	26.37	80.31	Pandu River	12.3	Pandu River	Ganga Direct	Ganga
494	Dabkhuwa Nala	02057116702R0572	24.79	78.30	24.80	78.22	Betwa River	10.9	Betwa River	Yamuna	Ganga
495	Dabthala Branch	02042414304R0261	28.07	78.10	28.08	78.10	Daheli Drain-age Cut	1.2	Palra Drain-age Cut	Kali East	Ganga
496	Dadon Drain	02042914310R0891	27.95	78.47	27.92	78.44	Nim River	6	Nim River	Kali East	Ganga
497	Dadonia Nala	02057116607R0122	25.34	79.14	25.39	79.16	Lakheri Nadi	8.51		Yamuna	Ganga
498	Daha River	02073118903U1051	26.64	84.35	25.90	84.49	Ghagra River	138	Ghaghra River	Ghaghra	Ganga
499	Dahau Drain	02004719906R0201	25.00	82.58	25.03	82.60	Khajuri Drain	3.69	Khajuri Drain	Ganga Direct	Ganga
500	Dahawar River	02070915310R0071	28.00	81.01	27.71	81.23	Sharda River	67.2	Sharda River	Ghaghra	Ganga
501	Dahchanda Ghisukhera Drain	02062913306R0491	29.58	77.61	29.56	77.60	kotesra Drain	2.9	Chartawal Escape	Yamuna	Ganga
502	Daheli Drainage Cut	02042414304R0141	28.10	78.08	28.08	78.12	Palra Drain-age Cut	5.87	Palra Drain-age Cut	Kali East	Ganga
503	Dahlra Nala	20581	25.16	80.26	25.19	80.29	Nimni Nala	6.91		Yamuna	
504	Dalagaon Drain	02057716305R0651	26.54	79.81	26.58	79.85	Rind	8.2		Yamuna	
505	Dama Drain	02004319907R1231	24.80	82.25	24.82	82.24	Seoti River	3.18	Seoti River	Ganga Direct	Ganga
506	Damanjri Nala	02057116706R1362	24.26	78.85	24.28	78.82	Bandai Nadi	4.18		Yamuna	Ganga
507	Damdama	02047313507F0001	29.06	78.82	28.90	78.78	Dhela River(Drain6)	33.34	Dhela River (Drain6)	Ram-ganga	Ganga
508	Damodar Nala	02059517101R0181	25.22	80.76	25.27	80.77	Barwa Drain	9.24	Yamuna	Ganga	
509	Damra Nala	02057116704R1391	24.42	78.44	24.36	78.40	Saunr Nadi	10	Saunr Nadi	Yamuna	Ganga
510	Dandoh Nala	02072418709R0121	27.17	83.30	27.15	83.23	Powa Nala/ Ghonghi	8.55	Rapti River	Ghaghra	Ganga
511	Dangrai Nala	02046913409R	29.23	78.65	29.12	78.67	Ram Ganga	21.7	Dangrai Nala	Ram-ganga	Ganga

Sr. No.	Rivers	River Code	Origin		Destination		Confluence with	Length (km)	Sub-sub Basin	Sub Basin	Basin
			Latitude	Longitude	Latitude	Longitude					
512	Dania Nala	02047915002R0131	28.85	79.47	28.79	79.44	Khalwa Nala	9.68	Gaula, Bhagul River	Ram-ganga	Ganga
513	Danian Nala	02048015004R0161	28.59	79.47	28.51	79.37	Sankha Nadi	22.7	Sankha Nadi	Ram-ganga	Ganga
514	Dano or Kunhra River	02072418414R0021	27.39	83.26	27.15	83.12	Rapti River	54	Rapti River	Ghaghra	Ganga
515	Dansauli Drain	02053314104R0	28.10	77.72	28.07	77.74	Patwala Nala, Pisawa Drain	3.82	Patwala Drain/ Pisawa Drain	Yamuna	Ganga
516	Dargawan Cut	02054314302R0181	28.10	77.78	28.08	77.79	Maihgaura Cut	2.98	Maihgaura Cut	Yamuna	Ganga
517	Dari Drain	02004320002R0041	24.80	82.59	24.78	82.58	Amhawa ki River	2.38	Amhawa ki River	Ganga Direct	Ganga
518	Darwaha N	02057116902R0281	25.50	79.74	25.54	79.71	Garahi N	8.75		Yamuna	Ganga
519	Dasehra Drainage Cut	02054314207R0511	28.17	77.92	28.17	77.90	Aligarh Nala	1.19	Aligarh Nala	Yamuna	Ganga
520	Dasna Drain	02062914001R0121	28.72	77.48	28.61	77.42	Hindon	25.1	Dasna Drain	Yamuna	Ganga
521	Dasrathgarh Nala	02059817102R0451	25.17	81.27	25.32	81.24	Ganta River	27.6		Yamuna	
522	Dastura Drain	02053314206R0191	28.28	77.70	28.23	77.68	Kapna Drain	7.59	Kapna Drain	Yamuna	Ganga
523	Datauli Drain	02062913205R0511	30.07	77.53	30.03	77.53	Paondhoi River	4.6	Dhamola River	Yamuna	Ganga
524	Datha Drain	02059717105R0001	24.93	80.83	24.98	80.85	Paisuni River	7.34		Yamuna	
525	Datwa Nala	02057116706R0001	24.33	78.63	24.36	78.68	Jamini River	13		Yamuna	Ganga
526	Daula Drain	02062913906R0041	28.96	77.33	28.82	77.40	Hindon	23.6	Daula Drain	Yamuna	Ganga
527	Daulatpur Cut	02052513201R1562	30.15	77.51	30.11	77.52	Nawagaon River	5.57	Nawagaon River	Yamuna	Ganga
528	Dawai N	02057116903R0611	25.18	79.53	25.28	79.54	Gunchi River	17		Yamuna	Ganga
529	Dawai N 2	20571	25.13	79.60	25.25	79.56	Gunchi River	23.6		Yamuna	Ganga
530	Deoband Ghalauli Drain	02062913211R0891	29.67	77.68	29.59	77.67	Imliya Nala	9.81	Kali West	Yamuna	Ganga
531	Deoha Drain/ Lohia River	02002915101R0581	28.84	79.89	28.80	79.81	Garra River	23.9	Garra River	Ganga Direct	Ganga
532	Deoka Nala	02072218310R0091	27.21	82.10	27.22	82.18	Bisahi Nadi	13.2	Kuwano River	Ghaghra	Ganga
533	Deonai Jhil	02072319105R2511	26.23	83.19	26.27	83.21	Choti Saryu River	8.2	Choti Saryu River	Ghaghra	Ganga
534	Deorala Drain	02041914207R0151	28.23	77.94	28.26	77.97	Kali River	5	Deorala Drain	Kali East	Ganga
535	Deorianan Nadi	02048106786R0001	28.87	79.61	28.32	79.37	Ram Ganga	129	Deorianan Nadi	Ram-ganga	Ganga
536	Derasaundh Nala	02057116702R0381	24.85	78.30	24.84	78.33	Kherar Nala	3.34		Yamuna	Ganga

Sr. No.	Rivers	River Code	Origin		Destination		Confluecne with	Length (km)	Sub-sub Basin	Sub Basin	Basin
			Lati-tude	Long-itude	Lati-tude	Long-itude					
537	Deta Drain	02054314302R0161	28.12	77.80	28.07	77.84	Kanwan Nadi	8.15	Kanwan Nadi, Jhar-na Nala	Yamuna	Ganga
538	Devvhua Nala	02072218505R2061	26.89	82.58	26.91	82.64	Kuwano River	11.2	Kuwano River	Ghaghra	Ganga
539	Dhadhau Nala	02054314407R0451	27.46	78.15	27.37	78.10	Kanwan Nadi	15	Kanwan Nadi, Jhar-na Nala	Yamuna	Ganga
540	Dhakra Nadi	02047913606U0001	29.17	79.32	28.83	79.21	Sain-jini,Than-dapani Nadi	84.7	Gaula, Bhagul River	Ram-ganga	Ganga
541	Dhamna Drain	02055516504R1031	25.94	79.00	26.06	79.00	Pahuj River	19.8	Pahuj River	Yamuna	Ganga
542	Dhamna Nala	02057116509R1171	25.84	79.18	25.81	79.24	Betwa River	14.2		Yamuna	Ganga
543	Dhamola River	02062913202R0511	30.17	77.71	29.86	77.57	Hindon	56.5	Dhamola River	Yamuna	Ganga
544	Dhanauli drain	02003214312R0001	27.75	78.35	27.73	78.33	Isan River	2.44	Isan River	Ganga Direct	Ganga
545	Dhanaura Nala	02056216505R0851	26.04	79.31	26.04	79.36	Manmahesh-wari Nala/ Drain2	6.94	Manma-heshwari Nala/ Drain2	Yamuna	Ganga
546	Dhandhera Datiyana Drain, Nara Cut	02062913302R0111	29.53	77.78	29.41	77.71	Main Mu-zaffernager Drain	19.8	Kali West	Yamuna	Ganga
547	Dhandhi River	02047306784R7381	29.32	78.87	29.18	78.90	Dhela Riv-er(Drain6)	32	Dhela River (Drain6)	Ram-ganga	Ganga
548	Dhandia Nala	02072418205R0841	27.57	82.61	27.43	82.67	Chikni Nala	16.6	Rapti River	Ghaghra	Ganga
549	Dhanera Nala	02057116606R0821	25.49	79.09	25.51	79.17	Patrahi Nadi	15.5		Yamuna	Ganga
550	Dharagri Nala	2057116904R1241	25.32	79.41	25.37	79.39	Keolari Nadi	7.42		Yamuna	Ganga
551	Dharak River	02045813401F0001	29.54	78.63	29.48	78.64	Ramganga River	10.6	Dharak River	Ram-ganga	Ganga
552	Dharaon Bichaula Drain	02054314206R	28.33	77.80	28.26	77.79	Kanwan Nadi	11.3	Kanwan Nadi, Jhar-na Nala	Yamuna	Ganga
553	Dharia Nala	02056616204R0421	26.60	79.57	26.46	79.67	sengar	35.7	Sengar River	Yamuna	Ganga
554	Dharpa Drain	02054314206R0471	28.30	77.86	28.29	77.85	Khurja Drain	2.38	Khurja Drain	Yamuna	Ganga
555	Dhasak Nala	02055816502R1921	26.39	79.43	26.39	79.49	Yamuna River	11.5	Yamuna	Yamuna	Ganga
556	Dhasan River	02057116607R0851	25.16	79.32	25.80	79.40	Betwa River	146.3		Yamuna	Ganga
557	Dhaulana Drain	020413BBB02R0401	28.64	77.65	28.60	77.67	Baral Drain	5.97	Baral Drain	Kali East	Ganga
558	Dhauri Nala	02057116702R1251	24.72	78.42	24.74	78.45	Shahzad Nadi	5.58		Yamuna	Ganga

Sr. No.	Rivers	River Code	Origin		Destination		Confluence with	Length (km)	Sub-sub Basin	Sub Basin	Basin
			Latitude	Longitude	Latitude	Longitude					
559	Dhela River(Drain6)	02047306681F0001	29.43	78.99	28.87	78.78	Ram Ganga	110	Dhela River (Drain6)	Ramganga	Ganga
560	Dhenena Drain	020629SSS05R1071	29.57	77.37	29.51	77.35	Salawar Drain	2.58	Krishni River	Yamuna	Ganga
561	Dheri Nala	02057116904R1201	25.33	79.44	25.34	79.48	Birma River	6.97		Yamuna	Ganga
562	Dhimri Nadi	02047906682F0001	29.09	79.42	28.90	79.27	Bhakra Nadi	49.7	Gaula, Bhagul River	Ramganga	Ganga
563	Dhoakalpur Drain	02062815703R0321	26.90	81.05	26.87	81.06	Lmli Bandhan Drain	6.4	Lmli Bandhan Drain	Gomti	Ganga
564	Dhobaha Drain	02004319907R1202	24.69	82.21	24.74	82.20	Seoti River	9.15	Seoti River	Ganga Direct	Ganga
565	Dhobha	02072418204F0002	27.68	82.48	27.55	82.47	Kataha Nala	24.9	Rapti River	Ghaghra	Ganga
566	Dhobi Nala	02057116602U0001	25.44	78.58	25.42	78.62	Baberi N / Hansari Nala	5.55		Yamuna	Ganga
567	Dhobiya Nala	02057116704R0791	24.56	78.34	24.58	78.30	Betwa River	13	Betwa River	Yamuna	Ganga
568	Dhobiya Nala	02057116702R1081	24.61	78.35	24.60	78.40	Shahzad Nadi	9.7		Yamuna	Ganga
569	Dhobiya Nala	02047913601R0981	28.84	79.31	28.81	79.33	Kuli Nadi	4.73	Gaula, Bhagul River	Ramganga	Ganga
570	Dholia Drain	02004317515R0901	25.28	82.01	25.26	82.04	Tons Nadi	6.51	Tons Nadi	Ganga Direct	Ganga
571	Dhora River	02059717105R0001	25.17	81.00	25.26	80.99	Gendua River	12.6		Yamuna	
572	Dhudha Nala	02071015402R1281	27.71	81.00	27.65	81.03	Ghagra Nadi or Ull River	11.2	Ull River or Chauka river	Ghaghra	Ganga
573	Dhum DUjana Drain	02062914101R0171	28.63	77.52	28.54	77.51	Lohiya,Palla Drain	12.8	Lohiya, Palla Drain	Yamuna	Ganga
574	Dhunakwa Nala	02072418708R0751	27.45	83.50	27.41	83.54	Bagela	12.6	Rapti River	Ghaghra	Ganga
575	Dhundar or Dehar Nala	02053214301R0011	28.06	77.53	27.98	77.58	Kunda Nala	15.1	Kunda Nala	Yamuna	Ganga
576	Didauli Drain	02065815801R0371	26.31	81.23	26.26	81.22	Sai River	8.72	Sai River	Gomti	Ganga
577	Dig Drainage Cut	02057716107R0461	26.88	79.24	26.87	79.28	Puraha nadi	6.1		Yamuna	
578	Dih Drain	0200YY17708R0681	26.61	81.85	26.50	81.97	Biswa	25.6	Biswi River	Ganga Direct	Ganga
579	Dikauli Drain, Madhogarh Drainage Cut	02055516503R0581	26.24	79.20	26.31	79.12	Pahuj River	26.4	Gidhan Drain	Yamuna	Ganga
580	Dindala Drain	02041013801R0541	28.92	77.59	28.87	77.57	Hawa Drain Qadirabad Drain Badi-rabad Drain	7	Hawa Drain, Qadirabad Drain, Badirabad Drain	Kali East	Ganga

Sr. No.	Rivers	River Code	Origin		Destination		Confluecne with	Length (km)	Sub-sub Basin	Sub Basin	Basin
			Lati-tude	Long-itude	Lati-tude	Long-itude					
581	Dingchi Drain	20595	25.10	80.79	25.14	80.78	Garhai Drain	6.6	Yamuna	Ganga	
582	Dingurpur Drain	0200YY17908R0041	26.28	82.35	26.30	82.43	Majhoi River	10.8	Majhoi River	Ganga Direct	Ganga
583	Doblathi	02072418402R0791	27.39	82.86	27.41	82.87	Sotwa	4.54	Rapti River	Ghaghra	Ganga
584	Dodra Drain	02004320002R1261	24.71	82.99	24.76	82.99	Belan River	10.3	Belan River	Ganga Direct	Ganga
585	Dohai Drain	02062914003R0601	28.74	77.49	28.72	77.50	Dasna Drain	2.41	Dasna Drain	Yamuna	Ganga
586	Doharki Drain	02062913208R0351	29.85	77.50	29.84	77.50	Jandhera Drain	1.1	Krishni River	Yamuna	Ganga
587	Donda Nala	02057116702R0051	24.90	78.31	24.97	78.32	Kherar Nala	11.4		Yamuna	Ganga
588	Donga Nala	02057116704R1161	24.51	78.50	24.53	78.54	Garagau Or Lakheri Nala	8.89		Yamuna	Ganga
589	Dostpur Drain	02054314201R0211	28.41	77.82	28.39	77.82	Nausana Drain	2.21	Nausana Drain	Yamuna	Ganga
590	Drain 1-Kilnahi River	020510617211R0931	25.56	81.25	25.29	81.53	Yamuna River	72		Yamuna	
591	Drain 1-Ustra Drain	02058817001R0721	25.40	80.37	25.67	80.70	Drain5-Garhara Drain	82.5		Yamuna	
592	Drain 2	02060815306R0281	28.17	80.41	27.95	80.39	Kathna Rive	11.5	Kathna Rive	Gomti	Ganga
593	Drain 3	02060815305R0491	27.97	80.46	27.90	80.43	Kathna Rive	11.5	Kathna Rive	Gomti	Ganga
594	Drain/Gangauli Drain	02062617611R1101	27.00	81.02	26.95	81.01	Behwa/Ruhawa River	10.5	Kukrail River	Gomti	Ganga
595	Drain5-Garhara Drain	02058817002R1201	25.23	80.47	25.68	80.71	Yamuna River	96.7		Yamuna	
596	Drain6-Non River	02057316001R0521	26.41	79.98	25.91	80.36	Yamuna River	131		Yamuna	
597	Drain9-Non Nadi	02056216508R0971	25.90	79.34	26.19	79.70	Yamuna River	79	Yamuna	Yamuna	Ganga
598	Drainage Cut	02002420203R0451	27.64	79.06	27.63	79.13	Burhi Ganga River	9.59	Burhi Ganga River	Ganga Direct	Ganga
599	Duar River	02003917301R0121	25.83	81.49	25.59	81.59	Ganga	47.6	Loni River	Ganga Direct	Ganga
600	Dubaal Nala	02072418401R1211	27.28	83.06	27.24	83.12	Jamuar Nadi	14.7	Rapti River	Ghaghra	Ganga
601	Dubari Nala	20595	25.03	80.57	25.08	80.56	Barar Drain	6.73	Yamuna	Ganga	
602	Dudehri Nala	02057116607R0421	25.27	79.13	25.43	79.21	Lakheri Nadi	28.6		Yamuna	Ganga
603	Dudh Bhandar Nala	02057116702R0692	24.77	78.39	24.78	78.45	Shahzad Nadi	8.91		Yamuna	Ganga
604	Dudhli Drain	02062913306R0071	29.61	77.53	29.56	77.53	Sluice Drain	6.1	Sluice Drain	Yamuna	Ganga
605	Duhari Nala	02072718906R0321	26.72	83.78	26.59	83.85	Choti Gandak River	19	Choti Gandak	Ghaghra	Ganga
606	Dumaraha	02072418708R0841	27.47	83.57	27.42	83.54	Bagela	9.23	Rapti River	Ghaghra	Ganga
607	Duna Nala	02072719002R0681	26.33	84.11	26.23	84.01	Choti Gandak River	20.5	Choti Gandak	Ghaghra	Ganga
608	Dunda Nala	02048515205R1251	28.00	79.66	27.93	79.59	East Bahgul Nadi	18.1	East Bahgul Nadi	Ramgan-ga	Ganga

Sr. No.	Rivers	River Code	Origin		Destination		Confluecne with	Length (km)	Sub-sub Basin	Sub Basin	Basin
			Lati-tude	Long-itude	Lati-tude	Long-itude					
609	Dundra	02072418203R0301	27.59	82.30	27.50	82.31	Stream 10	13.4	Rapti River	Ghaghra	Ganga
610	Dundra Nala	02070818013R0441	27.93	81.48	27.93	81.45	Bhaghar Nala	7.26	Babai River	Ghaghra	Ganga
611	Dungri Nadi / Dumrai Nadi	02057116605R1131	25.48	78.79	25.52	78.81	Betwa River	17.42		Yamuna	Ganga
612	Duntar Nala	02057116703R0372	24.79	78.52	24.80	78.59	Sajnam Nadi	10.4		Yamuna	Ganga
613	Duptariya Nala	02057116706R1111	24.34	78.75	24.39	78.70	Onri River	12		Yamuna	Ganga
614	Durwa chakalya Nala Or Durwa Nala	02072418201R0141	27.72	82.21	27.63	82.14	Hengwa Nala	19	Rapti River	Ghaghra	Ganga
615	East Bahgul Nadi	02048506601F0001	29.27	79.58	27.69	79.62	Ram Ganga	111	East Bahgul Nadi	Ramgan-ga	Ganga
616	Ekhu Nala	02056614705R0071	27.40	78.48	27.35	78.53	Awagarh nala	9.55	Awagarh Drain	Yamuna	Ganga
617	Eknaiya Drain	02005819505R1121	25.41	83.63	25.37	83.66	Karamnasa River	8.69	Karamansa River	Ganga Direct	Ganga
618	Ekoniya Drain	02004319907R2132	24.67	82.48	24.68	82.52	Belan River	4.61	Belan River	Ganga Direct	Ganga
619	Ekra Nala	20475134	29.32	78.51	29.09	78.57	Karula River	50.4	Gangan River	Ramgan-ga	Ganga
620	Etbarpur Drain	02043920206R0621	27.76	78.82	27.73	78.81	Mindol Drain	3.7	Sidhpura Drain	Kali East	Ganga
621	Fatepur Drain	020629SSS01R0371	29.42	77.28	29.28	77.33	Krishni River	20.9	Krishni River	Yamuna	Ganga
622	Firozabad Cut	02052513205R0491	30.10	77.51	30.10	77.44	Maskara River	8.35	Maskara River	Yamuna	Ganga
623	Firozpur Drain	02054314206R0751	28.19	77.74	28.16	77.76	Siryal Drain	5.28	Siryal Drain	Yamuna	Ganga
624	Gabaria Nala	02071015402R0191	27.80	80.97	27.71	81.00	Ghagra Nadi or Ull River	17	Ull River or Chauka river	Ghaghra	Ganga
625	Gabja Drain	02002915102R0881	28.62	79.88	28.53	79.91	Katna River	11.9	Katna River	Ganga Direct	Ganga
626	Gachai River	02060115107R0861	28.58	80.13	28.50	80.09	Gomti River	14.9	Gachai River	Gomti	Ganga
627	Gadariya Nala	02057116601R0381	25.35	78.47	25.32	78.52	Pateriya Nala	7		Yamuna	Ganga
628	Gadhai Drain	02004319908R1561	24.98	82.33	24.96	82.24	Belan River	14	Belan River	Ganga Direct	Ganga
629	Gadhaiya Drain	02004317519U0001	25.00	82.06	25.01	82.05	Teri Drain	3.78	Teri Drain	Ganga Direct	Ganga
630	Gadmalpur Drain	02062913211R1141	29.62	77.67	29.61	77.66	Imliya Nala	1.34	Kali West	Yamuna	Ganga
631	Gadraha Nala	02057716408R0001	26.24	80.34	26.19	80.33	Rind	9.85		Yamuna	
632	Gaghar Nala	02058117008R0331	25.70	80.46	25.76	80.48	Ken River	10		Yamuna	
633	Gagna N	02057116904R0731	25.35	79.55	25.42	79.50	Birma River	11.3		Yamuna	Ganga
634	Gagsona Drain	02040813309R1041	29.23	77.85	29.11	77.83	Chhoiya Drain 2	17.4	Chhoiya Drain 2	Kali East	Ganga

Sr. No.	Rivers	River Code	Origin		Destination		Confluecne with	Length (km)	Sub-sub Basin	Sub Basin	Basin
			Lati-tude	Long-itude	Lati-tude	Long-itude					
635	Gahala	02003415511R0731	27.09	80.05	27.01	80.10	Kalyani	16.2	Kalyani River	Ganga Direct	Ganga
636	Gahala Drain	02056620106R0501	27.42	78.39	27.38	78.36	sirsa	5.99	Sirsa River, Dhumar River	Yamuna	Ganga
637	Gahera Nala	020511117513R0821	25.21	81.66	25.33	81.78	Yamuna River	30		Yamuna	
638	Gahrao Nala	02057116603R0342	25.54	78.78	25.55	78.89	Betwa River	14.2		Yamuna	Ganga
639	Gaindar N	02057116806R0771	25.69	79.69	25.68	79.74	Birma River	9.74		Yamuna	Ganga
640	Gainjhawa Nala	02072418102F0005	27.92	82.07	27.78	81.98	Kaiyan Nala	23	Rapti River	Ghaghra	Ganga
641	Gair Rao	02052513201F0175	30.32	77.75	30.26	77.71	Barkala Rao	10.8	Barkala Rao	Yamuna	Ganga
642	Gairaha Nala	02057116604R0521	25.32	78.96	25.37	79.12	Lakheri Nadi	29.8		Yamuna	Ganga
643	Galgai Nala	02057116607R0282	25.33	79.22	25.36	79.21	Dudehri Nala	6.4		Yamuna	Ganga
644	Gambhir Nala	02057116704R0391	24.54	78.45	24.59	78.40	Shahzad Nadi	11.9		Yamuna	Ganga
645	Ganda Drain	02063617606R0311	26.61	81.49	26.59	81.51	Ghagra/Arahi River/Raksaha Drain	5.18	Ghagra/Arahi River/Raksaha Drain	Gomti	Ganga
646	Ganda Drain	02002915502R0421	27.51	79.99	27.54	79.99	Sukheta River	7.1	Sukheta River	Ganga Direct	Ganga
647	Ganda Drain	02003515614R0011	26.51	80.43	26.38	80.51	Ganga	27	Ganga Direct	Ganga Direct	Ganga
648	Ganda Drain	02003616405U0001	26.48	80.25	26.43	80.28	Pandu River	10.5	Pandu River	Ganga Direct	Ganga
649	Ganda Nala	02054714701R0001	27.14	78.40	27.06	78.38	Yamuna River	12.3	Yamuna	Yamuna	Ganga
650	Ganda Nala	02047915002R0551	28.78	79.49	28.75	79.46	Kichha Gola River	12.5	Gaula, Bhagul River	Ramgan-ga	Ganga
651	Ganda Nala Drain	02065815808R0661	26.40	81.38	26.28	81.48	Naiya Drain	22.3	Sai River	Gomti	Ganga
652	Gandha Nala	02057116805R0361	25.50	79.49	25.49	79.51	Birma River	3.9		Yamuna	Ganga
653	Gandhaiya Nala	02072319104R0751	26.27	82.99	26.29	83.01	Choti Saryu River	5	Choti Saryu River	Ghaghra	Ganga
654	Ganeshpur Cut	02054314302R0	28.02	77.78	28.03	77.79	Jamanka Cut	1.91	Jamanka Cut	Yamuna	Ganga
655	Ganga	02000005910R0001	30.15	78.60	25.74	84.09	Ganga	593	Ganga Direct	Ganga Direct	Ganga
656	Ganga jamni Nala	02044614807R0131	27.41	78.92	27.43	78.94	Kali River	3.76	Ganga jamni Nala	Kali East	Ganga
657	Gangan River	02047513409R1721	29.65	78.45	28.75	78.83	Ram Ganga	241	Gangan River	Ramgan-ga	Ganga
658	Gangaram Drain	02001113409R2621	29.65	78.34	29.64	78.31	Ratnal River	7.34	Ratnal River	Ganga Direct	Ganga

Sr. No.	Rivers	River Code	Origin		Destination		Confluence with	Length (km)	Sub-sub Basin	Sub Basin	Basin
			Latitude	Longitude	Latitude	Longitude					
659	Gangaraul Drain	02054314103R0	28.33	77.71	28.19	77.78	Kanwan Nadi	18.7	Kanwan Nadi, Jharana Nala	Yamuna	Ganga
660	Gangi River	02005519407R1591	25.83	82.77	25.49	83.49	Ganga	142	Ganga Direct	Ganga Direct	Ganga
661	Gangiwa Drain or Deodaha Drain	020510517102R0721	25.22	81.47	25.27	81.51	Yamuna River	15.1		Yamuna	
662	Gangora Nala	02057116706R0412	24.38	78.54	24.43	78.59	Sajnam Nadi	14.1		Yamuna	Ganga
663	Gangotri Nala	02057116702R0691	24.77	78.36	24.75	78.41	Bijauriya Nala	8.51		Yamuna	Ganga
664	Gangsi Drain	02057714801R0002	27.14	78.92	27.15	79.01	Rind	9.37		Yamuna	
665	Ganji Rao	02052513202R0	30.24	77.75	30.17	77.68	Maskara River	12.4	Maskara River	Yamuna	Ganga
666	Ganjri Nala	02072418102F0006	27.92	81.97	27.89	81.96	Gobrahwa Nala	5.83	Rapti River	Ghaghra	Ganga
667	Ganne Drain	02004317513R1101	25.11	81.75	25.13	81.77	Kaitha Drain	5	Kaitha Drain	Ganga Direct	Ganga
668	Ganta River	02059717105R0001	25.10	81.15	25.34	81.25	Yamuna River	50.1		Yamuna	
669	Garagau Or Lakheri Nala	02057116704R0421	24.53	78.52	24.57	78.60	Sajnam Nadi	15		Yamuna	Ganga
670	Garaghat Nala	02057116603R1081	25.67	79.09	25.67	79.14	Sasor Nala	7.69		Yamuna	Ganga
671	Garahi N	02057116902R0661	25.42	79.73	25.57	79.70	Birma River	25.9		Yamuna	Ganga
672	Garai Nala	02002915207R1251	27.95	79.74	27.56	79.84	Garra River	95.3	Garra River	Ganga Direct	Ganga
673	Garai River	02005819909R2241	25.00	83.04	25.20	83.26	Chandraprabha River	70.6	Chandraprabha River	Ganga Direct	Ganga
674	Garar Nala	20581	25.20	80.38	25.24	80.39	Ken River	8.85		Yamuna	
675	Garayar Nadi	20595	24.64	80.36	24.75	80.28	Ranj River	20.6	Yamuna	Ganga	
676	Garboro Nala	20571	25.04	79.06	25.21	79.10	Saprar Nadi	25		Yamuna	Ganga
677	Garhai Drain	20595	25.09	80.75	25.15	80.78	Barwa Drain	9.66	Yamuna	Ganga	
678	Garhai Drain	02005219416R0011	25.53	82.52	25.51	82.60	Basuhi River	13	Basuhi River	Ganga Direct	Ganga
679	Garhar Phukta Drain	020629SS05R1021	29.55	77.31	29.54	77.33	Salawar Drain	15.6	Krishni River	Yamuna	Ganga
680	Garhara Nala	02059517101R0001	25.17	80.72	25.15	80.74	Barwa Drain	3.91	Yamuna	Ganga	
681	Garhiman Drain	02054814601R0011	27.23	77.66	27.23	77.68	Western Depression Drainage Cut	2.64	Western Depression Drainage Cut	Yamuna	Ganga
682	Gari River	02063517601R0361	27.00	81.24	26.92	81.36	Kalyani River	23.2	Kalyani River	Gomti	Ganga

Sr. No.	Rivers	River Code	Origin		Destination		Confluecne with	Length (km)	Sub-sub Basin	Sub Basin	Basin
			Lati-tude	Long-itude	Lati-tude	Long-itude					
683	Garia Nala	02072218510R0721	27.07	82.71	26.88	82.85	Kathehia Nala	58.9	Kuwano River	Ghaghra	Ganga
684	Garra River	02002915101R0271	28.80	79.81	27.13	79.96	Ganga River	397	Ganga Direct	Ganga Direct	Ganga
685	Garwa Drain	02004317518R1271	25.10	82.11	25.18	82.06	Tons Nadi	15.3	Tons Nadi	Ganga Direct	Ganga
686	Gathia Drain	02065319404R0	25.69	82.71	25.69	82.75	Gomti River	5.54	Gathia Drain	Gomti	Ganga
687	Gauhia Nala	02059717105R0081	25.21	81.04	25.29	81.08	Ohan River	14.7		Yamuna	
688	Gaula,Bhagul River	02047906796R0001	28.98	79.42	28.42	79.26	Ram Ganga	118	Gaula, Bhagul River	Ramgan-ga	Ganga
689	Gauneya Nadi	02048515005R1231	28.24	79.67	28.13	79.64	East Bahgul Nadi	24.5	East Bahgul Nadi	Ramgan-ga	Ganga
690	Gaura Drain	02061715405R0871	27.69	80.71	27.60	80.80	Gona River	25.44	Sarayan River	Gomti	Ganga
691	Gaura Nala	02003216008R0581				Isan River	9.98	Isan River	Ganga Direct	Ganga	
692	Gauria Drain	02002915202R0521	27.45	79.97	27.36	79.96	Sukheta River	19.3	Sukheta River	Ganga Direct	Ganga
693	Gauria Nala	02072218506R0431	26.82	82.51	26.69	82.73	Manwar Nadi or Manorama	39.5	Kuwano River	Ghaghra	Ganga
694	Gauriya Nala	02072418201R0972	27.84	82.25	27.59	82.09	Pera nadi or Khair Nala	42.5	Rapti River	Ghaghra	Ganga
695	Gavara Nala	020571	24.90	78.78	24.87	78.76	Jamini River	6.87		Yamuna	Ganga
696	Gawain Drain	02058117001U0001	25.38	80.20	25.51	80.29	Ken River	36.5		Yamuna	
697	Gejra Rao	02052313201F0177	30.36	77.65	30.32	77.58	Yamuna River	11.9	Yamuna	Yamuna	Ganga
698	Gendai River	02047913606R2031	29.00	79.09	28.88	79.13	Pilakhar Nadi BaurNadi	31.4	Gaula, Bhagul River	Ramgan-ga	Ganga
699	Gendua River	02059717101R1061	25.18	80.92	25.39	81.08	Ohan River	40.3		Yamuna	
700	Geropur Nala	02057116607R0262	25.35	79.27	25.35	79.29	Dhasan River	3.74		Yamuna	Ganga
701	Ghadhauwa Nala	02071818509R2161	26.87	82.24	26.83	82.25	Terhi Nadi	6.58	Terhi Nadi	Ghaghra	Ganga
702	Ghaghhar River	02005819609R13913	24.92	83.28	24.95	83.29	Karamnasa River	8.6	Karamansa River	Ganga Direct	Ganga
703	Ghaghari Drain	02004320002R2791	24.69	82.86	24.73	82.84	Belan River	6.9	Belan River	Ganga Direct	Ganga
704	Ghaghart Nala	02072718905R1001	26.60	84.02	26.57	84.03	Khanua River	7	Choti Gandak	Ghaghra	Ganga
705	Ghaghi Nala	02072718910R1591	26.83	83.93	26.65	83.96	Khanua River	29.9	Choti Gandak	Ghaghra	Ganga
706	Ghaghra	02070015314R0581					Ganga	Gh-aghra	Ganga		

Sr. No.	Rivers	River Code	Origin		Destination		Confluence with	Length (km)	Sub-sub Basin	Sub Basin	Basin
			Latitude	Longitude	Latitude	Longitude					
707	Ghaghwa	02072418401R0001	27.36	83.14	27.32	83.12	Mekhra	8.12	Rapti River	Ghaghra	Ganga
708	Ghaghwa Nala	02071818314R1211	27.26	81.91	27.21	81.90	Terhi Nadi	12.5	Terhi Nadi	Ghaghra	Ganga
709	Ghagra Nadi or Ull River	02071015306F0001	28.20	80.41	27.59	81.07	Kewani Nadi or kewani Nala	185	Ull River or Chauka river	Ghaghra	Ganga
710	Ghagra/Arahi River/Raksaha Drain	02063617606R0531	26.59	81.41	26.58	81.65	Gomti River	38.8	Ghagra/Arahi River/Raksaha Drain	Gomti	Ganga
711	Ghagraol	02072418205F0002	27.70	82.60	27.62	82.61	Stream 8 or Bhambhar	15.07	Rapti River	Ghaghra	Ganga
712	Ghagwa Nadi	02070818005R0871	28.05	81.36	27.95	81.34	Soti Nadi	14.7	Babai River	Ghaghra	Ganga
713	Ghaira Drain	02059517101R0721	25.18	80.73	25.20	80.78	Thothi Drain	6.99	Yamuna	Ganga	
714	Gharar Nala	20595	25.00	80.31	25.09	80.41	Ranj River	25.7	Yamuna	Ganga	
715	Gharera Drain/ Drain	02061015518R0561	27.41	80.30	27.36	80.45	Gomti River	29.9	Gharera Drain/ Drain	Gomti	Ganga
716	Ghatal Branch Cut	02054314207R0661	28.15	77.93	28.15	77.91	Aligarh Nala	1.82	Aligarh Nala	Yamuna	Ganga
717	Ghathera Drin	02062913208R0031	29.82	77.49	29.82	77.48	Jandhera Drain	10.4	Krishni River	Yamuna	Ganga
718	Ghinhal Nala	02059517101R0212	25.08	80.74	25.08	80.70	Banganga River	5.68	Yamuna	Ganga	
719	Ghlhwaha Drain	02004320002R3091	24.67	82.80	24.71	82.79	Belan River	8.31	Belan River	Ganga Direct	Ganga
720	Ghogawa Drain	02004317516R0631	25.20	81.89	25.19	81.94	Tons Nadi	9.98	Tons Nadi	Ganga Direct	Ganga
721	Ghonghi Nadi	02072418701R0401	27.48	83.45	27.22	83.15	Dano or Kunhra River	73.6	Rapti River	Ghaghra	Ganga
722	Ghonghi Drain	02055516602R0132	25.53	78.60	25.54	78.68	Karina Nala/ Parara Nala	13.9	Karina Drain/ Parara Drain	Yamuna	Ganga
723	Ghori River	02004319908R0971	24.96	82.44	24.89	82.35	Belan River	16.7	Belan River	Ganga Direct	Ganga
724	Ghuga Nadi	02047906795F0003	29.24	79.13	29.06	79.12	Pilakhar Nadi BaurNadi	52.9	Gaula, Bhagul River	Ram-ganga	Ganga
725	Ghuga Nala	02047906795F0004	29.19	79.16	29.07	79.13	Ghuga Nadi	17.9	Gaula, Bhagul River	Ram-ganga	Ganga
726	Ghughwa Drain	02004319907R1721	24.63	82.33	24.69	82.35	Adwa River	11.7	Adwa River	Ganga Direct	Ganga
727	Ghughwa Nala	02047313507R1471	28.99	78.80	28.93	78.78	Damdama	8.19	Dhela River (Drain6)	Ram-ganga	Ganga
728	Ghumnl Nala	02003715812R1211	26.12	80.84	26.13	80.87	Samrai River	5.88	Samrai Drain	Ganga Direct	Ganga

Sr. No.	Rivers	River Code	Origin		Destination		Confluecne with	Length (km)	Sub-sub Basin	Sub Basin	Basin
			Lati-tude	Long-itude	Lati-tude	Long-itude					
729	Ghuna Sot	02045705943F0002	29.55	78.69	29.49	78.65	Kalu Shahid Sot	9.86	Kalu Shahid Sot	Ram-ganga	Ganga
730	Ghunsi Nala	02057116704R0621	24.51	78.46	24.55	78.38	Shahzad Nadi	16.4		Yamuna	Ganga
731	Ghurari Nadi	02057116601R0451	25.20	78.39	25.32	78.55	Betwa River	23.9		Yamuna	Ganga
732	Ghurnetor Sot	02046606143R0002	29.66	78.55	29.66	78.51	Khoh Nadi	3.83	Khoh River	Ram-ganga	Ganga
733	Ghursari Drain	02005219412R0061	25.73	82.51	25.59	82.55	Basuhi River	28.3	Basuhi River	Ganga Direct	Ganga
734	Gidauli Nala	02054314307R0271	27.84	77.92	27.70	77.93	Kanwan Nadi	18.8	Kanwan Nadi, Jhar-na Nala	Yamuna	Ganga
735	Gidhan Drain	02055516504R0191	26.20	79.17	26.31	79.12	Pahuj River	18.3	Pahuj River	Yamuna	Ganga
736	Gindia Nadi	020511317405R0021	25.69	81.22	25.69	81.27	Sasur khaderi Nadi	8.12		Yamuna	
737	Girwa Nadi	02059717105R0001	25.19	80.96	25.25	80.98	Dhora River	10.2		Yamuna	
738	Gobarhia Nadi	02071015402R1201	27.69	81.11	27.41	81.30	Ull River or Chauka river	62.2	Ull River or Chauka river	Ghaghra	Ganga
739	Gobrahwa Nala	02072418102R0101	27.90	81.97	27.84	81.90	Kaiyan Nadi	11.5	Rapti River	Ghaghra	Ganga
740	Godhri Drain	0200YY19502R0321	25.77	83.51	25.81	83.78	Tons River	56.4	Tons River	Ganga Direct	Ganga
741	Godia Drain	02061715414R0191	27.64	80.75	27.61	80.78	Gaura Drain	6.21	Sarayan River	Gomti	Ganga
742	Gohai Drain	02060215107R3081	28.51	80.12	28.41	80.13	Gomti River	12.5	Gohai Drain	Gomti	Ganga
743	Gohan Drain	02056016503R0511	26.30	79.27	26.29	79.44	Stream 1	21.1	Stream 1	Yamuna	Ganga
744	Gohanjan River	02057116904R0761	25.36	79.60	25.43	79.66	Arjun N	13.1		Yamuna	Ganga
745	Gohariya Nala	02058117002R0221	25.30	80.39	25.36	80.32	Ken River	20.9		Yamuna	
746	Goharni Drain	020629SSS01R0032	29.50	77.33	29.48	77.32	Shamli Drain	3.12	Krishni River	Yamuna	Ganga
747	Gohiya Nala	02059517005R0201	25.54	80.98	25.54	81.00	Baghain River	5.1	Yamuna	Ganga	
748	Gola Nala	02057116604R0021	25.47	78.98	25.46	79.02	Sanda Nala	6.13		Yamuna	Ganga
749	Gomat Drain	02054314303R0141	27.97	77.77	27.88	77.84	Kanwan Nadi	13.8	Kanwan Nadi, Jhar-na Nala	Yamuna	Ganga
750	Gomta Nala	02057116606R0431	25.47	79.29	25.59	79.33	Lakheri Nadi	22		Yamuna	Ganga
751	Gomti River	02060015107R0741	28.62	80.13	25.51	83.17	Ganga River	952	Gomti River	Gomti	Ganga
752	Gomti River	02005315107R0771									
753	Gona River	02061715302R1081	27.89	80.72	27.42	80.80	Sarayan River	99.6	Sarayan River	Gomti	Ganga
754	Gondri Drain	02004417511R0291	25.36	82.24	25.31	82.20	Ganga	15.6	Ganga Direct	Ganga Direct	Ganga

Sr. No.	Rivers	River Code	Origin		Destination		Confluence with	Length (km)	Sub-sub Basin	Sub Basin	Basin
			Latitude	Longitude	Latitude	Longitude					
755	Gopalpur Gangapur Drain	02056614405R0861	27.58	78.24	27.56	78.26	sengar nadi	2.62	Barwana Drain	Yamuna	Ganga
756	Gopau Drain	02054814601R0571	27.16	77.80	27.15	77.83	Western Depression Drainage Cut	3.48	Western Depression Drainage Cut	Yamuna	Ganga
757	Gora Nala	02056216503R0601	26.25	79.22	26.25	79.43	Konchmalenga Drain	26.4	Konchmalenga Drain	Yamuna	Ganga
758	Gora Nala	02048015014R0861	28.67	79.49	28.51	79.36	Sankha Nadi	49.9	Sankha Nadi	Ram-ganga	Ganga
759	Gortutwa Drain	02004319906R0951	24.87	82.61	24.86	82.59	Bakhar River	3.19	Bakhar River	Ganga Direct	Ganga
760	Goswa Drain	02062015504R0131	27.14	80.61	27.11	80.70	Akhddi River/Akraddi Drain	14.9	Akhddi River/Akraddi Drain	Gomti	Ganga
761	Goverdhan Drain	02053914501R0401	27.66	77.35	27.31	77.80	Yamuna River	80.8	Yamuna	Yamuna	Ganga
762	Gubbins Drain	02054814602R0371	27.09	77.67	27.06	77.83	Khari River	23.2	Khari River	Yamuna	Ganga
763	Guhawa	02072418203R0201	27.63	82.38	27.56	82.35	Stream 11	10.7	Rapti River	Ghaghra	Ganga
764	Gujar Sot	02046606143R0006	29.64	78.59	29.57	78.54	Uni River	12.8	Khoh River	Ram-ganga	Ganga
765	Gujarpur Drain	020629SSS05R0611	29.38	77.26	29.36	77.26	Aldi Drain	3	Krishni River	Yamuna	Ganga
766	Gula Nala	02046613407R0001	29.57	78.56	29.51	78.53	Uni River	10.2	Khoh River	Ram-ganga	Ganga
767	Gulaothi Drain	02041114203U0001	28.59	77.80	28.60	77.82	Kali River	2.38	Gulaothi Drain	Kali East	Ganga
768	Gulariha Drain	02065815609R0681	26.34	80.96	26.35	80.99	Sarhi Drain	26.94	Sai River	Gomti	Ganga
769	Gulati Nala	02057116603R0282	25.72	79.26	25.75	79.34	Chhechh Nala	15.8		Yamuna	Ganga
770	Gullaghat Nala	02057116702R0851	24.80	78.41	24.78	78.43	Dudh Bhandar Nala	3.36		Yamuna	Ganga
771	Gulraha Nala	02058116901R0151	25.41	80.01	25.44	80.08	Shyam Nala	11		Yamuna	
772	Gunchi N	02057116903R0681	25.12	79.53	25.25	79.54	Dawai N	18.6		Yamuna	Ganga
773	Gunchi River	02057116903R0851	25.19	79.57	25.37	79.50	Birma River	29.4		Yamuna	Ganga
774	Gundhia N	02048515005R0941	28.27	79.67	28.20	79.65	Gauneya Nadi	18.9	East Bahgul Nadi	Ram-ganga	Ganga
775	Gupla Nala	02058017006R0131	25.85	80.44	25.82	80.47	Yamuna River	7.93		Yamuna	
776	Gurdangauri K	02072418102F0006	27.93	82.00	27.90	81.97	Gobrahwa Nala	5.08	Rapti River	Ghaghra	Ganga
777	Gurkhauli River	02004919905R0861	25.04	82.78	25.04	82.78	Ganga	16.3	Ganga Direct	Ganga Direct	Ganga

Sr. No.	Rivers	River Code	Origin		Destination		Confluecne with	Length (km)	Sub-sub Basin	Sub Basin	Basin
			Lati-tude	Long-itude	Lati-tude	Long-itude					
778	Gurri Nadi	02065817901R0071	26.26	81.94	26.10	81.98	Chamrauha River/ Naudiha River/Bhiwa Drain	31.9	Sai River	Gomti	Ganga
779	Gurung K	02072418203F0001	27.68	82.44	27.59	82.44	Natki Nala	15.4	Rapti River	Ghaghra	Ganga
780	Gurwata River	020058(BIHAR)	24.73	83.50	24.87	83.36	Karamnasa River	30	Karamansa River	Ganga Direct	Ganga
781	Hagla Nala	02057116703R0041	24.90	78.61	24.90	78.67	Patariya Nala	9.58		Yamuna	Ganga
782	Hagni	02072418414R0611	27.33	83.22	27.29	83.17	Dano or Kunhra River	14.3	Rapti River	Ghaghra	Ganga
783	Hagni 2	02072418414R0261	27.35	83.27	27.27	83.17	Dano or Kunhra River	29.5	Rapti River	Ghaghra	Ganga
784	Hagni Nala	020510517102R0711	25.23	81.46	25.25	81.46	Gangiwa Nala or Deodaha Nala	3.25		Yamuna	
785	Haha Nala	02072519203R0431	26.15	83.72	26.19	83.82	Ghagra River	13.9	Ghaghra River	Ghaghra	Ganga
786	Hahwa	02072418204R0471	27.53	82.56	27.50	82.56	Stream 8 or Bhambhar	3.19	Rapti River	Ghaghra	Ganga
787	Haldarpur Cut	02052613207R1791	29.74	77.34	29.72	77.34	Ruhara Nala	2.63	Ruhara Nala	Yamuna	Ganga
788	Haraiya Drain	02004317515R0581	25.26	82.00	25.26	82.05	Tons Nadi	7.73	Tons Nadi	Ganga Direct	Ganga
789	Harchand pur drain	02003214808R0521	27.19	78.99	27.23	79.05	Isan River	7.77	Isan River	Ganga Direct	Ganga
790	Hardiya Nala	02057116601R0561	25.22	78.47	25.22	78.57	Betwa River	13.5		Yamuna	Ganga
791	Hardu Drain	02003616205R0751	26.82	79.64	26.82	79.69	Pandu River	8.74	Pandu River	Ganga Direct	Ganga
792	Harha Nala	02057817208R1031	25.87	80.59	25.85	80.55	Yamuna River	9.48		Yamuna	
793	Harhar Drain	020629SSS02R0471	29.62	77.39	29.50	77.36	Salawar Drain	15.6	Krishni River	Yamuna	Ganga
794	Harnad Drain	02054514407R0241	27.44	78.08	27.22	78.30	Jhirna Nala	54	Jhirna Nala	Yamuna	Ganga
795	Harsauli Drain	02062913303R0231	29.46	77.58	29.25	77.57	Kali west	35.7	Kali West	Yamuna	Ganga
796	Harya Nala	02047713502R0891	28.81	78.91	28.74	78.95	Koshi River	11.2	Koshi River	Ram-ganga	Ganga
797	Hasuni Nadi	02072418813R0861	26.72	83.34	26.62	83.34	Aami River	12.9	Rapti River	Ghaghra	Ganga
798	Hatbandha Drain	020043(MP)	24.59	82.43	24.60	82.42	Adwa River	2	Adwa River	Ganga Direct	Ganga
799	Hatchhoiya Drain	020526SSS05R0301	29.62	77.30	29.63	77.27	Katha Nala	4.3	Katha Drain	Yamuna	Ganga
800	Hathana Drain	02053514501R0163	27.87	77.43	27.86	77.43	Nagla Drain	1.6	Nagla Drain	Yamuna	Ganga
801	Hathaura Drain	02003015517R0581	27.24	80.10	27.05	80.00	Ganga River	36.1	Ganga Direct	Ganga Direct	Ganga

Sr. No.	Rivers	River Code	Origin		Destination		Confluence with	Length (km)	Sub-sub Basin	Sub Basin	Basin
			Latitude	Longitude	Latitude	Longitude					
802	Hathikund Nala	02072418201R0971	27.85	82.22	27.65	81.99	Rapti or Khurpiwa River	47.8	Rapti River	Ghaghra	Ganga
803	Havya Nala	02057617006R0171	25.87	80.52	25.88	80.52	Yamuna River	2.93		Yamuna	
804	Hawa Drain, Qadirabad Drain, Badirabad Drain	02041013801R0211	28.94	77.57	28.63	77.81	Kali River	55.5	Hawa Drain, Qadirabad Drain, Badirabad Drain	Kali East	Ganga
805	Hawal River	02061815504R0721	27.15	80.74	27.13	80.80	Gomti River	8.48	Hawal River	Gomti	Ganga
806	Hengwa Nala	02072418201R0973	27.82	82.26	27.58	82.10	Pera nadi or Khair Nala	44.9	Rapti River	Ghaghra	Ganga
807	Hind Drain	020629SSS02R0431	29.53	77.37	29.52	77.37	Harhar Drain	1.5	Krishni River	Yamuna	Ganga
808	Hindon 2nd Path	02062913202R1301	30.12	77.77	30.06	77.73	Hindon	9.12	Hindon 2nd Path	Yamuna	Ganga
809	Hindon River	02062913202F0001	30.28	77.84	28.41	77.49	Yamuna	371	Hindon River	Yamuna	Ganga
810	Hingwa Nadi	02047913601R0001	28.87	79.26	28.77	79.22	Sainjini, Thandaani Nadi	17.1	Gaula, Bhagul River	Ram-ganga	Ganga
811	Hiraganj Drain	02065817301R1061	25.81	81.58	25.75	81.79	Bakulahi River	28.5	Sai River	Gomti	Ganga
812	Hirni Nala	02072718712R0011	27.21	83.69	27.09	83.70	sota Nala	21.7	Choti Gandak	Ghaghra	Ganga
813	Hirnoti Drain	02053314103R0471	28.39	77.66	28.28	77.64	Takipur, Parauri Drain	15.2	Patwaha Drain	Yamuna	Ganga
814	Hisara Drain	02056614207R0341	28.16	77.97	28.14	78.00	lahtoi drain	4.53	Lahtoi Drain	Yamuna	Ganga
815	Hiwai Drain	020410BBB02R0171	28.64	77.69	28.66	77.73	Siwia Escape	5.23	Hawa Drain, Qadirabad Drain, Badirabad Drain	Kali East	Ganga
816	Hijnaku Drain	02058116901R0411	25.33	79.88	25.42	79.89	Chandrawal River	19.8		Yamuna	
817	Hulwana Drain	02053914504R0151	27.55	77.47	27.43	77.48	Goverdhan Drain	16.6	Goverdhan Drain	Yamuna	Ganga
818	Husainpur Jarella Cut	02053314301R0531	28.01	77.64	28.00	77.64	Khandeha Drain	2.2	Khandeha Drain	Yamuna	Ganga
819	Ichara Nala	02072218503R0001	26.79	82.79	26.68	82.96	Kathehia Nala	29.4	Kuwano River	Ghaghra	Ganga
820	ICI Drain	02003616405R0071	26.43	80.31	26.41	80.29	Pandu River	4.37	Pandu River	Ganga Direct	Ganga
821	Imarati Nala	02057116703R0371	24.76	78.54	24.75	78.57	Nakata Nala	4.1		Yamuna	Ganga
822	Imli Bandhan Drain	02062815703U0001	26.92	81.06	26.83	81.06	Gomti River	15.7	Lmli Bandhan Drain	Gomti	Ganga

Sr. No.	Rivers	River Code	Origin		Destination		Confluecne with	Length (km)	Sub-sub Basin	Sub Basin	Basin
			Lati-tude	Long-itude	Lati-tude	Long-itude					
823	Indarjithkhera Drain	02063215708R0031	26.73	81.00	26.70	81.05	Loni Drain 2	7.33	Loni Drain	Gomti	Ganga
824	Inhauna Nala	02063917606R0821	26.59	81.37	26.46	81.58	Kandu Drain	33.3	Kandu Drain	Gomti	Ganga
825	Isan River	02003214312R0141	27.78	78.30	26.81	80.11	Ganga	363	Ganga Direct	Ganga Direct	Ganga
826	Isaur Drain	02065815804R0601	26.14	81.06	26.15	81.31	Sai River	73.76	Sai River	Gomti	Ganga
827	Islampur Ghasla Drain	020629SSS04R0161	29.30	77.25	29.27	77.25	Kandhala Drain	3.81	Krishni River	Yamuna	Ganga
828	Jabdi Nala	02047006784F0001	29.26	78.81	29.13	78.72	Repi River	30.07	Repi River	Ram-ganga	Ganga
829	Jabra Nadi	20581	25.07	80.16	25.15	80.21	Kusiyar Nadi	15.6		Yamuna	
830	Jafari Drain	02056614305U0001	27.92	78.07	27.84	78.16	sengar nadi	16.9	Sengar River	Yamuna	Ganga
831	Jagrajpur Drain	02054814612R0171	27.02	78.26	26.97	78.25	Kakua Drain	6.52	Kakua Drain	Yamuna	Ganga
832	Jahda Nala	02072218306R0151	27.33	82.05	27.33	82.15	Kuwano River	12.6	Kuwano River	Ghaghra	Ganga
833	Jahda Tal	02072418807R0061	26.87	83.36	26.85	83.33	Rohini River	5	Rapti River	Ghaghra	Ganga
834	Jahnna	02070415308R0821	28.38	80.64	28.34	80.71	Tikona	9.58	Sarju Or Suheli River	Ghaghra	Ganga
835	Jahriwa Drain	02005819609R0751	24.77	83.14	24.83	83.13	Chandrapra-bha River	10.2	Chan-draprabha River	Ganga Direct	Ganga
836	Jahriwa Kula	02072418102F0007	27.89	81.94	27.88	81.95	Gobrahwa Nala	1.46	Rapti River	Ghaghra	Ganga
837	Jaidabar Nala	02057116604U0001	25.23	78.92	25.25	79.04	Sukhnai Nadi 2	19.6		Yamuna	Ganga
838	Jaiwanti Drain	02059817104R0911	25.18	81.19	25.28	81.19	Ganta River	18.5		Yamuna	
839	Jajau Drain	02054814602R0681	27.09	77.73	27.12	77.72	Khari River	4.91	Khari River	Yamuna	Ganga
840	Jaksia Drain	02056516802R0101	26.03	79.94	26.07	79.91	Kanyar Nala	12.5	Kanyar Drain	Yamuna	Ganga
841	Jalalabad Drain	02054314104R0	28.22	77.71	28.17	77.73	Siryal Drain	8.65	Siryal Drain	Yamuna	Ganga
842	Jalali	02047913601R1331	28.82	79.29	28.81	79.28	Bhakra Nadi	1.57	Gaula, Bhagul River	Ram-ganga	Ganga
843	Jalalpur Drain	02003214809R0521				Bhongaon Drain		Bhongaon Drain			
844	Jalau Nala	020571	24.98	78.72	24.97	78.69	Khameriya Nala	7.1		Yamuna	Ganga
845	Jalesar Drain	02056620105R0331	27.50	78.31	27.44	78.34	sirsa nadi	7.92	Sirsa River, Dhumar River	Yamuna	Ganga
846	Jalua khera Drain	02003015517R0561	27.23	80.07	27.21	80.10	Hathaura Drain	4.31	Hathaura Drain	Ganga Direct	Ganga

Sr. No.	Rivers	River Code	Origin		Destination		Confluence with	Length (km)	Sub-sub Basin	Sub Basin	Basin
			Latitude	Longitude	Latitude	Longitude					
847	Jalukhera Branch	02056620106R0441	27.44	78.38	27.44	78.40	babarpur drain	3.23	Babarpur Drain	Yamuna	Ganga
848	Jamalpur Cut	02057720106R0042	27.56	78.39	27.58	78.41	Rind	4		Yamuna	
849	Jamalpur Drain	02054314206R0321	28.28	77.82	28.24	77.84	Khurja Drain	5.57	Khurja Drain	Yamuna	Ganga
850	Jamanara Nala	02057116703R0031	24.91	78.63	24.92	78.66	Jamini River	5.43		Yamuna	Ganga
851	Jamanka Cut	02054314302R0	28.04	77.78	27.98	77.83	Kanwan Nadi	7.7	Kanwan Nadi, Jharana Nala	Yamuna	Ganga
852	Jamawar Nadi	02072418401R1261	27.45	83.07	27.21	83.13	Dano or Kunhra River	58.1	Rapti River	Ghaghra	Ganga
853	Jamdhaia Drain	02004317520R1471	25.01	82.28	24.97	82.22	Murdhawa River	10.5	Murdhawa River	Ganga Direct	Ganga
854	Jamgarhwa	02072418408R2521	27.09	82.83	27.03	82.85	Kusiyari Nala	14.6	Rapti River	Ghaghra	Ganga
855	Jamgarhwa	02072418203R0101	27.61	82.37	27.58	82.36	Ujhawa	5.46	Rapti River	Ghaghra	Ganga
856	Jamini River	02057116706R0001	24.27	78.65	25.38	78.66	Betwa	160		Yamuna	Ganga
857	Jamon Drain	02054314307R0631	27.73	77.80	27.55	77.95	Kanwan Nadi	27	Kanwan Nadi, Jharana Nala	Yamuna	Ganga
858	Jamoria Drain	02064317902R0481	26.35	82.15	26.29	82.11	Gomti River	10.8	Jamoria Drain	Gomti	Ganga
859	Jamrar Nadi	02057116706R1021	24.39	78.79	24.61	78.80	Jamini River	33.1		Yamuna	Ganga
860	Jamua Nala	02057116704F0001	24.42	78.42	24.37	78.39	Saunr Nadi	9.2	Saunr Nadi	Yamuna	Ganga
861	Jamuara Nadi	02072418203F0002	27.70	82.63	27.67	82.62	Amsotia	3.81	Rapti River	Ghaghra	Ganga
862	Jamuara Nala	02072619005R0951	26.26	83.88	26.18	83.87	Ghagra River	14.8	Ghaghra River	Ghaghra	Ganga
863	Jamuari River	02061715306R0001	28.10	80.52	27.82	80.66	Sarayan River	66.6	Sarayan River	Gomti	Ganga
864	Jamuhar Nala	02072718901R1251	26.67	84.11	26.42	84.03	Khanua River	43.2	Choti Gandak	Ghaghra	Ganga
865	Jamunia Nala	02057116704R0423	24.53	78.50	24.55	78.55	Garagau Or Lakheri Nala	9.49		Yamuna	Ganga
866	Jamuniya Nala	02057116702R0421	24.83	78.26	24.81	78.22	Betwa River	7.53	Betwa River	Yamuna	Ganga
867	Jamura Nala	02072418811R1181	26.65	83.15	26.66	83.27	Aami River	21.3	Rapti River	Ghaghra	Ganga
868	Jamuria Drain	02063117603R0481	27.02	81.18	26.91	81.18	Reth River	21.2	Reth River	Gomti	Ganga
869	Jamwar Nala	0207YY18004R1171	27.52	81.73	27.39	81.72	Terhi Nala	27.4	Terhi Nadi	Ghaghra	Ganga
870	Janaura supplementary cut	02046314802R1361	27.18	79.39	27.21	79.41	Kali River	4.49	Janaura supplementary cut	Kali East	Ganga
871	Jandhera Drain	02062913208R0061	29.86	77.50	29.82	77.48	Krishni River	6.46	Krishni River	Yamuna	Ganga
872	Jani Escape	02062913801R0201	28.97	77.55	28.97	77.47	Hindon	9.27	Jani Escape	Yamuna	Ganga

Sr. No.	Rivers	River Code	Origin		Destination		Confluecne with	Length (km)	Sub-sub Basin	Sub Basin	Basin
			Lati-tude	Long-itude	Lati-tude	Long-itude					
873	Janipur Drain	02062913209R0031	29.72	77.46	29.70	77.44	Khanpur Drain	2.98	Krishni River	Yamuna	Ganga
874	Jankhat Drain	02003616008R0941	26.87	79.83	26.82	79.90	Pandu River	12.2	Pandu River	Ganga Direct	Ganga
875	Jansath Drain	02040213308R0391	29.33	77.85	29.25	77.80	Kali River	14.9	Jansath Drain	Kali East	Ganga
876	Japra Drain	02065815513R1231	27.57	80.21	27.40	80.22	Sai River	23.4	Sai River	Gomti	Ganga
877	Jarahi Nala	02070415313R0511	28.51	80.79	28.43	80.81	Jauraha Nala	12.9	Sarju Or Suheli River	Ghaghra	Ganga
878	Jariar Nala	02057717208R0181	26.00	80.55	25.96	80.52	Rind	10.2		Yamuna	
879	Jat Mujhar Drain	02062913305R0861	29.55	77.82	29.42	77.76	Dhandhera Datiyana Drain, Nara Cut	19.1	Kali West	Yamuna	Ganga
880	Jatari Drain	02053314301U0001	28.02	77.65	27.98	77.69	Patwala Nala,Pisawa Drain	6.47	Patwala Drain/ PISA-wa Drain	Yamuna	Ganga
881	Jatauli Cut	02062913209R1011	29.79	77.76	29.70	77.74	Kali west	13.8	Kali West	Yamuna	Ganga
882	Jatiakheri Drain	02052613206R0911	29.83	77.41	29.77	77.32	Katha Nala	16.6	Katha Drain	Yamuna	Ganga
883	Jauli Cut	02054314206R	28.41	77.71	28.41	77.73	Nizampur Drain	2.16	Nizampur Drain	Yamuna	Ganga
884	Jauli Drain	02062914004R0261	28.76	77.34	28.74	77.39	Hindon	5.42	Jauli Drain	Yamuna	Ganga
885	Jaunra Drain	02048515212R0511	27.82	79.61	27.75	79.60	East Bahgul Nadi	17.1	East Bahgul Nadi	Ram-ganga	Ganga
886	Jauraha Nala	02070415308R0941	28.61	80.63	28.43	80.82	Chhauwa Nala	36.2	Sarju Or Suheli River	Ghaghra	Ganga
887	Jawah Cut	02053314104R0	28.14	77.70	28.13	77.69	Takipur, Parauri Drain	2.2	Takipur, Parauri Drain	Yamuna	Ganga
888	Jawapur Drain	02056614808R0611	27.16	78.88	27.10	78.86	Sengar	6.87	Senger River	Yamuna	Ganga
889	Jehraa Drain	02057016410R0001	25.98	80.20	25.96	8.1	Yamuna River			Yamuna	Ganga
890	Jenkisons Drain	02062913211U0361	29.69	77.68	29.67	77.72	Kali west	4.7	Kali West	Yamuna	Ganga
891	Jethan Nala	02072718907R(V.M)	26.87	83.74	26.79	83.80	Choti Gandak River	13.4	Choti Gandak	Ghaghra	Ganga
892	Jhabar drainage cut	02043220201R0281	27.88	78.61	27.78	78.68	Kali River	18.6	Jhabar drainage cut	Kali East	Ganga
893	Jhabiran Drain	02062913211R0951	29.68	77.64	29.67	77.66	Imliya Nala	3.57	Kali West	Yamuna	Ganga
894	Jhagrabaria Drain	020511017513R0561	25.25	81.61	25.35	81.75	Yamuna River	36		Yamuna	
895	Jharahi	02073019312R0611	25.94	83.99	25.88	84.44	Ghagra River	70	Ghaghra River	Ghaghra	Ganga
896	Jharal N	02057116802R0771	25.93	79.96	25.91	79.97	Betwa River	5.47		Yamuna	Ganga
897	Jhari Nala	020581	25.33	80.25	25.37	80.32	Ken River	17.2		Yamuna	

Sr. No.	Rivers	River Code	Origin		Destination		Confluecne with	Length (km)	Sub-sub Basin	Sub Basin	Basin
			Lati-tude	Long-itude	Lati-tude	Long-itude					
898	Jharia Drain	02004319907R1131	24.86	82.29	24.87	82.28	Adwa River	2.19	Adwa River	Ganga Direct	Ganga
899	Jhariya Drain	02004320002R2801	24.68	82.91	24.75	82.89	Belan River	13.6	Belan River	Ganga Direct	Ganga
900	Jharwania Drain	02005819609R0361	24.86	83.30	24.90	83.36	Karamnasa River	7.84	Karamansa River	Ganga Direct	Ganga
901	Jhawa Drain	02063517605R1331	27.20	81.19	27.09	81.21	Kalyani River	15.18	Kalyani River	Gomti	Ganga
902	Jhilingi River/ Drain	02062115515R0891	27.10	80.61	26.96	80.82	Gomti River	58.2	Jhilingi River/ Drain	Gomti	Ganga
903	Jhilmil Nala	02055516601R0031	25.40	78.35	25.36	78.39	Pahuj River	7.73	Pahuj River	Yamuna	Ganga
904	Jhinga Drain	0200YY19102U0001	26.15	83.33	26.12	83.33	Tons River	10.3	Tons River	Ganga Direct	Ganga
905	Jhingri Nala	02071518003R0281	27.40	81.43	27.34	81.58	Sotia Nala	23.7	Sarju River	Ghaghra	Ganga
906	Jhinha Nala	02071518004R0021	27.68	81.46	27.66	81.46	Katuwa Nala	2.43	Sarju River	Ghaghra	Ganga
907	Jhinjhan Nadi	02054814609R0031	26.87	77.70	26.95	77.74	Kwar River	14.43	Kwar River	Yamuna	Ganga
908	Jhinna Nala	02055516601R0	25.34	78.39	25.36	78.39	Pahuj River	3.89	Pahuj River	Yamuna	Ganga
909	Jhirna Drain	02004317519R1042	25.07	82.13	25.08	82.08	Bahata Drain	8.17	Bahata Drain	Ganga Direct	Ganga
910	Jhirna Nala	02054514703R0361	27.23	78.29	27.12	78.30	Yamuna River	16.8	Yamuna	Yamuna	Ganga
911	Jhirna Nala	02057717206R0331	26.03	80.42	26.03	80.46	Rind	4.26		Yamuna	
912	Jhunjhunia Drain	02004317512R0781	25.23	81.71	25.14	81.81	Tons Nadi	25.6	Tons Nadi	Ganga Direct	Ganga
913	Jhurai River	02059817105R0291	25.14	81.20	25.24	81.15	Ganta River	20.9		Yamuna	
914	Jirauli Pora Drain	02057714405R0301	27.64	78.40	27.58	78.43	Rind	8.94		Yamuna	
915	Jirgo River	02005119911R0291	24.89	82.80	25.20	82.97	Ganga	69.8	Ganga Direct	Ganga Direct	Ganga
916	Jogiadari River	02004819906R101	24.93	82.68	25.04	82.69	Pahiti River	16.1	Pahiti River	Ganga Direct	Ganga
917	Jogindra Drain	02004320002R3261	24.66	82.74	24.67	82.70	Barka Drain	5.1	Barka	Ganga Direct	Ganga
918	Jogirpur Drain	02065819412R0841	25.66	82.57	25.65	82.67	Sai River	16.8	Sai River	Gomti	Ganga
919	Jokahi Nala	02072418101F0001	27.73	81.94	27.65	82.00	Hathikund nala	12	Rapti River	Ghaghra	Ganga
920	Joknai River	02060315107R2171	28.53	80.20	28.21	80.17	Gomti River	51.32	Joknai River	Gomti	Ganga
921	Jonga Nala	02057116702R0521	24.83	78.35	24.86	78.33	Kherar Nala	3.9		Yamuna	Ganga
922	Joniya Drain	02063517602R0621	26.87	81.35	26.75	81.36	Rari Drain	17.2	Kalyani River	Gomti	Ganga
923	Jori Nala	02071417610R0251	26.96	81.62	26.91	81.69	Ghagra	13.7	Ghaghra River	Ghaghra	Ganga
924	Junesi Escape	02044914807R0651	27.43	79.04	27.38	79.02	Kali River	6.86	Junesi Escape	Kali East	Ganga
925	Juraniya	02072418201R0972	27.83	82.22	27.78	82.17	Hathikund	10.2	Rapti River	Ghaghra	Ganga

Sr. No.	Rivers	River Code	Origin		Destination		Confluecne with	Length (km)	Sub-sub Basin	Sub Basin	Basin
			Lati-tude	Long-itude	Lati-tude	Long-itude					
926	Jwalamukhi Drain	02004317515R0811	25.31	82.03	25.27	82.05	Tons Nadi	8.75	Tons Nadi	Ganga Direct	Ganga
927	Jyori Nala	02071017608R1721	27.14	81.35	27.03	81.52	Ghagra	24	Ghaghra River	Ghaghra	Ganga
928	Kachari N	02057116904R0851	25.31	79.54	25.31	79.52	Gunchi River	3.93		Yamuna	Ganga
929	Kachaura Drain	02043614404R0551	27.73	78.41	27.69	78.52	Karon Nala	14.4	Karon Drain	Kali East	Ganga
930	Kachha Nala	02047713606R2781	28.97	78.97	28.86	78.99	Koshi River	19.8	Koshi River	Ram-ganga	Ganga
931	Kachhaha Nala	020595	25.10	80.74	25.15	80.78	Barwa Drain	8.91	Yamuna	Ganga	
932	Kachhar Drain	020510317102R0551	25.22	81.36	25.28	81.39	Yamuna River	17.1		Yamuna	
933	Kachhauna Drain	02065815509R0231	27.15	80.33	27.12	80.29	Sai River	69.8	Sai River	Gomti	Ganga
934	Kachheri N	02057116805R0651	25.59	79.66	25.59	79.71	Birma River	6.1		Yamuna	Ganga
935	Kachhia Nala	02047313507F0001	29.07	78.86	29.02	78.84	Dhela River(Drain6)	10.19	Dhela River (Drain6)	Ram-ganga	Ganga
936	Kachhua Drain	02059817105R0531	25.26	81.12	25.31	81.22	Ganta River	23.5		Yamuna	
937	Kachhua Nala	02047613503R0511	28.98	78.85	28.88	78.86	Rajhera River	21.2	Rajhera River	Ram-ganga	Ganga
938	Kachnar Nala	02057116606R0691	25.26	78.37	25.25	78.40	Kenwara Nala	5.7		Yamuna	Ganga
939	Kachnauda Nala	02057116703R0391	24.77	78.56	24.77	78.58	Sajnam Nadi	4		Yamuna	Ganga
940	Kadipur Nala	02064717911R0981	26.21	82.40	26.16	82.35	Gomti River	10.6	Kadipur Nala	Gomti	Ganga
941	Kahalaia Nadi	02047913601R0741	28.90	79.36	28.80	79.38	Gaula, Bhagul River	18.4	Gaula, Bhagul River	Ram-ganga	Ganga
942	Kail River	02058116901R1031	25.20	79.84	25.22	79.87	Ken River	5		Yamuna	
943	Kailash nadi_ Pangili Nadi	02048515101R0011	28.83	79.69	28.25	79.59	East Bahgul Nadi	111	East Bahgul Nadi	Ram-ganga	Ganga
944	Kailash River	02002915101R0071	28.87	79.77	28.82	79.82	Garra River	13.5	Garra River	Ganga Direct	Ganga
945	Kaili Drain	02040513309R0811	29.23	77.70	29.13	77.69	Abu Drain	13.9	Abu Drain	Kali East	Ganga
946	Kaimaha Nala	02056516507R1031	26.04	79.86	26.06	79.92	Jaksia Nala	9.77	Jaksia Drain	Yamuna	Ganga
947	Kaimawali Drain	02054314307R0591	27.73	77.89	27.71	77.92	Kanwan Nadi	4.94	Kanwan Nadi, Jhar-na Nala	Yamuna	Ganga
948	Kaimua River	02002915105R0721	28.29	79.94	27.98	79.84	Garra River	74.6	Garra River	Ganga Direct	Ganga
949	Kaitha Drain	02004317513R1061	25.12	81.72	25.14	81.79	Jhunjunia Drain	10	Jhunjunia Drain	Ganga Direct	Ganga
950	Kaiyan Nadi	02072418102R0476	27.88	82.12	27.68	82.00	Hathikund Nala	38.9	Rapti River	Ghaghra	Ganga
951	Kaiyan Nala	02072418102R0021	27.86	81.89	27.76	81.99	Retahi Nala	25.4	Rapti River	Ghaghra	Ganga

Sr. No.	Rivers	River Code	Origin		Destination		Confluence with	Length (km)	Sub-sub Basin	Sub Basin	Basin
			Latitude	Longitude	Latitude	Longitude					
952	Kak River	02003220104R0861	27.56	78.67	27.27	79.01	Isan River	74.6	Isan River	Ganga Direct	Ganga
953	Kakera Nala	02072718911R0271	27.06	83.81	27.00	83.76	Choti Gandak River	11.3	Choti Gandak	Ghaghra	Ganga
954	Kakrahwa	02072418203F0003	27.72	82.38	27.59	82.32	Stream 11	24.3	Rapti River	Ghaghra	Ganga
955	Kakrawa Nala	02072418201R0071	27.75	82.16	27.70	82.12	Gauriya Nala	10	Rapti River	Ghaghra	Ganga
956	Kakrehia Nala, Naiya Nala, Sukhni Nala	02071015402R1301	27.74	81.03	27.52	81.14	Kewani Nadi or kewani Nala	33.1	Ull River or Chauka river	Ghaghra	Ganga
957	Kakua Drain	02054814604R0	27.09	77.97	26.96	78.28	Utangan River	51.8	Utangan River	Yamuna	Ganga
958	Kala Bahaya Drain	02001313308R0601	29.37	78.01	29.38	78.03	Ganga River	3.74	Ganga Direct	Ganga Direct	Ganga
959	Kalan Nala	02072418709R0161	27.18	83.37	26.97	83.32	Rohini River	44.9	Rapti River	Ghaghra	Ganga
960	kalan Rao	02052513202R0	30.29	77.81	30.26	77.77	Maskara River	9	Maskara River	Yamuna	Ganga
961	Kalapani Nala	02055516601R0301	25.47	78.46	25.49	78.48	Samogar Nadi	3.97	Samogar Nadi	Yamuna	Ganga
962	Kali Barah River	02059717105R0001	24.98	80.93	25.04	80.85	Paisuni River	13		Yamuna	
963	Kali East	02040013308R0321	29.35	77.81	27.01	79.98	Ganga	616	Ganga	Kali East	Ganga
964	Kali East	02062913203R1471	29.96	77.70	29.96	77.70	Kali west	35.3	Kali West	Yamuna	Ganga
965	Kali West	02062913203R1351	29.89	77.66	29.21	77.53	Hindon	141	Kali West	Yamuna	Ganga
966	Kalimitti Nala or Madina Nala	02003415603R0711	26.92	80.32	26.78	80.26	Kalyani	22.9	Kalyani River	Ganga Direct	Ganga
967	Kalind Nala	02059517004R0521	25.35	80.70	25.47	80.95	Baghain River	47.7	Yamuna	Ganga	
968	Kalkaliya River	02005119909R2211	25.00	83.01	25.17	82.94	Jirgo River	42.6	Jirgo River	Ganga Direct	Ganga
969	Kalla Drain	02059917404R0581	25.40	81.28	25.34	81.31	Yamuna River	9.13		Yamuna	
970	Kallarpur Cut	02062913210R0261	29.72	77.46	29.70	77.44	Thaska Drain	2.98	Krishni River	Yamuna	Ganga
971	Kalli River	02057116903R0041	25.27	79.66	25.38	79.69	Arjun N	17.4		Yamuna	Ganga
972	Kalmua Drain	02002915208R0142	28.17	79.88	28.13	79.90	Kaimua River	8.75	Kaimua River	Ganga Direct	Ganga
973	Kalsan Drain	02003216008R0831	26.91	79.64	26.98	79.66	Isan River	10.3	Isan River	Ganga Direct	Ganga
974	Kalua Drain	02054314307R0101	27.78	77.84	27.77	77.88	Kanwan Nadi	5.63	Kanwan Nadi, Jhar-na Nala	Yamuna	Ganga
975	Kalupura Drain	02053314104R0191	28.23	77.66	28.23	77.63	Patwaha Drain	2.59	Patwaha Drain	Yamuna	Ganga
976	Kalwa Nala	02057716408R0081	26.20	80.29	26.19	80.31	Rind	8.85		Yamuna	
977	Kalwakundi Drain	02060815203R0461	28.31	80.32	28.19	80.31	Kathna Rive	21.35	Kathna Rive	Gomti	Ganga

Sr. No.	Rivers	River Code	Origin		Destination		Confluecne with	Length (km)	Sub-sub Basin	Sub Basin	Basin
			Lati-tude	Long-itude	Lati-tude	Long-itude					
978	Kalwanaya Drain	02065815802R0041	26.48	81.07	26.29	81.16	Sai River	36.85	Sai River	Gomti	Ganga
979	Kalyani River	02063515406R0961	27.30	80.95	26.69	81.60	Gomti River	220.42	Kalyani River	Gomti	Ganga
980	Kalyani River	02003315512R0271	27.07	80.06	26.64	80.30	Ganga	95.7	Ganga Direct	Ganga Direct	Ganga
981	Kalyani River	02003415511R0951	27.02	80.09	26.58	80.31	Madni River/ Tinai River	94.7	Madni River/ Tinai River	Ganga Direct	Ganga
982	Kamara Drain	02056616204U0001	26.63	79.56	26.58	79.57	Dharia nala	5.84	Dharia Nala	Yamuna	Ganga
983	Kamra River	02002314910R1171	28.01	78.83	27.94	78.94	Sota River- Bhainsaur Rive	20.9	Sota Riv- er-Bhain- saur Rive	Ganga Direct	Ganga
984	Kanai River	02063617606R0901	26.57	81.51	26.57	81.63	Ghagra/ Arahi River/ Raksaha Drain	17.7	Ghagra/ Arahi River/ Raksaha Drain	Gomti	Ganga
985	Kanakpur Cut	02054314206R	28.37	77.75	28.37	77.76	Sikanda- rabad Drain- age Cut	2	Sikan- darabad Drainage Cut	Yamuna	Ganga
986	Kanchana Drain	02054314402R0731	27.58	77.90	27.56	77.94	Jamon Drain	6.2	Jamon Drain	Yamuna	Ganga
987	Kanchausi Drain	02056616207R0911	26.61	79.61	26.53	79.61	Dharia nala	10.7	Dharia Nala	Yamuna	Ganga
988	Kanchi Nala/ Duranchi Nala	02072718703R0951	26.98	83.62	26.46	83.89	Choti Gandak River	88.4	Choti Gandak	Ghaghra	Ganga
989	Kanchni	02072418402R0381	27.50	82.93	27.46	82.92	Sotwa	5.78	Rapti River	Ghaghra	Ganga
990	Kandhala Branch Drain	020629SSS03R0082	29.31	77.28	29.31	77.26	Kandhala Drain	1.61	Krishni River	Yamuna	Ganga
991	Kandhala Drain	020629SSS03R0081	29.31	77.27	29.22	77.32	Krishni River	16.7	Krishni River	Yamuna	Ganga
992	Kandu Drain	020639	26.50	81.55	26.42	81.82	Gomti River	64.6	Kandu Drain	Gomti	Ganga
993	Kandu Drain 2	020639	26.37	81.63	26.39	81.74	Kandu Drain	18.7	Kandu Drain	Gomti	Ganga
994	Kandu Nala	02048515013R1591	28.47	79.63	28.30	79.58	East Bahgul Nadi	32.1	East Bahgul Nadi	Ram- ganga	Ganga
995	Kandu Nala 1	02048515013R1271	28.52	79.57	28.43	79.55	East Bahgul Nadi	14.9	East Bahgul Nadi	Ram- ganga	Ganga
996	Kanera Nala	02057116601R	25.30	78.39	25.28	78.49	Ghurari Nadi	13.5		Yamuna	Ganga
997	Kanera Nala	02057116706R1061	24.32	78.85	24.37	78.85	Rohini River	8.69		Yamuna	Ganga
998	Kanhara Drain	02005819609R0371	24.84	83.22	24.84	83.27	Karamnasa River	7.4	Karamansa River	Ganga Direct	Ganga
999	Kanheri Drain	02062913306R0072	29.61	77.51	29.58	77.53	Dudhli Drain	3.88	Sluice Drain	Yamuna	Ganga
1000	Kanhni	020734	27.80	82.27	27.54	82.17	Burhi Rapti or Burhatti Nadi	45.3	Rapti River	Ghaghra	Ganga

Sr. No.	Rivers	River Code	Origin		Destination		Confluence with	Length (km)	Sub-sub Basin	Sub Basin	Basin
			Latitude	Longitude	Latitude	Longitude					
1001	Kanhua Nala	02056614704R0441	27.23	78.71	27.13	78.79	sengar	18.7	Senger River	Yamuna	Ganga
1002	Kankaddar Nala	020571	24.34	78.59	24.40	78.58	Sajnam Nadi	13.2		Yamuna	Ganga
1003	Kankra	02072418203F0003	27.68	82.46	27.61	82.47	Natki Nala	11.8	Rapti River	Ghaghra	Ganga
1004	Kanpur Cut	02053314104R0282	28.19	77.65	28.19	77.64	Patwaha Drain	2.45	Patwaha Drain	Yamuna	Ganga
1005	Kanria Nala	02064417901R0831	26.25	82.09	26.26	82.11	Gomti River	3.95	Kanria Nala	Gomti	Ganga
1006	Kansua Drain	02057716002R0251	26.93	79.54	26.88	79.51	Rind	10.3		Yamuna	
1007	Kansuri Drain	02044220101R0511	27.55	78.83	27.52	78.85	Baghwala Nala	3.96	Baghwala Drain	Kali East	Ganga
1008	Kanwan Nadi, Jharna Nala	02054314402R1051	27.55	77.95	27.20	78.08	Yamuna River	64.3	Yamuna	Yamuna	Ganga
1009	Kanwar River	0200YY17910R1301	26.17	82.42	26.07	83.03	Tons River	134	Tons River	Ganga Direct	Ganga
1010	Kanya Sot	02046606143R0009	29.61	78.61	29.58	78.58	Ramjiwala Sot	5.47	Khoh River	Ram-ganga	Ganga
1011	Kanyar Drain	02056516507R0501	26.00	79.75	26.09	79.91	Yamuna	35.8	Yamuna	Yamuna	Ganga
1012	Kaonra Cut	02054314206R0	28.49	77.68	28.50	77.70	Kanwan Nadi	1.72	Kanwan Nadi, Jharna Nala	Yamuna	Ganga
1013	kapari Nala	02072418808R0721	26.86	83.49	26.76	83.52	Pharend Nala	19.4	Rapti River	Ghaghra	Ganga
1014	Kapna Drain	02053314004R0	28.25	77.68	28.18	77.67	Takipur, Parauri Drain	8.62	Takipur, Parauri Drain	Yamuna	Ganga
1015	Kapuri Drain	02062913209R1001	29.78	77.74	29.72	77.74	Kali West	8.47	Kali West	Yamuna	Ganga
1016	Kara Cut	02053314301R0241	28.09	77.72	28.03	77.71	Patwala Nala, Pisawa Drain	7.89	Patwala Drain/ Pisawa Drain	Yamuna	Ganga
1017	Karadunr Nala	02057116704R1441	24.41	78.47	24.33	78.42	Saunr Nadi	13.8	Saunr Nadi	Yamuna	Ganga
1018	Karaha Drain	0200YY17912R1011	26.20	82.64	26.23	82.74	Majhoi River	17.2	Majhoi River	Ganga Direct	Ganga
1019	Karahiya Nala	020639	26.43	81.73	26.41	81.76	Kandu Drain	5.3	Kandu Drain	Gomti	Ganga
1020	Karaila Drain Cut	02042614312R0221	27.81	78.33	27.86	78.33	Kali River	7.1	Karaila Drain Cut	Kali East	Ganga
1021	Karaili River	02059517007R0411	25.06	80.71	25.22	80.64	Baghain River	32.6	Yamuna	Ganga	
1022	Karaiya Drain	02004317519R1361	24.96	82.03	24.94	82.01	Sitia Drain	4.85	Sitia Drain	Ganga Direct	Ganga
1023	Karamansa River	02005820004R0731	24.68	83.52	25.51	83.87	Ganga	261	Ganga Direct	Ganga Direct	Ganga
1024	Karari Drain	02057716107R0021	26.96	79.25	26.92	79.45	Rind	27.5		Yamuna	

Sr. No.	Rivers	River Code	Origin		Destination		Confluecne with	Length (km)	Sub-sub Basin	Sub Basin	Basin
			Lati-tude	Long-itude	Lati-tude	Long-itude					
1025	Karas Cut	02054314308R0	27.68	77.96	27.67	77.95	Kanwan Nadi	2.26	Kanwan Nadi, Jhar-na Nala	Yamuna	Ganga
1026	Karaunbia Drain	02004319906R1011	24.89	82.61	24.86	82.58	Bakhar River	6	Bakhar River	Ganga Direct	Ganga
1027	Karaundi Nala	02055516601R0291	25.45	78.48	25.47	78.52	Sanna Nala	5.32	Sanna Drain	Yamuna	Ganga
1028	Karaundia Nala	02056616307U0001	26.23	79.84	26.17	79.93	sengar	16.6	Sengar River	Yamuna	Ganga
1029	Karaundiwala Rao	02052213201F0171	30.39	77.67	30.36	77.59	Yamuna River	12.2	Yamuna	Yamuna	Ganga
1030	Karchu Drain	02004317512R0841	25.21	81.78	25.15	81.92	Tons Nadi	29.5	Tons Nadi	Ganga Direct	Ganga
1031	Kardahwa Nala	02072218206R0911	27.27	82.32	27.17	82.40	Kuwano River	22	Kuwano River	Ghaghra	Ganga
1032	Karela Drain	02063215708R0031	26.69	81.02	26.70	81.05	Indarjtkherra Drain	3.93	Loni Drain	Gomti	Ganga
1033	Karela Nala	02056616309R0191	26.49	79.69	26.48	79.67	Dharia nala	3.1	Dharia Nala	Yamuna	Ganga
1034	Karhal Drain	02056614805R0491	27.01	78.95	27.01	78.91	sengar	4.1	Senger River	Yamuna	Ganga
1035	Karhera nala / Bhakausa Nala	02071518003R0041	27.40	81.42	27.14	81.63	Sarju River	55	Sarju River	Ghaghra	Ganga
1036	Karhi Drain	02005820004R0561	24.74	83.42	24.76	83.43	Karamnasa River	3.67	Gurwata River	Ganga Direct	Ganga
1037	Karina Drain/ Parara Drain	02055516601R0	25.48	78.56	25.54	78.70	Bhada Nala	25	Bhada Drain	Yamuna	Ganga
1038	Karka Nala	02056416307R1071	26.13	79.87	26.11	79.86	Yamuna River	3.53	Yamuna	Yamuna	Ganga
1039	Karki Nala	02058116803R1021	25.52	80.22	25.58	80.20	Shyam Nala	13.4		Yamuna	
1040	Karma	02072418402R0251	27.50	82.89	27.44	82.91	Sotwa	7.67	Rapti River	Ghaghra	Ganga
1041	Karmahan Drain	02004517520R1191	25.08	82.26	25.13	82.26	Karnauti Drain	10.2	Karnauti Drain	Ganga Direct	Ganga
1042	Karmani Nala	02072719013R0571	26.55	83.82	26.56	83.85	Choti Gandak River	6.58	Choti Gandak	Ghaghra	Ganga
1043	Karnauti Drain	02004517518R0442	25.08	82.20	25.18	82.46	Ganga	49.9	Ganga Direct	Ganga Direct	Ganga
1044	Karon Drain	02043614404R0191	27.76	78.43	27.65	78.73	Kali River	46.1	Karon Drain	Kali East	Ganga
1045	Karon Nala	02058717202R0841	25.74	80.67	25.71	80.65	Yamuna River	6.72		Yamuna	
1046	Karondha N	02057116902R0541	25.47	79.62	25.49	79.65	Baswaha N	5		Yamuna	Ganga
1047	Karoran Nala	02058116803R0111	25.75	79.98	25.75	80.26	Chandrawal River	55.6		Yamuna	
1048	Karpia Nadi	0205716903R1101	25.16	79.50	25.26	79.46	Birma River	16.8		Yamuna	Ganga
1049	Kartala Drain	02043820101R0481	27.56	78.82	27.82	78.86	Kali River	5.98	Kartala Drain	Kali East	Ganga
1050	Kartoran Nala	02057116703R0491	24.81	78.73	24.84	78.77	Jamini River	9.18		Yamuna	Ganga

Sr. No.	Rivers	River Code	Origin		Destination		Confluecne with	Length (km)	Sub-sub Basin	Sub Basin	Basin
			Lati-tude	Long-itude	Lati-tude	Long-itude					
1051	Karuda Drain	020629SSS01R0391	29.40	77.38	29.36	77.33	Krishni River	7.46	Krishni River	Yamuna	Ganga
1052	Karula Nala	02047413501F0001	28.83	78.76	28.77	78.82	Ram Ganga River	11.3	Karula Nala	Ram-ganga	Ganga
1053	Karula Nala	02047513407R1711	29.53	78.41	29.45	78.37	Gangan River	18.8	Gangan River	Ram-ganga	Ganga
1054	Karula River	02047513407R4271	29.47	78.42	28.94	78.61	Gangan River	119	Gangan River	Ram-ganga	Ganga
1055	Karwariha Nala	020510317102R0571	25.18	81.36	25.21	81.35	Bargaon Nala	4.16		Yamuna	
1056	Kasaundi Nala	02054414703R0041	27.29	78.24	27.11	78.24	Yamuna	26.8	Yamuna	Yamuna	Ganga
1057	Kasera Nala	02060815411R5901	27.65	80.53	27.62	80.47	Kathna Rive	11.4	Kathna Rive	Gomti	Ganga
1058	Kasera Nala	02071617711R1111	26.74	81.80	26.81	81.87	Ghagra	17	Ghaghra River	Ghaghra	Ganga
1059	Kaslyawa Drain	02005019905R0851	25.09	82.79	25.10	82.79	Usrahawa Drain	3.13	Usrahawa Drain	Ganga Direct	Ganga
1060	Kasolar Drain	02056616309R0471	26.42	79.60	26.47	79.64	sengar	8.1	Sengar River	Yamuna	Ganga
1061	Kataha Nala	02072418204R0561	27.55	82.47	27.45	82.50	Kauhi Nala	21.6	Rapti River	Ghaghra	Ganga
1062	Katarau Nadi	020581	25.12	80.13	25.12	80.17	Jabra Nadi	5.6		Yamuna	
1063	Katel Nala	02059717105R0001	25.11	81.19	25.15	81.16	Bihar Nala	6.83		Yamuna	
1064	Katena Drain	02056614702R1041	27.18	78.58	27.22	78.59	sengar	6.59	Senger River	Yamuna	Ganga
1065	Katghara Drain	02060715507R0521	27.61	80.23	27.51	80.29	Andi Drain	19	Andi Drain	Gomti	Ganga
1066	Katha Drain	02052613206R0861	29.88	77.44	29.39	77.15	Yamuna	98.4	Yamuna	Yamuna	Ganga
1067	Katharwa Nala	02058116803R0611	25.59	80.13	25.60	80.17	Shyam Nala	7.34		Yamuna	
1068	Kathehia River	02072218512R1061	26.96	82.71	26.60	83.02	Kuwano River	129	Kuwano River	Ghaghra	Ganga
1069	Katheni Nala	02047513409R2711	29.65	78.43	29.57	78.40	Gangan River	15.4	Gangan River	Ram-ganga	Ganga
1070	Kathmora Drain	02004319907R1011	24.80	82.20	24.89	82.19	Seoti River	15	Seoti River	Ganga Direct	Ganga
1071	Kathna Rive	02060815107R4621	28.37	80.26	27.47	80.39	Gomti River	191	Kathna Rive	Gomti	Ganga
1072	Kathwa River	02060815315R0041	28.12	80.28	28.05	80.34	Kathna Rive	11.55	Kathna Rive	Gomti	Ganga
1073	Katna Khurd Nadi	02072419014R1381				Rapti River		Rapti River	Ghaghra	Ganga	
1074	Katna Nadi or Gaura Nadi	02072418815R0451	26.60	83.47	26.40	83.59	Rapti River	44.1	Rapti River	Ghaghra	Ganga
1075	Katna River	02002915102R1241	28.55	79.87	28.02	79.78	Garra River	112	Garra River	Ganga Direct	Ganga
1076	Katna River	02002915102R0771	28.76	79.93	28.51	79.94	Mala River	44	Mala River	Ganga Direct	Ganga
1077	Katuwa Nala	02071518006R0641	27.73	81.41	27.59	81.47	Sarju River	23	Sarju River	Ghaghra	Ganga

Sr. No.	Rivers	River Code	Origin		Destination		Confluecne with	Length (km)	Sub-sub Basin	Sub Basin	Basin
			Lati-tude	Long-itude	Lati-tude	Long-itude					
1078	Kauhi Nala	02072418204R0741	27.45	82.50	27.44	82.49	Stream 1	9.37	Rapti River	Ghaghra	Ganga
1079	Kaulahar Drain	02053314303R0641	27.93	77.75	27.90	77.67	Patwala Nala,Pisawa Drain	10.4	Patwala Drain/ Pisa-wa Drain	Yamuna	Ganga
1080	Kawahi	02072418204R0361	27.56	82.52	27.49	82.53	Kauhi Nala	10.7	Rapti River	Ghaghra	Ganga
1081	Kawakhar Nala	02047013507R0371	29.21	78.78	29.19	78.71	Repi River	10.07	Repi River	Ram-ganga	Ganga
1082	Kayar or Gangasagar River	0200YY19105R2141	26.22	83.13	26.12	83.26	Tons River	32.4	Tons River	Ganga Direct	Ganga
1083	Kehanjua River	020043(MP)	24.62	82.48	24.65	82.42	Adwa River	11.7	Adwa River	Ganga Direct	Ganga
1084	Kelaro Nala	02057116606R0481	25.53	79.36	25.59	79.38	Dhasan River	10.6		Yamuna	Ganga
1085	Kemthal Drain	02054314307R0001	27.84	77.91	27.75	77.94	Gidauli Nala	12.5	Gidauli Nala	Yamuna	Ganga
1086	Ken River	02058145005R0961	25.03	80.28	25.77	80.53	Yamuna	151		Yamuna	
1087	Kenar Nala	02057116703R0882	24.73	78.73	24.77	78.77	Jamini River	9.79		Yamuna	Ganga
1088	Kenwara Nala	020571	25.24	78.34	25.25	78.44	Ghurari Nadi	12.4		Yamuna	Ganga
1089	Keolar Nala	02057116607R0581	25.23	79.19	25.28	79.23	Sukhnai Nadi 2	10.3		Yamuna	Ganga
1090	Keolari Nadi	020571	25.24	79.38	25.48	79.51	Birma River	50.7		Yamuna	Ganga
1091	Keonaiya Nadi	02072218609R0451	26.53	82.99	26.56	83.08	Kuwano River	17.7	Kuwano River	Ghaghra	Ganga
1092	Kesrua Drain	02002915516R1121	27.59	79.88	27.47	79.93	Sukheta River	21.8	Sukheta River	Ganga Direct	Ganga
1093	Kewai Drain	02059717105R0001	25.10	81.13	25.23	81.14	Ganta River	24.1		Yamuna	
1094	Kewani Nadi or kewani Nala	02071015302R1201	27.82	80.76	27.50	81.16	Ull River or Chauka river	90.7	Ull River or Chauka river	Ghaghra	Ganga
1095	Khabhwa Drain	02004320002R0331	24.73	82.64	24.70	82.55	Belan River	14.2	Belan River	Ganga Direct	Ganga
1096	Khaddi Nala	02059517007R0841	25.09	80.52	25.16	80.55	Barar Drain	13.6	Yamuna	Ganga	
1097	Khaganni Nadi	02057116604R0211	25.39	79.04	25.45	79.10	Patrahi Nadi	13.6		Yamuna	Ganga
1098	Khaidara Nala	020595	24.87	80.40	24.92	80.34	Ranj River	12.7	Yamuna	Ganga	
1099	Khair Wara Nala	02057116701U001	25.03	78.43	25.12	78.44	Betwa River	13.2		Yamuna	Ganga
1100	Khaira N	02047906680F0001	29.08	79.44	28.92	79.38	Gaula, Bhagul River	26.7	Gaula, Bhagul River	Ram-ganga	Ganga
1101	Khaira Nadi, Hatyari Nadi	02047906680F0001	29.07	79.43	28.84	79.33	Kuli Nadi	51.4	Gaula, Bhagul River	Ram-ganga	Ganga
1102	Khaira Nala/ Na Ki Nariya	02057116605R0221	25.65	78.88	25.76	79.06	Betwa River	33.5		Yamuna	Ganga
1103	Khaira_N	02047915002R1461	28.77	79.46	28.75	79.42	Khalwa Nala	6.24	Gaula, Bhagul River	Ram-ganga	Ganga

Sr. No.	Rivers	River Code	Origin		Destination		Confluecne with	Length (km)	Sub-sub Basin	Sub Basin	Basin
			Lati-tude	Long-itude	Lati-tude	Long-itude					
1104	Khairaha Nala	02057116904R0001	25.26	79.33	25.32	79.28	Dhasan River	13.3		Yamuna	Ganga
1105	Khairbhati Kula	02072418102F0008	27.93	81.98	27.92	81.97	Ganjri Nala	3.23	Rapti River	Ghaghra	Ganga
1106	Khaironwala Rao	02052513201F0172	30.33	77.73	30.19	77.62	Nawagaon River	24.4	Nawagaon River	Yamuna	Ganga
1107	Khairpur Drain	02002420202R0991	27.88	78.69	27.89	78.70	Burhi Ganga River	1.81	Burhi Gan-ga River	Ganga Direct	Ganga
1108	Khajaiya	02047915002R1731	28.76	79.40	28.71	79.37	Khalwa Nala	8.81	Gaula, Bhagul River	Ram-ganga	Ganga
1109	Khajara Nala	02057116701R0991	24.94	78.61	25.01	78.65	Jamini River	13.5		Yamuna	Ganga
1110	Khajhar Nadi	02072418201R0976	27.82	82.31	27.50	82.19	Burhi Rapti or Burhatti Nadi	60	Rapti River	Ghaghra	Ganga
1111	Khaji Sikandarpur Drain	020526SS05R0311	29.60	77.29	29.54	77.22	Katha Nala	13.9	Katha Drain	Yamuna	Ganga
1112	Khajro Drain	02005820004R0351	24.78	83.33	24.83	83.27	Karamnasa River	15	Karamansa River	Ganga Direct	Ganga
1113	Khajura Drain	02044820205R0941	27.57	78.94	27.56	78.97	Mohanpur Drain	4.48	Mohanpur Drain	Kali East	Ganga
1114	Khajuri Drain	02004519908R2461	25.05	82.35	25.14	82.41	Karnauti Drain	26	Karnauti Drain	Ganga Direct	Ganga
1115	Khajuri Drain	02004719906R1051	24.95	82.63	25.17	82.70	Ganga	51	Ganga Direct	Ganga Direct	Ganga
1116	Khajuriya Nala	02057116704R0342	24.59	78.52	24.58	78.60	Sajnam Nadi	13.5		Yamuna	Ganga
1117	Khajuriya Nala	02057116705R1011	24.42	78.84	24.40	78.87	Rohini River	5.99		Yamuna	Ganga
1118	Khaki Nala	02056616102R0421	26.86	79.11	26.80	79.12	sengar	10.3	Sengar River	Yamuna	Ganga
1119	Khaki Nala	02057716108R0421	26.89	79.19	26.84	79.20	Ahneya nadi	6.2		Yamuna	
1120	khakra River	020029(UK)	28.79	79.91	28.64	79.80	Garra River	46.6	Garra River	Ganga Direct	Ganga
1121	Khala Nala	02046613407R0001	29.59	78.53	29.55	78.48	Khoh Nadi	10	Khoh River	Ram-ganga	Ganga
1122	khala Nala or Chakwali Nala	02062913208R0501	29.80	77.52	29.61	77.55	Hindon	36	khala Nala or Chakwali Nala	Yamuna	Ganga
1123	Khalia Nala	02047013507R0241	29.23	78.74	29.19	78.71	Kawakhar Nala	10.2	Repi River	Ram-ganga	Ganga
1124	Khaliya Nala	02046813401R0442	29.43	78.89	29.36	78.85	Phikha Nadi	12	Phikha Nadi	Ram-ganga	Ganga
1125	khalmacha Nala	02047915002R1951	28.69	79.42	28.64	79.38	Dhora River	11.2	Gaula, Bhagul River	Ram-ganga	Ganga
1126	Khamaria Drain	02004317518R0361	25.09	81.92	25.06	81.85	Lapri River	14.9	Lapri River	Ganga Direct	Ganga
1127	Khamela Drain	02056616305R0581	26.54	79.76	26.48	79.86	Linjhi nala	16.8	Linjhi Nala	Yamuna	Ganga

Sr. No.	Rivers	River Code	Origin		Destination		Confluecne with	Length (km)	Sub-sub Basin	Sub Basin	Basin
			Lati-tude	Long-itude	Lati-tude	Long-itude					
1128	Khameriya Nala	020571	24.93	78.69	24.97	78.69	Kharrawaha Nala	5.82		Yamuna	Ganga
1129	Khamukhar Nala	02072418701R0001	27.24	83.25	27.24	83.21	Ghonghi Nadi	7.4	Rapti River	Ghaghra	Ganga
1130	Khanarwa Nala	02072719007R0661	26.30	84.06	26.26	84.04	Duna Nala	7.35	Choti Gandak	Ghaghra	Ganga
1131	Khand Nala	02072719016R0581	26.62	83.94	26.58	84.01	Khanua River	11.8	Choti Gandak	Ghaghra	Ganga
1132	Khanda Nadi	02047913606R0991	28.94	79.07	28.74	79.14	Nahal Nadi	35.6	Gaula, Bhagul River	Ram-ganga	Ganga
1133	Khandeha Drain	02053314301R0471	28.04	77.63	27.91	77.68	Patwala Nala,Pisawa Drain	18	Patwala Drain/ Pisawa Drain	Yamuna	Ganga
1134	Khandiya Drain	02002915505R1571	27.43	79.83	27.36	79.86	Bhirla Nala	11.2	Bhirla Drain	Ganga Direct	Ganga
1135	Khandni Drain	02002915208R0141	28.17	79.87	28.13	79.88	Kaimua River	10.2	Kaimua River	Ganga Direct	Ganga
1136	Khandni River	02002915105R0251	28.30	79.88	28.23	79.90	Kaimua River	13.3	Kaimua River	Ganga Direct	Ganga
1137	Khanki Drain	02055716203R0331	26.49	79.37	26.43	79.43	Yamuna River	21.3	Yamuna	Yamuna	Ganga
1138	Khannaut River	02002915107R0311	28.37	80.00	27.81	79.92	Garra River	120	Garra River	Ganga Direct	Ganga
1139	Khanpur Drain	02062913210R0321	29.71	77.44	29.68	77.45	Krishni River	4.14	Krishni River	Yamuna	Ganga
1140	Khanti Drain	02003515614R1021	26.38	80.64	26.31	80.61	Morahi River	11.6	Morahi River	Ganga Direct	Ganga
1141	Khanua River	02072719016R0001	26.74	83.88	26.35	84.01	Choti Gandak River	73.6	Choti Gandak	Ghaghra	Ganga
1142	Khapariya Nala	02057116702R0801	24.81	78.44	24.80	78.47	Shahzad Nadi	4.79		Yamuna	Ganga
1143	Khaprar River	02055516601R0131	25.42	78.37	25.42	78.50	Pahuj River	18.8	Pahuj River	Yamuna	Ganga
1144	Khara Drain	02045114809R0511	27.38	79.23	27.33	79.25	Kali River		Khara Drain	Kali East	Ganga
1145	Khara Nala 2	02045320108R1261	27.34	79.07	27.35	79.20	Kali River	9.37	Khara Nala 2	Kali East	Ganga
1146	Kharai Nala	02003715605R0811	26.27	80.71	26.27	80.76	Kharhi	12	Kharhi Drain	Ganga Direct	Ganga
1147	Kharaiya Nala	020571	25.31	78.92	25.40	78.97	Patrahi Nadi	18.5		Yamuna	Ganga
1148	Kharanja Drain	02005119911R1151	25.11	82.94	25.10	82.92	Jirgo River	3.34	Jirgo River	Ganga Direct	Ganga
1149	Kharauli Drain Chhoiya Drain	02040913801R0231	28.96	77.62	28.64	77.81	Kali River	59.6	Kharauli Drain Chhoiya Drain	Kali East	Ganga
1150	Khareri Drain	02060815304R1691	27.83	80.38	27.74	80.43	Kathna Rive	20.7	Kathna Rive	Gomti	Ganga

Sr. No.	Rivers	River Code	Origin		Destination		Confluence with	Length (km)	Sub-sub Basin	Sub Basin	Basin
			Latitude	Longitude	Latitude	Longitude					
1151	Khari River	020548	27.13	77.56	26.95	78.12	Utangan River	91.4	Utangan River	Yamuna	Ganga
1152	Khari River	02046613407R0001	29.47	78.56	29.39	78.51	Khoh Nadi	12.9	Khoh River	Ram-ganga	Ganga
1153	Kharia Nala	02053214104R0661	28.10	77.55	28.05	77.57	Dhundar or Dehar Nala	7.85	Dhundar or Dehar Nala	Yamuna	Ganga
1154	Khariya Drain	0200YY19209R1271	25.91	83.68	25.87	83.68	Tons River	5.82	Tons River	Ganga Direct	Ganga
1155	Khariya Nala	02057116705F0001	24.35	78.57	24.39	78.58	Sajnam Nadi	10.3		Yamuna	Ganga
1156	Kharja Drain	02061115501R0961	27.29	80.37	27.34	80.48	Gomti River	22.7	Kharja Drain	Gomti	Ganga
1157	Kharra	02047915002R2051	28.73	79.46	28.71	79.41	Kichha Gola River	7.3	Gaula, Bhagul River	Ram-ganga	Ganga
1158	Kharra Drain	02002915106R0971	28.29	79.80	28.26	79.78	Rapatua River	3.56	Rapatua River	Ganga Direct	Ganga
1159	Kharra Drain	02002915104R0801	28.41	79.77	28.36	79.75	Garra River	8.9	Garra River	Ganga Direct	Ganga
1160	Kharra Drain	02003214808R0011	27.29	79.09	27.21	79.18	Isan River	22.5	Isan River	Ganga Direct	Ganga
1161	Kharra Drain	02003214809R0301	27.29	79.09	27.21	79.18	Isan River	183	Isan River	Ganga Direct	Ganga
1162	Kharra Nala	02047915002R1801	28.73	79.53	28.65	79.43	Dhora River	18.5	Gaula, Bhagul River	Ram-ganga	Ganga
1163	Kharra Nala	02047913606R1171	28.99	79.12	28.96	79.11	Gendai River	5	Gaula, Bhagul River	Ram-ganga	Ganga
1164	Kharra Nala 2	02047915002R0651	28.86	79.54	28.75	79.52	Dhora River	18.2	Gaula, Bhagul River	Ram-ganga	Ganga
1165	Kharrawaha Nala	020571	24.97	78.71	24.97	78.67	Jamini River	5.95		Yamuna	Ganga
1166	Kharsaha Drain	020510117102R0461	25.18	81.31	25.34	81.38	Yamuna River	35.6		Yamuna	
1167	Kharsara Drain	02062115702U0001	26.99	80.68	26.99	80.71	Matariya/ Saidpur Drain	3.19	Jhilingi River/ Drain	Gomti	Ganga
1168	Kharui Nala	02065815609R0	26.45	80.97	26.46	80.99	Sai River	3.85	Sai River	Gomti	Ganga
1169	Kharwa	02005119911R1371	24.94	82.87	24.99	82.85	Jirgo River	7.9	Jirgo River	Ganga Direct	Ganga
1170	Kharwa Drain	02046115905R0661	27.37	79.32	27.22	79.37	Kali River	32	Kharwa Drain	Kali East	Ganga
1171	Kharwa Nala	02057716406R0341	26.33	80.23	26.26	80.26	Rind	17.8		Yamuna	
1172	Khatauli Drain	02040313309U0001	29.27	77.73	29.16	77.75	Kali River	16	Khatauli drain	Kali East	Ganga
1173	Khatauli Escape	02062913309R0611	29.29	77.73	29.31	77.67	Kali West	6	Kali West	Yamuna	Ganga

Sr. No.	Rivers	River Code	Origin		Destination		Confluecne with	Length (km)	Sub-sub Basin	Sub Basin	Basin
			Lati-tude	Long-itude	Lati-tude	Long-itude					
1174	Khekhra Nala	02072718710R0791	27.31	83.75	27.08	83.75	Choti Gandak River	39.6	Choti Gandak	Ghaghra	Ganga
1175	Khema Drain	02002915107U0001	28.52	79.96	28.33	79.98	Khannaut River	31.2	Khannaut River	Ganga Direct	Ganga
1176	Khen Nala	02055516602R0031	25.53	78.47	25.56	78.54	Angori Nad	10.7	Angori Nadi	Yamuna	Ganga
1177	Kherar Nala	02057116702R0601	24.77	78.34	24.98	78.31	Betwa River	31.3	Betwa River	Yamuna	Ganga
1178	Kheri Escape	020629SS01R0311	29.44	77.29	29.38	77.33	Krishni River	12.5	Krishni River	Yamuna	Ganga
1179	Khero Nala	02057116904R0001	25.35	79.33	25.40	79.34	Dhasan River	8.67		Yamuna	Ganga
1180	kherwa Drain	02061215510R0141	27.26	80.44	27.29	80.50	Gomti River	10.5	kherwa Drain	Gomti	Ganga
1181	Khiria Drain	02057716107R0491	26.86	79.22	26.86	79.23	Punja drainage cut	0.77		Yamuna	
1182	Khirkia Drain	02002915101R0361	28.81	79.76	28.75	79.79	Garra River	14.7	Garra River	Ganga Direct	Ganga
1183	Khoh River	02046606142R3461	29.87	78.61	29.25	78.65	Ramganga River	115	Khoh River	Ram-ganga	Ganga
1184	Khojpur drain	02043920206R0631	27.75	78.84	27.68	78.83	Mindol Drain	2.89	Sidhpura Drain	Kali East	Ganga
1185	Khoncha Drain	02004317519R1211	24.99	82.00	25.02	81.92	Lapri River	15.1	Lapri River	Ganga Direct	Ganga
1186	Khova Drain	02004320002R3101	24.72	82.72	24.72	82.71	Belan River	1.89	Belan River	Ganga Direct	Ganga
1187	Khuda Drain	02062913305R0091	29.61	77.76	29.58	77.76	Kutubpur Drain	4.1	Kali West	Yamuna	Ganga
1188	Khudwa Nala	02071518006R0341	27.82	81.44	27.80	81.48	Babhni Nadi	6.55	Sarju River	Ghaghra	Ganga
1189	Khudwa Nala	02072418607R2441	26.81	82.99	26.73	83.13	Aami River	33	Rapti River	Ghaghra	Ganga
1190	Khuliya Nala	02047706783F0001	29.19	79.01	29.16	79.04	Burhi Koshi	5.93	Koshi River	Ram-ganga	Ganga
1191	Khurja Drain	02054314201R0221	28.40	77.81	28.12	77.82	Kanwan Nadi	34.8	Kanwan Nadi, Jhar-na Nala	Yamuna	Ganga
1192	Khurja Tahsil Drain	02054314206U0001	28.26	77.86	28.24	77.85	Khurja Drain	4.19	Khurja Drain	Yamuna	Ganga
1193	Khurkhana Nala	02059717105R0082	25.24	81.07	25.28	81.07	Gauhia Nala	7.99		Yamuna	
1194	Khurna Nala	020724	27.10	83.50	26.95	83.43	Chillua River	30.7	Rapti River	Ghaghra	Ganga
1195	Khurpiwa Nala	02072418101R0731	27.67	81.94	27.57	81.99	Rapti River	27.6	Rapti River	Ghaghra	Ganga
1196	Khurrampur Drain	02062914003R0511	28.80	77.48	28.77	77.48	Bhikhampur Drain	2.85	Bhikhampur Drain	Yamuna	Ganga
1197	khusarpur Drain	02062913306R0351	29.51	77.58	29.48	77.52	Hindon	9.93	khusarpur Drain	Yamuna	Ganga
1198	Kichha Gola River	02047906469F0001	29.44	79.73	28.68	79.34	Gaula Bhagul River	164	Gaula, Bhagul River	Ram-ganga	Ganga

Sr. No.	Rivers	River Code	Origin		Destination		Confluence with	Length (km)	Sub-sub Basin	Sub Basin	Basin
			Latitude	Longitude	Latitude	Longitude					
1199	Kilauli Sot	02045705943F0003	29.55	78.69	29.50	78.67	Ghuna Sot	7.68	Kalu Shahid Sot	Ram-ganga	Ganga
1200	Kilpur Drain	02053314301R0851	27.98	77.73	27.96	77.73	Moshinpur Drain	3.32	Moshinpur Drain	Yamuna	Ganga
1201	Kilwa Nala	02047906796F0003	28.91	79.51	28.84	79.48	Kichha Gola River	13.3	Gaula, Bhagul River	Ram-ganga	Ganga
1202	Kinhawar Drain or Naya Nala	02045114809R0231	27.37	79.06	27.32	79.15	Khara Drain	7.37	Khara Drain	Kali East	Ganga
1203	Kinwansa Cut	02054314307R0111	27.84	77.83	27.81	77.87	Kanwan Nadi	7.1	Kanwan Nadi, Jharana Nala	Yamuna	Ganga
1204	Kirhi Nala	02072419001R0701	26.58	83.72	26.49	83.73	Kurna Nala	12.2	Rapti River	Ghaghra	Ganga
1205	Kishanpur Drain	02062913903R0061	29.19	77.29	29.20	77.32	Krishni River	3.49	Krishni River	Yamuna	Ganga
1206	Kista Nala	02047913601R0421	28.92	79.25	28.87	79.23	Sainjini, Thandaani Nadi	10	Gaula, Bhagul River	Ram-ganga	Ganga
1207	Kithor Drain	02040813807U0001	28.87	77.93	28.80	77.88	Chhoiya Drain 2	8.83	Chhoiya Drain 2	Kali East	Ganga
1208	Knastpur Drain	02057714312R0732	27.74	78.25	27.74	78.28	Rind	4.77		Yamuna	
1209	Koelah Nala	02058116807R0901	25.85	80.26	25.78	80.34	Chandrawal River	18.3		Yamuna	
1210	Kohi	02072418204R0131	27.69	82.51	27.55	82.47	Kataha Nala	28.8	Rapti River	Ghaghra	Ganga
1211	Koilar Nala	02072719006R0071	26.41	83.87	26.31	83.94	Choti Gandak River	27.3	Choti Gandak	Ghaghra	Ganga
1212	Kol Nala	02072918902R0001	26.84	84.11	25.96	84.25	Ghagra River	74.8	Ghaghra River	Ghaghra	Ganga
1213	Kolar Nala	02057717208R0371	25.97	80.45	25.98	80.48	Rind	6.22		Yamuna	
1214	Kolaya Drain	02002915102R0391	28.72	79.88	28.66	79.92	Katna River	19.7	Katna River	Ganga Direct	Ganga
1215	Kolhuabir Drain	02004417511R0421	25.38	82.17	25.33	82.19	Gondri Drain	8.88	Gondri Drain	Ganga Direct	Ganga
1216	Konara Nala	02057116904R1111	25.34	79.35	25.41	79.34	Dhasan River	14.4		Yamuna	Ganga
1217	Konchhor Drain	02056614306R0671	27.83	78.13	27.81	78.16	sengar nadi	4.59	Sengar River	Yamuna	Ganga
1218	Konchmalenga Drain	02056216608R0211	25.88	79.02	26.15	79.62	Drain9-Non River	108	Drain9-Non Nadi	Yamuna	Ganga
1219	Konti Drain	02003715805R0581	26.26	80.91	26.17	80.92	Loni River	15.2	Loni River	Ganga Direct	Ganga
1220	Koot River	02001013409R0021	29.74	78.21	29.73	78.20	Ganga River	1.59	Ganga Direct	Ganga Direct	Ganga
1221	Kori Drain	02003214804R0521	27.12	79.24	27.11	79.29	Isan River	10	Isan River	Ganga Direct	Ganga

Sr. No.	Rivers	River Code	Origin		Destination		Confluecne with	Length (km)	Sub-sub Basin	Sub Basin	Basin
			Lati-tude	Long-itude	Lati-tude	Long-itude					
1222	Koshi River	02047706466R2541	29.84	79.58	28.63	79.03	Ramganga River	270	Koshi River	Ram-ganga	Ganga
1223	Kosi Arterial Drain	02053514501R0161	27.86	77.45	27.58	77.69	Yamuna River	48.7	Yamuna	Yamuna	Ganga
1224	Kosma Drain	02056614803R0671	27.15	78.85	27.10	78.86	sengar	5.88	Senger River	Yamuna	Ganga
1225	Kota Drain	02054314402R0561	27.59	77.98	27.53	78.01	Tochighar Nala	7.1	Tochighar Nala	Yamuna	Ganga
1226	kotesra Drain	02062913306R0131	29.60	77.60	29.55	77.56	Chartawal Escape	8.98	Chartawal Escape	Yamuna	Ganga
1227	Kothpur Drain	02056616204R0111	26.59	79.49	26.59	79.51	stream 1	2.68	Stream 1	Yamuna	Ganga
1228	Kothri Rao	02062913202F0002	30.26	77.80	30.15	77.72	Nagdev Nadi	20.3	Nagdev Nadi	Yamuna	Ganga
1229	Koyal River	02059217005R0391	25.56	80.79	25.61	80.90	Rewai Nadi,Gagal Nala	26.4		Yamuna	
1230	Koyalaha Nala	02059517007R0351	25.11	80.63	25.16	80.62	Karaili River	7.26	Yamuna	Ganga	
1231	Krishni River	02062913204R0271	29.96	77.51	29.10	77.43	Hindon	162	Krishni River	Yamuna	Ganga
1232	Kuiri Nala	02057316408R0701	26.13	80.33	26.00	80.26	Drain6-Non River	31		Yamuna	
1233	Kukra Drain	02062913302R0221	29.46	77.73	29.43	77.73	Main Mu-zaffernager Drain	3.58	Kali West	Yamuna	Ganga
1234	Kukrail Nala	020571	25.21	79.36	25.25	79.28	Dhasan River	12.4		Yamuna	Ganga
1235	Kukrali River	02062615704U0001	26.97	80.95	26.86	80.97	Gomti River	21.8	Kukrail River	Gomti	Ganga
1236	kula Nala	02072418701R0701	27.22	83.26	27.24	83.31	Powa Nala/ Ghonghi	5.38	Rapti River	Ghaghra	Ganga
1237	Kulaho Nala	02057116801R0011	25.70	79.43	25.83	79.53	Betwa River	25.4		Yamuna	Ganga
1238	kulgara Nala	02059717105R0511	25.04	81.01	25.12	80.99	Ohan River	12.4		Yamuna	
1239	Kuli Nadi	02047913601R0601	28.91	79.36	28.64	79.30	Gaula Bhagul River	64.1	Gaula, Bhagul River	Ram-ganga	Ganga
1240	Kumhwar Drain,Drampur Drain	02056614805R0412	26.97	79.03	26.89	79.02	sengar	12.9	Senger River	Yamuna	Ganga
1241	Kumrauwa Pachlana Drain	02002114311R0551	27.96	78.58	27.98	78.61	Alipur Drain	4.1	Alipur Drain	Ganga Direct	Ganga
1242	Kund Nala	020571	24.37	78.52	24.40	78.56	Gangora Nala	8.85		Yamuna	Ganga
1243	Kunda Nala	02053214301R0511	28.00	77.58	27.94	77.55	Yamuna River	12.5	Yamuna	Yamuna	Ganga
1244	Kundka Nala	02057116702R0631	24.83	78.37	24.83	78.33	Kherar Nala	5.27		Yamuna	Ganga
1245	Kunwari River	02055542302R0001	26.59	78.99	26.43	79.19	Sindh River	47.7	Sindh River	Yamuna	Ganga

Sr. No.	Rivers	River Code	Origin		Destination		Confluecne with	Length (km)	Sub-sub Basin	Sub Basin	Basin
			Lati-tude	Long-itude	Lati-tude	Long-itude					
1246	Kurai Nala	02071518009U0741	27.17	81.54	27.05	81.69	Sarju River	35.2	Sarju River	Ghaghra	Ganga
1247	Kurar Nala	02055619416R1751	26.37	79.29	26.44	79.28	Yamuna River	11.4	Yamuna	Yamuna	Ganga
1248	Kurara Nala	02058116901R0651	25.45	80.18	25.48	80.25	Gawain Nadi	13.9		Yamuna	
1249	Kurari Nadi	020571	25.07	79.10	25.29	79.25	Sukhnai Nadi 2	44.7		Yamuna	Ganga
1250	Kuraura Drain	02058116902R1011	25.38	79.78	25.44	79.87	Chandrawal River	18		Yamuna	
1251	Kurebhar Drain	0200YY17902R1451	26.39	82.17	26.32	82.40	Majhoi River	42.8	Majhoi River	Ganga Direct	Ganga
1252	Kurka River	02047113507R0511	29.21	78.85	29.03	78.74	Ramganga River	46.6	Kurka River	Ram-ganga	Ganga
1253	Kurna Nala	02072418906R0041	26.75	83.72	26.45	83.71	Nakta Nala	58.9	Rapti River	Ghaghra	Ganga
1254	Kusalia Drain	02065815601R1011	26.56	80.76	26.50	80.99	Sai River	34.03	Sai River	Gomti	Ganga
1255	Kusera/Lonmati River	02004319907R2101	24.74	82.41	24.80	82.34	Adwa River	12.4	Adwa River	Ganga Direct	Ganga
1256	Kusiyar River	020581	25.10	80.19	25.28	80.34	Ken River	51.2		Yamuna	
1257	Kusiyari Nala	02072418413R1531	27.15	82.66	26.98	82.97	Aami River	93.1	Rapti River	Ghaghra	Ganga
1258	Kusmeri Drain	02058116901R0702	25.31	79.86	25.42	79.88	Chandrawal River	19.6		Yamuna	
1259	Kuthiyar Drain	02059717101R0001	25.11	80.83	25.13	80.83	Barahmkund N	1.67		Yamuna	
1260	Kutubpur Drain	02062913305R0101	29.62	77.78	29.57	77.76	Barla Chhapar Drain	6.43	Kali West	Yamuna	Ganga
1261	Kuwano River	02072218014R0001	27.49	81.81	26.37	83.27	Ghagra	391	Ghaghra River	Ghaghra	Ganga
1262	Kwar River	02054814608R0131	26.75	77.47	26.96	77.75	Utangan River	70.2	Utangan River	Yamuna	Ganga
1263	Ladhana Drain	02062115701R0071	27.05	80.63	27.03	80.68	Jhilingi River/ Drain	6.1	Jhilingi River/ Drain	Gomti	Ganga
1264	Ladpur Drain	02040113309R0611	29.28	77.75	29.28	77.79	Kali River	3.92	Ladpur Drain	Kali East	Ganga
1265	Ladpur Drain	02002915106R1181	28.22	79.79	28.21	79.77	Rapatua River	3.1	Rapatua River	Ganga Direct	Ganga
1266	Lahkra River,Buddhi River	0200YY19315R0941	26.02	83.76	25.76	84.02	Tons River	71.6	Tons River	Ganga Direct	Ganga
1267	Lahtoi Drain	02056614304R0261	28.15	78.01	27.91	78.16	sengar nadi	39.8	Sengar River	Yamuna	Ganga
1268	Lahua Drain	02002915101R0861	28.75	79.81	28.71	79.79	Garra River	9.95	Garra River	Ganga Direct	Ganga
1269	Lakarhan River	02001113409R0024	29.73	78.34	29.60	78.21	Malin River	27.7	Malin River	Ganga Direct	Ganga
1270	Lakheri Nadi	02057116604R0591	25.29	78.97	25.62	79.37	Dhasan River	84		Yamuna	Ganga

Sr. No.	Rivers	River Code	Origin		Destination		Confluecne with	Length (km)	Sub-sub Basin	Sub Basin	Basin
			Lati-tude	Long-itude	Lati-tude	Long-itude					
1271	Lakhia / Kaliyara Drain	02065019411R0811	25.86	82.35	25.87	82.52	Pili River	30.6	Pili River	Gomti	Ganga
1272	Lakhiya Nala	02058117008R0041	25.66	80.35	25.67	80.31	Ken River	6.99		Yamuna	
1273	Lakhna Drain	02004320002R2811	24.66	82.86	24.74	82.85	Belan River	13.3	Belan River	Ganga Direct	Ganga
1274	Lalbra Sot	02046613407R4951	29.50	78.57	29.41	78.50	Khoh Nadi	21	Khoh River	Ram-ganga	Ganga
1275	Lalji N	02057116703R0881	24.71	78.72	24.69	78.76	Jamini River	8.76		Yamuna	Ganga
1276	Lalkawa Nala	02057116704R0991	24.44	78.32	24.52	78.23	Betwa River	24.5	Betwa River	Yamuna	Ganga
1277	Lamna Drain	02058116901R0321	25.41	79.93	25.50	79.99	Magaria nala	23.4		Yamuna	
1278	Lapkana	02047106784R0341	29.30	78.85	29.07	78.75	Kurka River	51.8	Kurka River	Ram-ganga	Ganga
1279	Lapri Drain	02004317520R1711	24.97	82.16	24.95	82.14	Belan River	4.36	Belan River	Ganga Direct	Ganga
1280	Lapri River	02004317519R1211	25.08	81.76	25.07	81.79	Tons Nadi	59.9	Tons Nadi	Ganga Direct	Ganga
1281	Larhar Nala	02058116803R0041	25.76	80.05	25.79	80.21	Karoran Nala	27.6		Yamuna	
1282	Larhauta Drain	02004317519R0171	25.03	81.81	25.07	81.82	Lapri River	8.22	Lapri River	Ganga Direct	Ganga
1283	Las Nala	02057116603R0531	25.69	79.23	25.71	79.32	Chhechh Nala	20		Yamuna	Ganga
1284	Latia Drain	02002915101R0651	28.78	79.86	28.70	79.83	khakra Drain	13.4	khakra River	Ganga Direct	Ganga
1285	Laukia Drain	02003616302R0641	26.54	80.07	26.48	80.19	Pandu River	21.2	Pandu River	Ganga Direct	Ganga
1286	Launchha Nala	02048515003R1481	28.38	79.68	28.28	79.63	Kailash nadi_Pangili Nadi	21.9	East Bahgul Nadi	Ramganga	Ganga
1287	Left Kusari Drainage Cut	02057714704R0442	27.22	78.75	27.21	78.84	Rind	9.1		Yamuna	
1288	Left Mona Drain	02003015517R0562	27.23	80.07	27.24	80.09	Stream1	2.36	Stream 1	Ganga Direct	Ganga
1289	Lera Nala	02057116702R0602	24.77	78.32	24.82	78.33	Kherar Nala	6.7		Yamuna	Ganga
1290	Lerui River	0200YY19206R1761	25.97	83.38	25.87	83.51	Bhainsahi River	27.3	Bhainsahi River	Ganga Direct	Ganga
1291	Linga Nala	02057116805R0131	25.64	79.47	25.67	79.51	Parwar Nadi	6.66		Yamuna	Ganga
1292	Linjhi Nala	02056616301R0061	26.48	79.87	26.41	79.84	sengar	27.2	Sengar River	Yamuna	Ganga
1293	Ikla,Kheri Maniyar Drain	02040813808R0451	29.12	77.90	28.85	77.86	Chhoiya Drain 2	35.5	Chhoiya Drain 2	Kali East	Ganga
1294	Imliya Nala	02062913211U0631	29.70	77.67	29.50	77.66	Kali West	33.4	Kali West	Yamuna	Ganga
1295	Lohai Ka Nala	02056016502R1951	26.34	79.39	26.35	79.52	Yamuna River	21.4	Yamuna	Yamuna	Ganga
1296	Lohanda Drain	02004317520R1981	24.94	82.14	24.91	82.09	Seoti River	10.8	Seoti River	Ganga Direct	Ganga

Sr. No.	Rivers	River Code	Origin		Destination		Confluence with	Length (km)	Sub-sub Basin	Sub Basin	Basin
			Latitude	Longitude	Latitude	Longitude					
1297	Lohari Nala	02054814608R0151	26.88	77.55	26.92	77.60	Chulhai Drain	18.7	Chulhai Nala	Yamuna	Ganga
1298	Lohendi Drain	02054814602R0	26.84	77.43	26.85	77.56	Bisundri Drain	21	Bisundri Drain	Yamuna	Ganga
1299	Lohiya,Palla Drain	02062914102R0291	28.53	77.57	28.42	77.51	Hindon	28.5	Lohiya, Palla Drain	Yamuna	Ganga
1300	Lohsari Drain	02063117603R1211	26.94	81.11	26.87	81.17	Murra Drain	14.9	Reth River	Gomti	Ganga
1301	Loni Drain	02063315509R0411	27.11	80.34	27.12	80.53	Behta River/ Beta Drain/ Ramnagr Minor	26.02	Behta River/ Beta Drain/ Ramnagr Minor	Gomti	Ganga
1302	Loni Drain	02063215704U0001	26.81	80.93	26.79	80.98	Bhujniya Drain	6.79	Bhujniya Drain	Gomti	Ganga
1303	Loni Drain	02063217612R0811	26.76	81.06	26.73	81.20	Gomti River	21.9	Loni Drain	Gomti	Ganga
1304	Loni Drain	02062717612R0812	26.60	81.27	26.70	81.30	Gomti River	18.34	Loni Drain	Gomti	Ganga
1305	Loni Drain 2	02062215708R0	26.70	81.05	26.72	81.11	Loni Drain	11.9	Loni Drain	Gomti	Ganga
1306	Loni Nala	02059217005R0581	25.49	80.82	25.53	80.84	Rewai Nadi,Gagal Nala	7.13		Yamuna	
1307	Loni River	02065817301R0581	25.83	81.67	25.93	81.90	Sai River	50.9	Sai River	Gomti	Ganga
1308	Loni River	02003715604R0021	26.64	80.49	26.07	80.99	Ganga	159	Ganga Direct	Ganga Direct	Ganga
1309	Loni River	02004317513R0671	25.21	81.54	25.06	81.69	Tons Nadi	33	Tons Nadi	Ganga Direct	Ganga
1310	Lotni Drain	02059817105R1022	25.10	81.07	25.13	81.09	Neoraha Nala	5.49		Yamuna	
1311	Lubar Drain/ Rithwan Drain	02065815509R0412	27.10	80.33	26.91	80.47	Sai River	31.7	Sai River	Gomti	Ganga
1312	Luhia Drain	02057716102R0451	26.86	79.12	26.87	79.15	Ahneya nadi	3.36		Yamuna	
1313	Luka Nala	02055516605R0201	25.62	78.83	25.68	78.81	Pahuj River	14.6	Pahuj River	Yamuna	Ganga
1314	Lumb Drain or Unchagaon Drain	020527SSS03R0091	29.35	77.24	29.21	77.14	Yamuna River	24	Yamuna	Yamuna	Ganga
1315	Machar Drain	02053314104R0	28.12	77.69	28.09	77.70	Takipur, Parauri Drain	4.35	Takipur, Parauri Drain	Yamuna	Ganga
1316	Madanpur Drain	02054914707R0371	27.02	78.65	26.96	78.64	Nadiya or Jhirna Nala	9.78	Nadiya or Jhirna Nala	Yamuna	Ganga
1317	Madarla Nala	02071518011R0391	27.52	81.52	27.49	81.56	Sarju River	6.57	Sarju River	Ghaghra	Ganga
1318	Madaura	02072418102F0009	27.90	82.09	27.86	82.06	Gainjhawa Nala	6.59	Rapti River	Ghaghra	Ganga
1319	Madhurayal Nala	02057517208R0491	25.93	80.45	25.90	80.48	Yamuna River	9.86		Yamuna	
1320	Madni River/Tinai River	02003415610R0381	26.80	80.48	26.58	80.31	Ganga	71.8	Ganga Direct	Ganga Direct	Ganga
1321	Madrahi	02072418708R0001	27.47	83.53	27.45	83.55	Bagela	6.78	Rapti River	Ghaghra	Ganga

Sr. No.	Rivers	River Code	Origin		Destination		Confluecne with	Length (km)	Sub-sub Basin	Sub Basin	Basin
			Lati-tude	Long-itude	Lati-tude	Long-itude					
1322	Madrar Nala	02059517007R1241	25.01	80.54	25.12	80.47	Baghain River	23.1	Yamuna	Ganga	
1323	Magaria Drain	02058116901R0701	25.31	79.87	25.53	79.99	Chandrawal River	54.8		Yamuna	
1324	Maghai River	02006119110R0311	25.97	82.84	25.73	84.06	Tons River	253	Tons River	Ganga Direct	Ganga
1325	Magra Nala	020571	25.24	78.71	25.31	78.65	Jamini River	15.9		Yamuna	Ganga
1326	Magru Nala	02057116706F0001	24.40	78.51	24.47	78.55	Nanni Nadi / Umariya Nala	18		Yamuna	Ganga
1327	Mahaban Drain	02053714510R0671	27.53	77.77	27.48	77.71	Yamuna River	10.7	Yamuna	Yamuna	Ganga
1328	Mahabatpur Drain	020629SSS02R0541	29.51	77.38	29.50	77.37	Salawar Drain	3.23	Krishni River	Yamuna	Ganga
1329	Mahanmai Drain	02056620105R0071	27.48	78.24	27.46	78.28	sengar nadi	5.72	Sengar River	Yamuna	Ganga
1330	Mahau	02072418705R0001	27.47	83.62	27.39	83.53	Bagela	22.7	Rapti River	Ghaghra	Ganga
1331	mahawa River	02002213703R0171	28.86	28.86	27.96	78.84	Ganga River	207	Ganga Direct	Ganga Direct	Ganga
1332	Mahila Nala	02057116807R0191	25.88	80.07	25.92	80.17	Betwa River	22.6		Yamuna	Ganga
1333	Mahlawali River	02045813401F0002	29.52	78.60	29.50	78.63	Ramganga River	5.85	Dharak River	Ram-ganga	Ganga
1334	Maholia Drain	02063117603R0681	27.01	81.17	26.96	81.15	Reth River	9	Reth River	Gomti	Ganga
1335	Mahrawal Drain	02054314305R0211	27.94	78.03	27.93	78.04	Aligarh Nala	3	Aligarh Nala	Yamuna	Ganga
1336	Mahri Drain	02065815509R0031	27.17	80.30	27.18	80.27	Sai River	3.75	Sai River	Gomti	Ganga
1337	Mahuri Drain	02005819609R13910	24.84	83.18	24.85	83.13	Chandraprabha River	5.54	Chan-draprabha River	Ganga Direct	Ganga
1338	Maihgaura Cut	02054314302R0	28.08	77.78	28.04	77.84	Kanwan Nadi	8.83	Kanwan Nadi, Jhar-na Nala	Yamuna	Ganga
1339	Maihti River	02001713405R0201	29.18	78.15	29.15	78.13	Chhoeya River	5.41	Chhoeya River	Ganga Direct	Ganga
1340	Maila Nala	02070318005U0001	28.37	81.15	28.34	81.14	Seti	3.92	Seti	Ghaghra	Ganga
1341	Main Muzaffernager Drain	02062913302R0451	29.47	77.77	29.36	77.69	Kali west	16.2	Kali West	Yamuna	Ganga
1342	Majhaul Cut	02062913210R0141	29.77	77.76	29.78	77.75	Kali west	2.1	Hindon	Yamuna	Ganga
1343	Majhla Drain	02003216008R0821	26.90	79.67	26.96	79.68	Isan River	7.62	Isan River	Ganga Direct	Ganga
1344	Majhna Nala	02072418703R0971	26.96	83.61	26.46	83.60	Bathwa Nala	98.9	Rapti River	Ghaghra	Ganga
1345	Majhoi River	0200YY17803R1241	26.42	82.27	26.12	82.91	Tons River	130	Tons River	Ganga Direct	Ganga
1346	Majotia Nala	02072218413R1991	27.11	82.59	27.10	82.55	Kuwano River	9.21	Kuwano River	Ghaghra	Ganga

Sr. No.	Rivers	River Code	Origin		Destination		Confluecne with	Length (km)	Sub-sub Basin	Sub Basin	Basin
			Lati-tude	Long-itude	Lati-tude	Long-itude					
1347	Makrar N/Sukhui Nadi	02059517101R0161	25.19	80.71	25.26	80.68	Baghain River	12.1	Yamuna	Ganga	
1348	Maksudpur Drain	02056620106R0031	27.56	78.35	27.51	78.34	sirsa nadi	6.64	Sirsa River, Dhumar River	Yamuna	Ganga
1349	Mala River	02002915107F0001	28.72	80.03	28.32	79.85	Katna River	87.1	Katna River	Ganga Direct	Ganga
1350	Malakpur Drain	020629SSS03R0071	29.35	77.27	29.36	77.27	Fatepur Drain	1.53	Krishni River	Yamuna	Ganga
1351	Malanda Nala	02057116705R0801	24.50	78.74	24.55	78.69	Jamini River	11.7		Yamuna	Ganga
1352	Malandu Nala	02057116705R0361	24.54	78.74	24.54	78.70	Malanda Nala	5.51		Yamuna	Ganga
1353	Malaon	02072418707R0011	27.37	83.75	27.29	83.59	Potaha	26	Rapti River	Ghaghra	Ganga
1354	Malawan Drain	02044320102R0952	27.47	78.84	27.47	78.90	Kali River	10.8	Malawan Drain	Kali East	Ganga
1355	Malgosa Branch Cut	02054314207R0461	28.20	77.93	28.21	77.92	Aligarh Nala	1.55	Aligarh Nala	Yamuna	Ganga
1356	Malin River	02001113409R0021	29.74	78.44	29.43	78.05	Ganga River	103	Ganga Direct	Ganga Direct	Ganga
1357	Malpura Drain	02054814604R0	27.13	77.93	27.09	77.91	Khari River	4.97	Western Depression Drainage Cut	Yamuna	Ganga
1358	Mandet Drain	02062906804R0271	29.81	77.83	29.75	77.81	Sila Khala	9.58	Kali West	Yamuna	Ganga
1359	Manera Drain	02057716305R0321	26.57	79.72	26.62	79.71	Rind	8		Yamuna	
1360	Mangrah Drain	02004320002R3301	24.66	82.76	24.72	82.76	Belan River	10.2	Belan River	Ganga Direct	Ganga
1361	Manjharia Tal	02072418801R1411	26.92	83.31	26.89	83.32	Rohini River	5.07	Rapti River	Ghaghra	Ganga
1362	Manjhla Drain	02004317518R1351	25.09	82.04	25.08	82.02	Stream 4	3.18	Stream 4	Ganga Direct	Ganga
1363	Manmaheshwari Nala/Drain2	02056216608R0821	25.79	78.97	26.04	79.53	Drain9-Non River	89.8	Drain9-Non Nadi	Yamuna	Ganga
1364	Manora drain	02003220103R0361	27.60	78.47	27.60	78.48	Isan River	1.2	Isan River	Ganga Direct	Ganga
1365	Manpasar Nala	020571	24.89	78.86	24.84	78.77	Jamini River	15.2		Yamuna	Ganga
1366	Mansaita River	02004117313R1151	25.70	82.02	25.42	81.90	Ganga	61.6	Ganga Direct	Ganga Direct	Ganga
1367	Mansurpur Drain	02054314206R1011	28.20	77.88	28.18	77.85	Khurja Drain	3.55	Khurja Drain	Yamuna	Ganga
1368	Manwar Nadi or Manorama	02072218307R1321	27.13	82.09	26.66	82.82	Kuwano River	177	Kuwano River	Ghaghra	Ganga
1369	Marahra Drain	02043620103R0121	27.66	78.60	27.68	78.65	Karon Nala	9.81	Karon Drain	Kali East	Ganga
1370	Marha Nala	02057116606R0741	25.60	79.07	25.72	79.05	Betwa River	21		Yamuna	Ganga
1371	Maro Drian	02059717105R0542	25.04	80.89	25.07	80.88	Paisuni River	17		Yamuna	

Sr. No.	Rivers	River Code	Origin		Destination		Confluecne with	Length (km)	Sub-sub Basin	Sub Basin	Basin
			Lati-tude	Long-itude	Lati-tude	Long-itude					
1372	Masiawantal Drain	20658	26.21	81.64	26.12	81.74	Rani kund Drain	20.1	Sai River	Gomti	Ganga
1373	Maskara River	02052513201F0171	30.31	77.77	30.07	77.36	Yamuna River	76.1	Yamuna	Yamuna	Ganga
1374	Matariya/Saidpur Drain	02062115701R0131	27.01	80.70	27.00	80.76	Jhilingi River/ Drain	13.9	Jhilingi River/ Drain	Gomti	Ganga
1375	Matehni River,Gurtutwa Drain	02005819609R1395	24.93	83.23	24.92	83.19	Barghat Nadi	6.66	Barghat River	Ganga Direct	Ganga
1376	Mathna	02003715807R0361	26.19	81.00	26.07	80.99	Loni River	25.6	Loni River	Ganga Direct	Ganga
1377	Matiyara Nala	02058817004R0101	25.42	80.64	25.61	80.63	Drain5-Garhara Drain	34.6		Yamuna	
1378	Matki Minor	02062913202R0731	30.11	77.60	30.04	77.57	Shankerपुरi Khal	9.1	Dhamola River	Yamuna	Ganga
1379	Matru Nala	02057716406R0461	26.27	80.29	26.26	80.28	Rind	2.2		Yamuna	
1380	Matuka Drain	02005219708R1401	25.30	82.70	25.38	82.78	Varuna River	22.3	Varuna River	Ganga Direct	Ganga
1381	Matwali Nadi	02047306784R7981	29.30	78.90	29.25	78.86	Dhandhi River	10.8	Dhela River (Drain6)	Ram-ganga	Ganga
1382	Maugadi Sot	02046606143R00011	29.59	78.66	29.55	78.62	Sinpya Nala	6.94	Khoh River	Ram-ganga	Ganga
1383	Maugha Or Bharka Nala	02057116704R1071	24.44	78.43	24.40	78.35	Narain Nadi	14.7	Narayan River	Yamuna	Ganga
1384	Maun Nala	020727	27.08	83.61	26.74	83.83	Choti Gandak River	71.7	Choti Gandak	Ghaghra	Ganga
1385	Mawai Drain	020530	28.44	77.33	28.44	77.36	Bhuriya Nala or Tilpat Drain	4.54	Bhuriya Drain Or Tilpat Drain	Yamuna	Ganga
1386	Mawana Drain	02040813808R0481	29.10	77.93	29.06	77.90	Ikla Drain	5.97	Chhoiya Drain 2	Kali East	Ganga
1387	Mawat Cut	02052513201R1571	30.14	77.53	30.13	77.53	Nawagaon River	2.22	Nawagaon River	Yamuna	Ganga
1388	Meerut Drain	02040713803U0001	28.98	77.69	28.93	77.76	Kali River	8.38	Meerut Drain	Kali East	Ganga
1389	Meghakheri Drain	02062913302R0142	29.51	77.77	29.46	77.72	Naspur Drainge Cut	7.88	Kali West	Yamuna	Ganga
1390	Mehndi drain	02005219412R0351	25.68	82.54	25.64	82.53	Basuhi River	5.42	Basuhi River	Ganga Direct	Ganga
1391	Mehrai Drain	02062913305R0051	29.58	77.75	29.57	77.76	Kutubpur Drain	1.56	Kali West	Yamuna	Ganga
1392	Mekhra	02072418404R0251	27.41	83.11	27.28	83.10	Jamuar Nadi	23.3	Rapti River	Ghaghra	Ganga
1393	Milak banehra Drain	02044120101R0531	27.55	78.85	27.56	78.88	Kali River	3.85	Milak banehra Drain	Kali East	Ganga

Sr. No.	Rivers	River Code	Origin		Destination		Confluecne with	Length (km)	Sub-sub Basin	Sub Basin	Basin
			Lati-tude	Long-itude	Lati-tude	Long-itude					
1394	Milga Nadi	02055516504R0541	26.13	78.96	26.17	79.02	Pahuj River	13.5	Pahuj River	Yamuna	Ganga
1395	Milloniya Nala	020571	24.91	78.78	24.87	78.74	Jamini River	8.3		Yamuna	Ganga
1396	Mindol Drain	02043920207R0321	27.74	78.77	27.63	78.86	Sidhpura Drain	19.7	Sidhpura Drain	Kali East	Ganga
1397	Mirzapur Drainage Cut	02057716007R0361	27.01	79.41	27.00	79.38	Rind	4.21		Yamuna	
1398	Mitauli Drain	02063215706R1071	26.65	81.16	26.72	81.13	Loni Drain	11.2	Loni Drain	Gomti	Ganga
1399	Mjhauna Drain	02055516503R0551	26.23	79.17	26.24	79.15	Gidhan Nala	2.3	Gidhan Drain	Yamuna	Ganga
1400	Mohanda Nala	02059117201R0551	25.71	80.87	25.69	80.92	Yamuna River	10		Yamuna	
1401	Mohanganj/ Dubhanpur Drain	020658	26.00	81.46	26.03	81.52	Sai River	10.5	Sai River	Gomti	Ganga
1402	Mohanpur Drain	02044820204R0031	27.68	78.93	27.43	79.02	Kali River	42.7	Mohanpur Drain	Kali East	Ganga
1403	Mohda Nala	02059417005R0381	25.52	80.90	25.58	81.00	Yamuna River	20.3		Yamuna	
1404	Mona Nala	020571	25.14	78.97	25.18	79.06	Saprar Nadi	15.6		Yamuna	Ganga
1405	Mora Ka Kandar	02057116507R0801	25.92	79.85	25.89	79.89	Betwa River	7.95		Yamuna	Ganga
1406	Morahi River	02003515614R0631	26.41	80.52	26.19	80.65	Ganga	40.9	Ganga Direct	Ganga Direct	Ganga
1407	Morwa River	02005219804R0111	25.38	82.34	25.39	82.63	Varuna River	56	Varuna River	Ganga Direct	Ganga
1408	Moshinpur Drain	02053314303R0111	27.98	77.74	27.95	77.71	Nibsani Drain	5.34	Nibsani Drain	Yamuna	Ganga
1409	Muhammada Nala	02071518007R0421	27.76	81.65	27.59	81.59	Babhni Nadi	40.7	Sarju River	Ghaghra	Ganga
1410	Muhammadpur Drain	02062913303R0551	29.46	77.46	29.37	77.50	Hindon	13.8	Muham-madpur Drain	Yamuna	Ganga
1411	Mukandpur Drain	02052813904R0251	29.20	77.23	29.19	77.25	Natural or Kirthal Drain	2.59	Natural Or Kirthal Drain	Yamuna	Ganga
1412	Mundia Drain	02060515302R1421	27.89	80.21	27.87	80.22	Chhuha Drain	3.18	Chhuha Drain	Gomti	Ganga
1413	Mundikheri Drain	02062913208R0371	29.81	77.50	29.80	77.52	khala Nala or Chakwali Nala	2.66	khala Nala or Chakwali Nala	Yamuna	Ganga
1414	Murdhawa River	02004317519R1271	25.03	82.21	24.97	82.22	Belan River	12.4	Belan River	Ganga Direct	Ganga
1415	Murkata K	02072418102F0010	27.93	82.00	27.91	81.99	Gurdangauri K.	2.48	Rapti River	Ghaghra	Ganga
1416	Murra Drain	02063117601R0791	26.86	81.15	26.85	81.17	Reth River	4.23	Reth River	Gomti	Ganga
1417	Musahwa Nala	02072418201R0671	27.63	82.18	27.56	82.15	Pera nadi or Khair Nala	14.1	Rapti River	Ghaghra	Ganga
1418	Musi	02072418203F0004	27.69	82.57	27.59	82.60	Stream 8 or Bhambhar	19.5	Rapti River	Ghaghra	Ganga

Sr. No.	Rivers	River Code	Origin		Destination		Confluecne with	Length (km)	Sub-sub Basin	Sub Basin	Basin
			Lati-tude	Long-itude	Lati-tude	Long-itude					
1419	Mutaha Nala	02071718313R0601	27.04	81.79	26.82	82.15	Ghagra	64.5	Ghaghra River	Ghaghra	Ganga
1420	Nabi Pnah Drain	02062115702R0002	26.99	80.67	26.99	80.72	Matariya/ Saidpur Drain	6.86	Jhilingi River/ Drain	Gomti	Ganga
1421	Nachna Nala	02046213401R0871	29.37	78.65	29.36	78.70	Ramganga River	5.44	Nachna Nala	Ram-ganga	Ganga
1422	Nachna Nala	02047706700R0001	29.10	78.92	28.90	78.92	Saryu River_ Bahalla Nadi_Gangli River	44.3	Koshi River	Ram-ganga	Ganga
1423	Nachna Nala 2	02047713503R0011	29.14	78.94	29.03	78.94	Saryu River_ Bahalla Nadi_Gangli River	21.4	Koshi River	Ram-ganga	Ganga
1424	Nadao Nala	02072418707R1001	27.25	83.55	27.12	83.43	Rohini River	26.6	Rapti River	Ghaghra	Ganga
1425	Nadiya or Jhirna Nala	02054914702R0381	27.08	78.57	26.91	78.63	Yamuna River	29.2	Yamuna	Yamuna	Ganga
1426	Nadoh Drain	02004317519R1872	24.88	82.10	24.91	82.09	Seoti River	7.1	Seoti River	Ganga Direct	Ganga
1427	Nagar Nala	02057116901R0941	25.23	79.76	25.28	79.75	Bhairon N	7.87		Yamuna	Ganga
1428	Nagar Nala	02058116803R0401	25.69	80.28	25.71	80.25	Chandrawal River	9.21		Yamuna	
1429	Nagaria Nala	02071818308R0781	27.17	81.82	27.13	81.86	Terhi Nadi	7.69	Terhi Nadi	Ghaghra	Ganga
1430	Nagarian Drain/ Drain	02062415705R0551	26.84	80.77	26.89	80.90	Gomti River	20.2	Nagarian Drain/ Drain	Gomti	Ganga
1431	Nagdaia Drain	02004320003R1571	24.64	83.14	24.67	83.10	Sarohi Drain	7.71	Sarohi Drain	Ganga Direct	Ganga
1432	Nagdev Nadi	02062913202R0141	30.18	77.77	29.94	77.61	Hindon	50.5	Nagdev Nadi	Yamuna	Ganga
1433	Nagia Barauda Cut	02054314206R	28.37	77.73	28.34	77.76	Kanwan Nadi	4.78	Kanwan Nadi, Jhar-na Nala	Yamuna	Ganga
1434	Nagla Adhu Drain	02056614401R0131	27.62	78.21	27.62	78.20	sengar nadi	0.99	Sengar River	Yamuna	Ganga
1435	Nagla Drain	02053514501R0162	27.86	77.44	27.81	77.45	Kosi Arterial Drain	12.5	Kosi Arterial Drain	Yamuna	Ganga
1436	Nagla Drain	02056614709R0081	27.32	78.50	27.27	78.52	sengar	8.54	Senger River	Yamuna	Ganga
1437	Nagla gulal drainage cut	02003214803R0421	27.24	78.84	27.25	78.89	Isan River	5	Isan River	Ganga Direct	Ganga
1438	Nagla Jujhar Drain	02054314307R0	27.80	77.91	27.77	77.93	Kemthal Drain	3.86	Kemthal Drain	Yamuna	Ganga
1439	Nagla Koyal Drain	02062906804R0701	29.72	77.84	29.70	77.82	Narsen Cut	2.95	Kali West	Yamuna	Ganga
1440	Nagla Shaikhu Drain	02054314206R1001	28.21	77.89	28.19	77.91	Aligarh Nala	3.12	Aligarh Nala	Yamuna	Ganga
1441	Nagsar Drain	02005719505R1071	25.43	83.59	25.51	83.79	Ganga	35.2	Ganga Direct	Ganga Direct	Ganga

Sr. No.	Rivers	River Code	Origin		Destination		Confluence with	Length (km)	Sub-sub Basin	Sub Basin	Basin
			Latitude	Longitude	Latitude	Longitude					
1442	Nagwa Drain	02065815602R0371	26.90	80.63	26.90	80.63	Sai River	56.2	Sai River	Gomti	Ganga
1443	Nahal Nadi	02047913602R0041	28.77	79.16	28.56	79.23	Pilakhar Nadi BaurNadi	69.4	Gaula, Bhagul River	Ram-ganga	Ganga
1444	Nahal Nadi 1	02047906700F0001	29.17	79.32	28.87	79.16	Pilakhar Nadi BaurNadi	77.6	Gaula, Bhagul River	Ram-ganga	Ganga
1445	Nahal Nala	02047913606R1221	28.99	79.18	28.97	79.21	Dhakra Nadi	5.69	Gaula, Bhagul River	Ram-ganga	Ganga
1446	Nahar	02056716410R0191	26.13	80.03	26.14	79.97	Yamuna River	10.5		Yamuna	Ganga
1447	Nahraula Drain	02054314302R0611	28.10	77.90	27.96	77.95	Somna Drain	19.2	Somna Drain	Yamuna	Ganga
1448	Nail Drain	02054314303R0511	27.96	77.82	27.92	77.85	Kanwan Nadi	5.58	Kanwan Nadi, Jhar-na Nala	Yamuna	Ganga
1449	Nailawala Khala	02062913202R1311	30.10	77.71	30.03	77.66	Nagdev Nadi	13.4	Nagdev Nadi	Yamuna	Ganga
1450	Naini Nala	02062913203R0691	30.04	77.62	30.01	77.59	Dhamola River	5.78	Dhamola River	Yamuna	Ganga
1451	Naiya Drain	02065817609R0521	26.83	81.41	26.72	81.52	Rari Drain	25.2	Kalyani River	Gomti	Ganga
1452	Naiya Drain	02063915813R0301	26.52	81.32	26.42	81.69	Kandu Drain	66.8	Kandu Drain	Gomti	Ganga
1453	Naiya Drain	020635	26.38	81.43	25.99	81.65	Sai River	80.9	Sai River	Gomti	Ganga
1454	Naiya Nadi	02047906795F0005	29.18	79.08	29.06	79.12	Ghuga Nadi	29.8	Gaula, Bhagul River	Ram-ganga	Ganga
1455	Naiya Nala	020658	26.22	81.62	26.02	81.77	Sai River	39.5	Sai River	Gomti	Ganga
1456	Naiya River	020658	26.34	81.59	26.10	81.87	Rani kund Drain	68	Sai River	Gomti	Ganga
1457	Naiya River/ Naiya/ Maharajganj/ Baraila Drain	02065815708R0871	26.59	81.11	26.12	81.37	Sai River	115	Sai River	Gomti	Ganga
1458	Naka Drain	02045114809R0251	27.34	79.06	27.31	79.14	Khara Drain	9.15	Khara Drain	Kali East	Ganga
1459	Nakahia	02072418102R0471	27.85	82.20	27.77	82.14	Hathikund	14.4	Rapti River	Ghaghra	Ganga
1460	Nakata Nala	02057116704R0051	24.73	78.53	24.76	78.58	Sajnam Nadi	8.94		Yamuna	Ganga
1461	Nakatiya Nala	02048315007R0711	28.65	79.56	28.13	79.48	Ramganga River	108	Nakatiya Nala	Ram-ganga	Ganga
1462	Nakha River	02061915704R0201	27.10	80.89	27.05	80.84	Gomti River	11.4	Nakha River	Gomti	Ganga
1463	Nakta Nala	02072419010R0001	26.65	83.70	26.42	83.61	Bathwa Nala	52.9	Rapti River	Ghaghra	Ganga
1464	Nakti Nala	02072418204R0001	27.61	82.47	27.43	82.47	Stream 1	32	Rapti River	Ghaghra	Ganga
1465	Nala Drain	020629SS03R0501	29.28	77.27	29.25	77.26	Kandhala Drain	4.6	Krishni River	Yamuna	Ganga

Sr. No.	Rivers	River Code	Origin		Destination		Confluecne with	Length (km)	Sub-sub Basin	Sub Basin	Basin
			Lati-tude	Long-itude	Lati-tude	Long-itude					
1466	Namaini Drain	02043220202R0841	27.91	78.62	27.87	78.68	Jhabar drainage cut	9.42	Jhabar drainage cut	Kali East	Ganga
1467	Nand River	02066619415R0471	25.59	82.70	25.49	83.09	Gomti River	71.4	Nand River	Gomti	Ganga
1468	Nandpur Eacape	02056616304R0761	26.36	79.80	26.37	79.85	sengar	7.63	Sengar River	Yamuna	Ganga
1469	Nanha N	0205716901R0101	25.48	79.73	25.51	79.71	Garahi N	8.18		Yamuna	Ganga
1470	Nanmau Drain	02063117604R0191	26.87	81.22	26.88	81.20	Reth River	4.54	Reth River	Gomti	Ganga
1471	Nanni Nadi / Umariya Nala	02057116704R1301	24.42	78.48	24.50	78.59	Sajnam Nadi	20.4		Yamuna	Ganga
1472	Narai Nala	02057116602R0561	25.44	78.64	25.41	78.64	Baberi N / Hansari Nala	3.19		Yamuna	Ganga
1473	Narai Nala	02047713606R1961	28.99	78.97	28.92	79.01	Koshi River	12.8	Koshi River	Ram-ganga	Ganga
1474	Narai Nala	02047813602R1551	28.63	79.13	28.56	79.17	Pilakhar River	16.2	Pilakhar River	Ram-ganga	Ganga
1475	Narayan River	02057116704R1571	24.27	78.38	24.45	78.27	Betwa River	31.3	Betwa River	Yamuna	Ganga
1476	Narel Nala	02055516503R0791	26.28	79.07	26.27	79.08	Pahuj River	2.96	Pahuj River	Yamuna	Ganga
1477	Narha Nadi	02048215007R0521	28.17	79.44	28.00	79.47	Ramganga River	29.5	Narha Nadi	Ram-ganga	Ganga
1478	Narhi Drain	02002915104R4681	28.43	79.98	28.37	79.97	Khema Nala	9.66	Khema Drain	Ganga Direct	Ganga
1479	Nari Nala	02056216508R0841	25.93	79.46	26.05	79.55	Drain9-Non River	25.3	Drain9-Non Nadi	Yamuna	Ganga
1480	Nariyanwa Drain	02065817301R0621	25.83	81.69	25.77	81.70	Hiraganj Drain	7.81	Sai River	Gomti	Ganga
1481	Narkutwa Nala	02072218014R0001	27.51	81.86	27.43	81.96	Kuwano River	16.8	Kuwano River	Ghaghra	Ganga
1482	Narokhar River	02005219705R0991	25.40	82.97	25.34	83.03	Varuna River	15.6	Varuna River	Ganga Direct	Ganga
1483	Narra River	02002915102R1301	28.53	79.84	28.45	79.83	Katna River	15.3	Katna River	Ganga Direct	Ganga
1484	Narsen Cut	02062906804R0691	29.71	77.85	29.71	77.80	Sila Khala	6.11	Kali West	Yamuna	Ganga
1485	Narwa Drain	02063117603R0231	27.08	81.11	26.98	81.13	Reth River	15.8	Reth River	Gomti	Ganga
1486	Narwa Nala	02071518001R0431	27.45	81.66	27.35	81.63	Sarju River	13.2	Sarju River	Ghaghra	Ganga
1487	Nashidipur, Anepur Drain	02056616104U0001	26.66	79.18	26.69	79.27	sengar	12.7	Sengar River	Yamuna	Ganga
1488	Nasipur Drainage Cut	02062913302R0141	29.50	77.71	29.45	77.72	Kukra Drain	5.93	Kali West	Yamuna	Ganga
1489	Natauli Drain	02056614801R0421	27.10	78.95	27.04	78.90	sengar	10.2	Senger River	Yamuna	Ganga
1490	Natural Or Kirthal Drain	02052813904R0071	29.25	77.24	29.06	77.17	Yamuna River	27.5	Yamuna	Yamuna	Ganga
1491	Nauruwa Nala	02057116706R0001	24.31	78.66	24.32	78.69	Jamini River	6		Yamuna	Ganga

Sr. No.	Rivers	River Code	Origin		Destination		Confluecne with	Length (km)	Sub-sub Basin	Sub Basin	Basin
			Lati-tude	Long-itude	Lati-tude	Long-itude					
1492	Nausana Drain	02054314201R0231	28.40	77.80	28.39	77.82	Khurja Drain	3	Khurja Drain	Yamuna	Ganga
1493	Navariya Nala	020571	25.14	79.09	25.14	79.16	Kurari Nadi	8.84		Yamuna	Ganga
1494	Nawab Nadi	02048415011R0001	28.28	79.13	28.31	79.19	Aril River	10.6	Aril river	Ram-ganga	Ganga
1495	Nawabganj Drain	02002420202R1401	27.82	78.77	27.83	78.82	Burhi Ganga River	5.81	Burhi Gan-ga River	Ganga Direct	Ganga
1496	Nawada Cut	02054314205R0791	28.43	77.80	28.43	77.79	Chanderu Drain	0.76	Chanderu Drain	Yamuna	Ganga
1497	Nawagaon River	02052513201R1241	30.19	77.62	30.11	77.51	Maskara River	18.8	Maskara River	Yamuna	Ganga
1498	Nawar Drain	02063117603R0581	26.99	81.15	26.97	81.14	Reth River	2.45	Reth River	Gomti	Ganga
1499	Nechiya Nala	02047613501U0001	28.85	78.85	28.84	78.87	Rajhera River	3.94	Rajhera River	Ram-ganga	Ganga
1500	Neoraha Drain	02059817105R1001	25.09	81.10	25.15	81.11	Kewai Nala	8.8		Yamuna	
1501	New Jhajhar Drain	02053314104R0181	28.25	77.67	28.23	77.64	Kalupura Drain	5.27	Kalupura Drain	Yamuna	Ganga
1502	Niamatabad Bijlipur Drain	02054314207R0091	28.24	77.92	28.22	77.93	Aligarh Nala	2.41	Aligarh Nala	Yamuna	Ganga
1503	Nibsani Drain	02053314303R0631	27.94	77.73	27.94	77.70	Patwala Nala,Pisawa Drain	4.1	Patwala Drain/ Pisa-wa Drain	Yamuna	Ganga
1504	Nidaula Drain	02004319907R1941	24.86	82.36	24.89	82.33	Belan River	7.71	Belan River	Ganga Direct	Ganga
1505	Nihani Nadi	02057116706R1361	24.25	78.84	24.27	78.79	Bandai Nadi	7.46		Yamuna	Ganga
1506	Nijampur Drain	020409BBB04R0101	28.72	77.72	28.71	77.77	Kharauli Drain Chhoiya Drain	6.74	Kharauli Drain Chhoiya Drain	Kali East	Ganga
1507	Nilmai River	02002915502R0181	27.36	79.89	27.16	79.92	Garra River	34.9	Garra River	Ganga Direct	Ganga
1508	Nim River	020429BBB03R0351	28.80	77.95	27.81	78.54	Kali river	195	Nim River	Kali East	Ganga
1509	Nimni Nala	020581	25.17	80.29	25.22	80.32	Kusiyar Nadi	12.9		Yamuna	
1510	Nimni Nala	02058117001R0721	25.42	80.36	25.48	80.31	Ken River	12.2		Yamuna	
1511	Ninamai Drain	02056614403R0242	27.71	78.16	27.69	78.19	sengar nadi	3.91	Sengar River	Yamuna	Ganga
1512	Ninedah River	02005820004R0891	24.57	83.46	24.69	83.47	Karamnasa River	21.6	Karamansa River	Ganga Direct	Ganga
1513	Nirahna Drain	02062913302R0481	29.42	77.77	29.39	77.77	Bihari Drain	4.35	Kali West	Yamuna	Ganga
1514	Niwari Drain	02041014003U0001	28.88	77.54	28.86	77.57	Hawa Drain Qadirabad Drain Badirabad Drain	4.1	Hawa Drain, Qadirabad Drain, Badirabad Drain	Kali East	Ganga

Sr. No.	Rivers	River Code	Origin		Destination		Confluecne with	Length (km)	Sub-sub Basin	Sub Basin	Basin
			Lati-tude	Long-itude	Lati-tude	Long-itude					
1515	Niwaz khera/ Rasulpur Drain	02063215708R0491	26.65	81.09	26.70	81.08	Loni Drain 2	9	Loni Drain	Gomti	Ganga
1516	Nizampur Drain	02054314206R	28.48	77.65	28.41	77.73	Sikanda-rabad Drainage Cut	11.8	Sikan-darabad Drainage Cut	Yamuna	Ganga
1517	Nochiya Nala	02047613502R0071	28.86	78.89	28.85	78.87	Rajhera River	3.33	Rajhera River	Ram-ganga	Ganga
1518	Non Nala	02057316001R0601	26.36	79.99	26.26	80.12	Drain6-Non River	23.5		Yamuna	
1519	Not Nadi	02057116705R0401	24.52	78.75	24.67	78.75	Jamini River	24.6		Yamuna	Ganga
1520	Nuneri Nala	02058116803R0801	25.57	79.78	25.59	79.94	Sihu Nala	30.2		Yamuna	
1521	Nurpur Drain	02041014001R0221	28.74	77.55	28.73	77.56	Chhajarsi Drain	1.7	Hawa Drain, Qadirabad Drain, Badirabad Drain	Kali East	Ganga
1522	Nyuli Drain	02063517604R0381	26.87	81.24	26.82	81.31	Rari Drain	12.4	Kalyani River	Gomti	Ganga
1523	Ohan River	02059717105R0441	25.08	80.93	25.40	81.07	Paisuni River	65.7		Yamuna	
1524	Ojhala River	02004619906R0491	24.98	82.51	25.15	82.53	Ganga	32.1	Ganga Direct	Ganga Direct	Ganga
1525	Old bed ofChauka River	02071315416R0121	27.40	81.29	27.09	81.48	Ghagra	66.6	Ghaghra River	Ghaghra	Ganga
1526	Onri River	020571	24.20	78.73	24.41	78.69	Jamini River	42.3		Yamuna	Ganga
1527	Pabla Drain	02062913901R0551	28.93	77.31	28.91	77.34	Daula Drain	4.29	Daula Drain	Yamuna	Ganga
1528	Pachahra Drain	02053314303R0642	27.93	77.75	27.85	77.76	Bhureka Drain	6.7	Bhureka Drain	Yamuna	Ganga
1529	Pachan Drain	02005820004R0951	24.56	83.44	24.67	83.41	Karamnasa River	23	Karamansa River	Ganga Direct	Ganga
1530	Pachgain Drain	02054814605R0271	27.08	78.05	27.10	78.04	Pachgain Drain	3.6	Rohta Pach-gain Drain	Yamuna	Ganga
1531	Pachhimi Nala	02058917202R0991	25.75	80.70	25.68	80.72	Yamuna River	16.3		Yamuna	
1532	Pachhu Nala	020724	26.92	82.99	26.94	83.02	Aami River	5.98	Rapti River	Ghaghra	Ganga
1533	Padhoi Nadi	02046613407R3071	29.50	78.42	29.34	78.53	Khoh Nadi	34.1	Khoh River	Ram-ganga	Ganga
1534	Padil Nadi	02062913203R0531	30.02	77.62	29.97	77.61	Nagdev Nadi	7.56	Nagdev Nadi	Yamuna	Ganga
1535	Padiyara Nala	02003715806R0001	26.25	80.88	26.22	80.87	Loni River	4.83	Loni River	Ganga Direct	Ganga
1536	Paghia Drain	02003616407R0761	26.26	80.46	26.20	80.47	Pandu River	10.8	Pandu River	Ganga Direct	Ganga
1537	Pahansu Escape	02062913208R0251	29.84	77.52	29.82	77.55	Hindon	3.79	Pahansu Escape	Yamuna	Ganga

Sr. No.	Rivers	River Code	Origin		Destination		Confluence with	Length (km)	Sub-sub Basin	Sub Basin	Basin
			Latitude	Longitude	Latitude	Longitude					
1538	Pahara Nala	02046606143R0007	29.59	78.62	29.52	78.53	Gula Nala	20.7	Khoh River	Ram-ganga	Ganga
1539	Paharpur drain	02003214312R0381	27.73	78.33	27.72	78.35	Isan River	2.1	Isan River	Ganga Direct	Ganga
1540	Pahiti River	02004819911R1081	24.96	82.72	25.04	82.69	Belwan River-Chatar River	18.7	Belwan River-Chatar River	Ganga Direct	Ganga
1541	Pahuj River	02055544305R0901	25.34	78.34	26.42	79.16	Sindh River	208	Sindh River	Yamuna	Ganga
1542	Paidhan Drain	02001713406R0001	29.55	78.26	29.53	78.27	Chhoeya River	4.12	Chhoeya River	Ganga Direct	Ganga
1543	Pairiya Nadi	02048415014R0261	28.48	79.08	28.33	79.16	Aril River	28.5	Aril river	Ram-ganga	Ganga
1544	Paisuni River	02059742904R0551	25.19	80.89	25.42	81.15	Yamuna River	146		Yamuna	
1545	Pakul Nala	02072419014R0261	26.46	83.58	26.44	83.58	Bathwa Nala	5.1	Rapti River	Ghaghra	Ganga
1546	Palhan Nala	02059717103R0111	25.50	81.08	25.45	81.08	Bilari Nala	7.66		Yamuna	
1547	Pali Drain	020510017402R0511	25.37	81.37	25.34	81.36	Yamuna River	5.34		Yamuna	
1548	Palra Drainage Cut	02042414207R0241	28.13	78.10	28.01	78.20	Kali River	20.7	Palra Drainage Cut	Kali East	Ganga
1549	Palwan Nala	02057116607R0251	25.36	79.26	25.40	79.32	Dhasan River	12		Yamuna	Ganga
1550	Panaya Nala	02055516602R0	25.44	78.55	25.49	78.53	Pahuj River	7	Pahuj River	Yamuna	Ganga
1551	Pandu River	02003616205R0491	26.85	79.55	26.12	80.66	Ganga	243	Ganga Direct	Ganga Direct	Ganga
1552	Pandui Nala	02059717101R0001	25.25	80.83	25.26	80.85	Parari Drain	3.49		Yamuna	
1553	Pandwa Nala	02059517101R0831	25.15	80.70	25.15	80.67	Banganga River	3.89	Yamuna	Ganga	
1554	Panhar Escape	02056616203R0971	26.48	79.44	26.51	79.48	sengar	5.73	Sengar River	Yamuna	Ganga
1555	Paniala Drain	02062906803U0001	29.86	77.88	29.82	77.81	Sila Khala	8.54	Kali West	Yamuna	Ganga
1556	Panjar N	02057116902R1121	25.25	79.66	25.35	79.72	Arjun N	22.1		Yamuna	Ganga
1557	Paniha Nala	02058116807R0941	25.74	80.33	25.77	80.32	Chandrawal River	5.24		Yamuna	
1558	Paniha Nala	02058217202R0511	25.83	80.58	25.78	80.56	Yamuna River	8.93		Yamuna	
1559	Panihawa Drain	02004319907R2102	24.71	82.41	24.72	82.36	Adwa River	6.81	Adwa River	Ganga Direct	Ganga
1560	Paniya Nala	02057116706R1281	24.28	78.79	24.37	78.85	Rohini River	16.9		Yamuna	Ganga
1561	Paniyan Drain	02004319907R1701	24.71	82.34	24.74	82.34	Adwa River	3.92	Adwa River	Ganga Direct	Ganga
1562	Paniyardar Drain	02059717105R0541	25.04	80.87	25.05	80.86	Paisuni River	2.52		Yamuna	
1563	Panja Rao	02052413201F0179	30.30	77.68	30.24	77.56	Budhi Yamuna Nadi	18	Budhi Yamuna River/ Drain26	Yamuna	Ganga
1564	Panjharia/ Hariharpur Drain	02062215702R0181	26.98	80.65	26.90	80.78	Behta River/ Beta Drain/ Ramnagr Minor	17.6	Behta River/ Beta Drain/ Ramnagr Minor	Gomti	Ganga

Sr. No.	Rivers	River Code	Origin		Destination		Confluecne with	Length (km)	Sub-sub Basin	Sub Basin	Basin
			Lati-tude	Long-itude	Lati-tude	Long-itude					
1565	Panjokhera Drain	020629SSS03R0031	29.38	77.29	29.35	77.28	Fatepur Drain	2.7	Krishni River	Yamuna	Ganga
1566	Paondhoi River	02062913202R0841	30.05	77.56	29.96	77.55	Dhamola River	13.1	Dhamola River	Yamuna	Ganga
1567	Parara Nala	02057116608R0661	25.71	79.01	25.75	79.06	Betwa River	10.8		Yamuna	Ganga
1568	Parari Drain	02059717101R0961	25.18	80.84	25.28	80.86	Paisuni River	16.1		Yamuna	
1569	Paraya Drain	020658	26.10	82.04	25.89	82.08	Sai River	40.7	Sai River	Gomti	Ganga
1570	Paroi Nala	02059717105R0001	25.16	81.00	25.34	81.02	Gendua River	32		Yamuna	
1571	Parsehra Drain	02061715405R0361	27.78	80.72	27.74	80.69	Sarayan River	8.64	Sarayan River	Gomti	Ganga
1572	Parseri N	02057116904R0751	25.36	79.59	25.36	79.55	Gagna N	5.83		Yamuna	Ganga
1573	Parsua Nala	02057116603R0581	25.64	79.21	25.69	79.32	Chhechh Nala	21.6		Yamuna	Ganga
1574	Parwa Nala	02057116805R0031	25.66	79.45	25.69	79.49	Parwar Nadi	7.58		Yamuna	Ganga
1575	Parwa Nala	02072400187R0001	27.17	83.57	27.14	83.45	Nadao Nala	15.2	Rapti River	Ghaghra	Ganga
1576	Parwar Nadi	02057116805R0321	25.86	79.73	25.87	79.77	Stream 9	7.81		Yamuna	Ganga
1577	Patahuli Drain	02062913812R0231	29.08	77.56	29.06	77.55	Sardhana Drain	2.97	Sardhana Drain	Yamuna	Ganga
1578	Patal Nala	02057116706R0741	24.34	78.80	24.34	78.83	Paniya Nala	4.47		Yamuna	Ganga
1579	Patarha Nala	02059717105R0831	25.08	81.08	25.08	81.06	Barar Drain	3		Yamuna	
1580	Patariya Drain	02004320001R2861	24.66	82.96	24.72	82.98	Dodra Drain	9.28	Dodra Drain	Ganga Direct	Ganga
1581	Patariya Nala	02057116703R0151	24.86	78.58	24.91	78.67	Jamini River	14.9		Yamuna	Ganga
1582	Pateriya Nala	02057116702R0351	24.85	78.24	24.89	78.20	Betwa River	9.64	Betwa River	Yamuna	Ganga
1583	Pateriya Nala	02057116702R0131	24.86	78.38	24.88	78.36	Kherar Nala	5.24		Yamuna	Ganga
1584	Pateriya Nala	02057116601R0401	25.33	78.44	25.31	78.54	Ghurari Nadi	11.9		Yamuna	Ganga
1585	Pateriya Nala 2	02057116705R0321	24.55	78.72	24.61	78.69	Jamini River	11.9		Yamuna	Ganga
1586	Paterlya Nala	020571	24.94	78.78	24.89	78.70	Jamini River	14		Yamuna	Ganga
1587	Pathar Nala	02059517007R0391	25.09	80.63	25.17	80.57	Barar Drain	8.72	Yamuna	Ganga	
1588	Patharwa	02072418201F0001	27.73	82.37	27.66	82.35	Kakrahwa	12.1	Rapti River	Ghaghra	Ganga
1589	Pathjhor Nala	02057116703R0492	24.82	78.72	24.88	78.71	Jamini River	10		Yamuna	Ganga
1590	Pathrahwa	02072418204F0003	27.69	82.53	27.63	82.57	Mui	10	Rapti River	Ghaghra	Ganga
1591	Pathria Drain	02046013401R0331	29.45	78.73	29.40	78.64	Ramganga River	17.03	Pathria Drain	Ram-ganga	Ganga
1592	Pathria Nala	02001113409R0022	29.70	78.46	29.68	78.43	Malin River	4.62	Malin River	Ganga Direct	Ganga
1593	Patihar Nadi/Nala	020595	24.95	80.42	25.07	80.40	Ranj River	20.8	Yamuna	Ganga	
1594	Patkoan Nala	02057116705R0421	24.59	78.86	24.60	78.81	Jamrar Nadi	9.26		Yamuna	Ganga
1595	Patna Drain	02056614405R0931	27.57	78.31	27.50	78.33	sirsa nadi	10.7	Sirsa River, Dhumar River	Yamuna	Ganga

Sr. No.	Rivers	River Code	Origin		Destination		Confluence with	Length (km)	Sub-sub Basin	Sub Basin	Basin
			Latitude	Longitude	Latitude	Longitude					
1596	Patpari Drain	02004317512R1161	25.08	81.76	25.07	81.79	Tons Nadi	6.52	Tons Nadi	Ganga Direct	Ganga
1597	Patrahi Nadi	020571	25.31	78.94	25.51	79.22	Lakheri Nadi	58.4		Yamuna	Ganga
1598	Patsal Drain	02054814602R0181	27.10	77.59	27.14	77.68	Khari River	11.4	Khari River	Yamuna	Ganga
1599	Patti Drain	02065817311R1601	25.96	82.12	25.82	82.21	Sai River	36.7	Sai River	Gomti	Ganga
1600	Patwaha Drain	02053314103R0521	28.36	77.61	28.03	77.69	Takipur, Parauri Drain	44.7	Takipur, Parauri Drain	Yamuna	Ganga
1601	Patwala Drain/ Pisawa Drain	02053314302R0121	28.11	77.76	27.80	77.70	Yamuna	48	Yamuna	Yamuna	Ganga
1602	Paurwa Nala	02057116702R0632	24.83	78.36	24.87	78.34	Kherar Nala	8		Yamuna	Ganga
1603	Peli Nala	02047106784R7531	29.28	78.85	29.25	78.82	Lapkana	7.1	Kurka River	Ram-ganga	Ganga
1604	Peliya Khala	02046413401R0431	29.43	78.84	29.40	78.78	Banaili River	10.75	Banaili River	Ram-ganga	Ganga
1605	Pelkhela River	02047513409R1081	29.59	78.45	29.54	78.36	Gangan River	17.2	Gangan River	Ram-ganga	Ganga
1606	Pera nadi or Khair Nala	02072418102R1081	27.62	82.04	27.53	82.16	Burhi Rapti or Burhatti Nadi	24.1	Rapti River	Ghaghra	Ganga
1607	Percolation Drain Left Bank	02055516503R0631	26.27	79.16	26.30	79.13	Dikauli Drain, Madhogarh Drainage Cut	5.76	Dikauli Drain, Madhogarh Drainage Cut	Yamuna	Ganga
1608	Phajitwa Nala	02072418410R0831	27.31	82.59	27.15	83.03	Rapti River	94.5	Rapti River	Ghaghra	Ganga
1609	Phaphund Drain Cut	02056616204R0351	26.60	79.47	26.53	79.54	sengar	17.5	Sengar River	Yamuna	Ganga
1610	Pharend Nala	02072418913R0041	26.91	83.56	26.56	83.53	Katna Nadi or Gaura Nadi	68	Rapti River	Ghaghra	Ganga
1611	Pharenji Drain	02057714806R0542	27.03	79.21	27.02	79.25	basait drain	5.24		Yamuna	
1612	Pharhi Nala	02072519203R1451	26.08	83.66	26.15	83.77	Haha Nala	39.7	Haha Nala	Ghaghra	Ganga
1613	Phataha Nala	02070415308F0003	28.40	80.76	28.34	80.82	Sarju or Suheli River	15.3	Sarju Or Suheli River	Ghaghra	Ganga
1614	Phikha Nadi	02046806681F0001	29.46	78.97	29.22	78.68	Ramganga River	53.3	Phikha Nadi	Ram-ganga	Ganga
1615	Phondar Drain	02053914504R0461	27.40	77.54	27.35	77.53	Goverdhan Drain	8.23	Goverdhan Drain	Yamuna	Ganga
1616	Phulbag Nala	02057116704R1302	24.43	78.47	24.45	78.51	Nanni Nadi / Umariya Nala	10.8		Yamuna	Ganga
1617	Phutapur Nala	02057717207R0351	26.12	80.46	26.08	80.44	Rind	9.1		Yamuna	
1618	Pidra Drain	02005819609R1391	24.95	83.20	24.95	83.17	Chandraprabha River	3.66	Chandraprabha River	Ganga Direct	Ganga
1619	Piha Nala	02058116803R0612	25.61	80.12	25.64	80.17	Shyam Nala	9		Yamuna	

Sr. No.	Rivers	River Code	Origin		Destination		Confluecne with	Length (km)	Sub-sub Basin	Sub Basin	Basin
			Lati-tude	Long-itude	Lati-tude	Long-itude					
1620	Pikhanwali Drain	02054314206R	28.45	77.76	28.42	77.76	Kanwan Nadi	5.1	Kanwan Nadi, Jhar-na Nala	Yamuna	Ganga
1621	Pikia Nala	02072117802R1361	26.41	82.81	26.39	83.09	Ghagra	46.7	Ghaghra River	Ghaghra	Ganga
1622	Pila Khara Nala	02062913203R1371	30.00	77.75	29.85	77.73	Kali East	23.7	Kali West	Yamuna	Ganga
1623	Pila Terha Nala	02047713605U0001	28.82	79.02	28.65	79.02	Koshi River	23.5	Koshi River	Ram-ganga	Ganga
1624	Pilakhar Nadi/ Baur Nadi	02047966709F0001	29.41	79.39	28.56	79.25	Bhakra River	156	Gaula, Bhagul River	Ram-ganga	Ganga
1625	Pilakhar River	02047813602R1761	28.60	79.16	28.45	79.20	Ramganga River	29.8	Pilakhar River	Ram-ganga	Ganga
1626	Pili Nadi	02064817905R0901	26.12	82.23	26.02	82.39	Gomti River	35.2	Pili Nadi	Gomti	Ganga
1627	Pili River	020650	26.15	82.04	25.85	82.59	Gomti River	101	Pili River	Gomti	Ganga
1628	Pili River	02046713401R0441	29.42	78.87	29.23	78.66	Ramganga River	44.8	Pili River	Ram-ganga	Ganga
1629	Pilkhini Drain	02005519404R0141	25.75	82.82	25.73	82.93	Gangi River	15.9	Gangi River	Ganga Direct	Ganga
1630	Pilwa Drain	02053914506R0081	27.35	77.66	27.33	77.66	Goverdhan Drain	2.27	Goverdhan Drain	Yamuna	Ganga
1631	Pina Drain	02062913306U0371	29.54	77.59	29.29	77.62	Kali West	37.12	Kali West	Yamuna	Ganga
1632	Pindariya Nala	02072218306R0331	27.32	82.06	27.32	82.19	Kuwano River	19.1	Kuwano River	Ghaghra	Ganga
1633	Pindra Nala	02059717105R0001	25.16	80.95	25.15	81.02	Ohan River	10.3		Yamuna	
1634	Pipra Nala	02058817008R0041	25.63	80.38	25.65	80.49	Drain 1-Usra Drain	16.4		Yamuna	
1635	Piprahar N	02057116805R0652	25.60	79.64	25.66	79.73	Birma River	19.1		Yamuna	Ganga
1636	Pipri Drain	02003715605R0181	26.28	80.88	26.25	80.85	Loni River	5.1	Loni River	Ganga Direct	Ganga
1637	Pirai Drain	02061715303R0091	27.90	80.46	27.55	80.65	Sarayan River	80.49	Sarayan River	Gomti	Ganga
1638	Pirsua Drain	02054314507R0051	27.56	77.81	27.59	77.90	Jamon Drain	10.8	Jamon Drain	Yamuna	Ganga
1639	Pirthiraj drain	02003220102R0	27.52	78.63	27.51	78.64	Isan River	1.45	Isan River	Ganga Direct	Ganga
1640	Piyara Khar	02057116604R0442	25.35	78.97	25.38	79.00	Sukhnai Nadi	5.36		Yamuna	Ganga
1641	Piyas Nala	02072418700R0021	27.21	83.47	27.13	83.43	Nadao Nala	28.5	Rapti River	Ghaghra	Ganga
1642	Pokhri Drain	02065815518R0042	27.46	80.12	27.41	80.20	Sai River	11.71	Sai River	Gomti	Ganga
1643	Posta River	02005819609R1399	24.86	83.09	24.88	83.13	Chandrapra-bha River	7	Chan-draprabha River	Ganga Direct	Ganga
1644	Potaha	02072418707R0572	27.30	83.63	27.27	83.52	Stream 4	15.7	Rapti River	Ghaghra	Ganga

Sr. No.	Rivers	River Code	Origin		Destination		Confluecne with	Length (km)	Sub-sub Basin	Sub Basin	Basin
			Lati-tude	Long-itude	Lati-tude	Long-itude					
1645	Powa Nala/ Ghonghi	02072418705R0061	27.34	83.37	27.05	83.20	Rapti River	59.5	Rapti River	Ghaghra	Ganga
1646	Powari Nala	02057116604R0511	25.31	79.04	25.35	79.11	Lakheri Nadi	18		Yamuna	Ganga
1647	Punia Nala	02057717207R0471	26.13	80.38	26.12	80.38	Rind	2.85		Yamuna	
1648	Punja Drainage Cut	02057716107R0391	26.90	79.19	26.84	79.23	Ahneya nadi	8.49		Yamuna	
1649	Puraha River	02057714806R0543	26.98	79.21	26.72	79.54	Rind	86.3		Yamuna	
1650	Puraini	02072418402R1161	27.41	82.90	27.36	82.87	Sotwa	14.7	Rapti River	Ghaghra	Ganga
1651	Purkazi Drainage Cut	02062913305U0001	29.66	77.85	29.54	77.71	Kali West	22.8	Kali West	Yamuna	Ganga
1652	Purwa Drain	02003715612R1051	26.42	80.80	26.34	80.78	Loni River	14.3	Loni River	Ganga Direct	Ganga
1653	Qazi N	02057116806R0631	25.85	79.81	25.84	79.83	Bamrala Drain	4.98		Yamuna	Ganga
1654	Rabha Drain	02065815513R0551	27.70	80.22	27.64	80.18	Sai River	10.4	Sai River	Gomti	Ganga
1655	Rahaniya Tal	02065817303R0451	25.87	81.44	26.06	81.45	Sai River	35.9	Sai River	Gomti	Ganga
1656	Rahawar Nala	02072218413R1861	27.12	82.63	27.00	82.63	Kuwano River	20.3	Kuwano River	Ghaghra	Ganga
1657	Rahwa River	02004319906R0591	24.92	82.56	24.85	82.45	Belan River	22	Belan River	Ganga Direct	Ganga
1658	Raidhana Drain	02040813807R0391	28.91	77.95	28.79	77.90	Chhoiya Drain 2	17.7	Chhoiya Drain 2	Kali East	Ganga
1659	Rajarampur Drain	02054314206R	28.49	77.66	28.46	77.66	Nizampur Drain	4.34	Nizampur Drain	Yamuna	Ganga
1660	Rajhar Drain	020629SSS05R0991	29.59	77.32	29.55	77.33	Salawar Drain	6.68	Krishni River	Yamuna	Ganga
1661	Rajhera River	02047613503R0381	29.02	78.88	28.67	78.93	Ramganga River	63	Rajhera River	Ram- gan- ga	Ganga
1662	Rajwana Drain	02045214809R0681	27.29	79.20	27.33	79.24	Kali River	5.75	Rajwana Drain	Kali East	Ganga
1663	Raksawa Drain	02004320002R0091	24.78	82.70	24.83	82.70	Bakhar River	7.22	Bakhar River	Ganga Direct	Ganga
1664	Rakya Tal	0207YY18014R0031	27.51	81.75	27.41	81.74	Jamwar Nala	17.3	Terhi Nadi	Ghaghra	Ganga
1665	Ral Drain	02053614502R0881	27.69	77.50	27.51	77.68	Yamuna River	35.8	Yamuna	Yamuna	Ganga
1666	Ramain Drain	02056616108R0631	26.81	79.22	26.70	79.30	sengar	18.2	Sengar River	Yamuna	Ganga
1667	Ramganga	02040005706F0001	30.08	79.23	27.18	79.85	Ganga	689	Ramganga	Ganga	
1668	Ramganga Or Gambhin	02002915508R0241	27.37	79.73	27.19	79.91	Nilmai River	52	Nilmai River	Ganga Direct	Ganga
1669	Ramjiwala Sot	02046606143R0008	29.60	78.61	29.56	78.58	Pahara Nala	8.16	Khoh River	Ram- gan- ga	Ganga
1670	Rampur Branch Cut	02056614706R0061	27.37	78.40	27.33	78.43	sengar	4.9	Senger River	Yamuna	Ganga

Sr. No.	Rivers	River Code	Origin		Destination		Confluecne with	Length (km)	Sub-sub Basin	Sub Basin	Basin
			Lati-tude	Long-itude	Lati-tude	Long-itude					
1671	Rampur Cut	02062913208R0511	29.86	77.44	29.79	77.47	Krishni River	10.5	Krishni River	Yamuna	Ganga
1672	Rampur Drain	02062913906R0281	29.00	77.31	28.95	77.33	Daula Drain	5.63	Daula Drain	Yamuna	Ganga
1673	Rampur Drain	02057714405R0021	27.70	78.27	27.71	78.29	Rind	3.75		Yamuna	
1674	Ramrekha Nadi	02072218514R0731	26.83	82.34	26.74	82.52	Manwar Nadi or Manorama	32.7	Kuwano River	Ghaghra	Ganga
1675	Rani kund Drain	020658	26.31	81.63	26.04	81.94	Chamrauha River/ Naudiha River/Bhiwa Drain	90	Sai River	Gomti	Ganga
1676	Ranj River	02059517007R0871	24.70	80.25	25.14	80.47	Baghain River	76.8	Yamuna	Ganga	
1677	Rapatua River	02002915106R1431	28.36	79.78	28.16	79.78	Katna River	33.1	Katna River	Ganga Direct	Ganga
1678	Rapta Nala	02057116702R1281	24.68	78.36	24.70	78.38	Biana Nala	5		Yamuna	Ganga
1679	Rapti or Khurpiwa River	02072418103R0291	27.84	81.82	27.55	82.07	Rapti River	81.2	Rapti River	Ghaghra	Ganga
1680	Rapti River	02072418101R0061	27.91	81.80	26.29	83.67	Ghagra	525	Ghaghra River	Ghaghra	Ganga
1681	Rari Drain	02063517604R0321	26.91	81.25	26.72	81.54	Kalyani River	60.06	Kalyani River	Gomti	Ganga
1682	Raseni Drain	02056614709R0281	27.25	78.57	27.23	78.56	sengar	2.1	Senger River	Yamuna	Ganga
1683	Rasulpur Cut	02054314206R	28.35	77.74	28.34	77.73	Aliabad Drain	2.26	Aliabad Drain	Yamuna	Ganga
1684	Ratanpura Drain	020429BBB03R0461	28.74	77.99	28.73	77.98	Nim River	1.78	Nim River	Kali East	Ganga
1685	Rataur Drain	02040213308R0321	29.35	77.82	29.32	77.83	Basaich Drain	4.44	Jansath Drain	Kali East	Ganga
1686	Ratnal River	02001113409R0023	29.74	78.41	29.63	78.29	Malin River	23.5	Malin River	Ganga Direct	Ganga
1687	Ratohiya Nala Or Bhulwa Nala	02072418201R0131	27.73	82.20	27.63	82.14	Hengwa Nala	16.7	Rapti River	Ghaghra	Ganga
1688	Ratwaha Nala	02056616305R0301	26.57	79.67	26.42	79.81	sengar	42.3	Sengar River	Yamuna	Ganga
1689	Rawai Nadi	02072218303R0931	26.95	82.44	26.79	82.70	Kuwano River	52.7	Kuwano River	Ghaghra	Ganga
1690	Rayar Drain	02056316507R0051	26.00	79.62	26.11	79.78	Yamuna	35.5	Yamuna	Yamuna	Ganga
1691	Reodari N	02057116902R0752	25.41	79.57	25.43	79.59	Bharhar N	5.41		Yamuna	Ganga
1692	Reoti Nala	02048515005R1981	28.14	79.58	28.01	79.57	East Bahgul Nadi	23.3	East Bahgul Nadi	Ram-ganga	Ganga
1693	Repi Nala	02047006784F0001	29.27	78.80	29.23	78.74	Khalia Nala	13.9	Repi River	Ram-ganga	Ganga
1694	Repi River	02047013507R0161	29.25	78.74	29.06	78.71	Ramganga River	33.3	Repi River	Ram-ganga	Ganga

Sr. No.	Rivers	River Code	Origin		Destination		Confluecne with	Length (km)	Sub-sub Basin	Sub Basin	Basin
			Lati-tude	Long-itude	Lati-tude	Long-itude					
1695	Reruwa Nadi	02072418511R2011	27.01	82.79	26.99	82.90	Kusiyari Nala	28.9	Rapti River	Ghaghra	Ganga
1696	Retahi Nala	02072418107F0001	27.79	81.89	27.75	82.00	Kaiyan Nadi	14.9	Rapti River	Ghaghra	Ganga
1697	Reth River	02063117603R0891	27.15	80.93	26.77	81.19	Gomti River	119	Reth River	Gomti	Ganga
1698	Reth River 2	02063117611R0661	27.15	81.05	27.00	81.05	Reth River	25.6	Reth River	Gomti	Ganga
1699	Rewai River,Gagal Drain	02059217004R0171	25.46	80.74	25.62	80.95	Yamuna River	52.5		Yamuna	
1700	Right Mona Drain	02003015506R0591	27.20	80.06	27.20	80.11	Hathaura Drain	4.64	Hathaura Drain	Ganga Direct	Ganga
1701	Rihaw Nala	02072418707R0751	27.21	83.57	27.15	83.46	Nadao Nala	21.3	Rapti River	Ghaghra	Ganga
1702	Rihiya Drain	02004320002R2851	24.67	82.84	24.72	82.81	Belan River	8.97	Belan River	Ganga Direct	Ganga
1703	Rind River	02057714312R0681	27.78	78.25	25.88	80.55	Yamuna River	687		Yamuna	
1704	Risia Nala	02071518103R0501	27.85	81.67	27.63	81.59	Babhni Nadi	49.8	Sarju River	Ghaghra	Ganga
1705	Riswan Drain	02065815606R1101	26.85	80.38	26.84	80.54	Sai River	23.7	Sai River	Gomti	Ganga
1706	Rita Nala	02057116702R1441	24.76	78.30	24.78	78.23	Betwa River	9.55	Betwa River	Yamuna	Ganga
1707	Ritaur Drain	02056616108R0231	26.76	79.11	26.74	79.15	sengar	6.42	Sengar River	Yamuna	Ganga
1708	Rohain Nala	02057116802R0571	25.96	79.93	25.95	80.13	Betwa River	36.2		Yamuna	Ganga
1709	Rohini River	02057116706R1322	24.29	78.76	24.44	78.99	Dhasan River	37.6		Yamuna	Ganga
1710	Rohini River	02072418710R0381	27.43	83.71	26.76	83.33	Rapti River	188	Rapti River	Ghaghra	Ganga
1711	Rohta Pachgain Drain	02054814604R0321	27.12	77.98	27.06	78.02	Kakua Drain	12.2	Kakua Drain	Yamuna	Ganga
1712	Roni Drain	02062913306R0271	29.55	77.49	29.56	77.51	Sluice Drain	2.64	Sluice Drain	Yamuna	Ganga
1713	Ruhara Nala	02052613210R0141	29.75	77.37	29.73	77.30	Katha Nala	10	Katha Drain	Yamuna	Ganga
1714	Ruru Drain	02057716205R0051	26.75	79.44	26.78	79.47	Puraha nadi	5		Yamuna	
1715	Rustamgarh ramnagar drain	02003220103R0521	27.53	78.52	27.56	78.55	Isan River	6.39	Isan River	Ganga Direct	Ganga
1716	Sadanpur Drain	02062914101R0151	28.59	77.50	28.53	77.49	Lohiya,Palla Drain	Data Not Cleared	Lohiya, Palla Drain	Yamuna	Ganga
1717	Sadharanpur Cut	02062906804R0521	29.72	77.78	29.66	77.77	Sila Khala	8.88	Kali West	Yamuna	Ganga
1718	Sadikpur Drain	02002420206R0381	27.79	78.87	27.78	78.91	Burhi Ganga River	6.84	Burhi Gan-ga River	Ganga Direct	Ganga
1719	Sagrauna Drain	0200YY17707R0061	26.63	82.01	26.65	82.07	Tons River	11.7	Tons River	Ganga Direct	Ganga
1720	Sahewa Nala	02058817002R0581	25.34	80.44	25.50	80.50	Busand Drain	31.7		Yamuna	
1721	Sahura Nala	02058617202R0891	25.79	80.74	25.71	80.64	Yamuna River	25.3		Yamuna	
1722	Sai River	020658	27.82	80.11	25.65	82.80	Gomti River	761	Sai River	Gomti	Ganga
1723	Saidapur Drain	02071015301R0911	27.92	80.73	27.79	80.83	Kewani Nadi or kewani Nala	23.5	Ull River or Chauka river	Ghaghra	Ganga
1724	Saihayal Drain	02057716207R0431	26.67	79.64	26.66	79.63	Rind	1.7		Yamuna	

Sr. No.	Rivers	River Code	Origin		Destination		Confluecne with	Length (km)	Sub-sub Basin	Sub Basin	Basin
			Lati-tude	Long-itude	Lati-tude	Long-itude					
1725	Sainjini, Thandaani Nadi	02047906677F0001	29.26	79.36	28.71	79.27	Bhakra River	110	Gaula, Bhagul River	Ram-ganga	Ganga
1726	Sajnam Nadi	02057116706R0411	24.38	78.57	24.90	78.68	Jamini River	78.3		Yamuna	Ganga
1727	Sakaria Nala	02002915105R1231	28.17	79.94	28.04	79.99	Khannaut River	27.6	Khannaut River	Ganga Direct	Ganga
1728	Sakaria River	02002915107R1261	28.59	80.01	28.47	80.03	Khannaut River	16.5	Khannaut River	Ganga Direct	Ganga
1729	Sakarni Nadi, Narayanpur Nala	02065817306R1041	25.85	81.81	25.90	81.92	Sai River	22.8	Sai River	Gomti	Ganga
1730	Sakha Nala	02055516601R0161	25.41	78.42	25.43	78.48	Khaprar Nadi	8.3	Khaprar River	Yamuna	Ganga
1731	Sakrela Drain	02062215515R0511	27.05	80.45	26.97	80.59	Behta River/ Beta Drain/ Ramnagr Minor	30.8	Behta River/ Beta Drain/ Ramnagr Minor	Gomti	Ganga
1732	Sakro Nala	020595	25.04	80.67	25.07	80.70	Karaili River	5.36	Yamuna	Ganga	
1733	Salahni Nala	02072418814R1051	26.51	83.39	26.47	83.42	Taraina Nadi	8.97	Rapti River	Ghaghra	Ganga
1734	Salawar Drain	020629SS02R0031	29.65	77.36	29.48	77.37	Krishni River	24.6	Krishni River	Yamuna	Ganga
1735	Saleha N	02057116902R0791	25.43	79.69	25.45	79.67	Arjun N	3.98		Yamuna	Ganga
1736	Saleha N 2	02057116902R0801	25.39	79.62	25.40	79.65	Gohanjan River	5.65		Yamuna	Ganga
1737	Salempur Drain	02052613208R0611	29.80	77.42	29.79	77.41	Jatiakheri Drain	2.32	Jatiakheri Drain	Yamuna	Ganga
1738	Samamara Drain	02004319907R1751	24.66	82.37	24.68	82.37	Adwa River	5.38	Adwa River	Ganga Direct	Ganga
1739	Saman Drain	02057714805R0821	27.06	79.11	26.97	79.20	Puraha nadi	20.3		Yamuna	
1740	Samarmara Drain	02004319907R1721	24.62	82.31	24.65	82.30	Adh River	4.84	Adh River	Ganga Direct	Ganga
1741	Sambar Rao	02052513201F01710	30.31	77.77	30.28	77.75	Shakumbhari Rao	6.4	Shakumbhari Rao	Yamuna	Ganga
1742	Samdia Drain	02065815707R0	26.73	80.86	26.74	80.83	Stream 1	37.53	Sai River	Gomti	Ganga
1743	Samogar Nadi	02055516601R0231	25.49	78.43	25.50	78.54	Pahuj River	13.7	Pahuj River	Yamuna	Ganga
1744	Samothi Mohanpur Drain	02044820205R0361	27.64	78.91	27.60	78.96	Mohanpur Drain	9.63	Mohanpur Drain	Kali East	Ganga
1745	Samrai Drain	02059717101R1391	25.27	80.91	25.40	81.03	Paisuni River	38.5		Yamuna	
1746	Samrai Drain	02003715616U0001	26.23	80.77	26.13	80.89	Loni River	28.4	Loni River	Ganga Direct	Ganga
1747	Samthar Drain	02057716108R0461	26.90	79.19	26.87	79.23	Punja drainage cut	1.5		Yamuna	
1748	Samu Nala	02057116701R0651	24.96	78.40	25.03	78.35	Betwa River	13.7		Yamuna	Ganga
1749	Sanaura Drain	02041314206R0001	28.52	77.74	28.53	77.76	Baral Drain	2.58	Baral Drain	Kali East	Ganga
1750	Sanda Nala	02057116604R0041	25.45	78.97	25.44	79.06	Patrahi Nadi	16.3		Yamuna	Ganga

Sr. No.	Rivers	River Code	Origin		Destination		Confluecne with	Length (km)	Sub-sub Basin	Sub Basin	Basin
			Lati-tude	Long-itude	Lati-tude	Long-itude					
1751	Sanghai Nala	02046513400R0001	29.37	78.60	29.28	78.63	Ramganga River	14.8	Sanghai Nala	Ram-ganga	Ganga
1752	Sankha Nadi	02048015004U0001	28.59	79.41	28.34	79.34	Ramganga River	61.6	Sankha Nadi	Ram-ganga	Ganga
1753	Sanna Drain	02055516601R0141	25.45	78.41	25.47	78.52	Pahuj River	14.7	Pahuj River	Yamuna	Ganga
1754	Santikra Drain	02054314402R0291	27.53	78.04	27.51	78.06	Suntikara Drain	2.54	Suntikara Drain	Yamuna	Ganga
1755	Sapahara Drain	02004319907R1531	24.68	82.25	24.75	82.29	Adh River	15.2	Adh River	Ganga Direct	Ganga
1756	Sapha Drain	02059717105R0442	25.10	80.93	25.11	80.95	Bansaha Drain	3.29		Yamuna	
1757	Saprar Nadi	020571	25.00	78.90	25.25	79.12	Sukhnai Nadi 2	44.3		Yamuna	Ganga
1758	Sara Drain	02002915102R0261	28.69	79.86	28.56	79.79	Garra River	27.5	Garra River	Ganga Direct	Ganga
1759	Sarai Joga Nala	02065815601R0051	26.60	80.79	26.62	80.83	Sai River	7.65	Sai River	Gomti	Ganga
1760	Saraiya Drain	02003216007R0871	26.96	79.50	26.99	79.64	Isan River	29	Isan River	Ganga Direct	Ganga
1761	Sarauli Nala	020510917513R0111	25.27	81.61	25.32	81.58	Yamuna River	8.37		Yamuna	
1762	Saraunia Nala	02065815519R0211	27.71	80.08	27.52	80.16	Sai River	45.49	Sai River	Gomti	Ganga
1763	Sarayan River	02061715305R0711	28.09	80.42	27.20	80.79	Gomti River	282.38	Sarayan River	Gomti	Ganga
1764	Sarbar Rao	02052513201F0177	30.32	77.74	30.26	77.71	Barkala Rao	9.48	Barkala Rao	Yamuna	Ganga
1765	Sarbhanga Drain	02059717105R0001	24.94	80.90	24.98	80.85	Datha Drain	10.3		Yamuna	
1766	Sardhana Drain	02062913811U0191	29.14	77.61	29.07	77.46	Hindon	22.5	Sardhana Drain	Yamuna	Ganga
1767	Sarel Nala	02057116603R0262	25.69	79.21	25.79	79.29	Betwa River	25		Yamuna	Ganga
1768	Sarenda Nala	02047913602R0901	28.67	79.20	28.64	79.21	Pilakhar Nadi BaurNadi	6.68	Gaula, Bhagul River	Ram-ganga	Ganga
1769	Sarhi Drain	02065815609R0681	26.37	80.97	26.32	81.07	Sai River	18.6	Sai River	Gomti	Ganga
1770	Sariawan Drain	02003616205R0711	26.83	79.59	26.84	79.65	Pandu River	7.38	Pandu River	Ganga Direct	Ganga
1771	Sarju or Suheli River	02070415308R	28.59	80.52	28.18	81.09	Ghagra	131	Sarju Or Suheli River	Ghaghra	Ganga
1772	Sarju River	02071518006R0601	27.77	81.36	26.89	81.77	Ghagra	233	Ghaghra River	Ghaghra	Ganga
1773	Sarkara Sot	02046606143R0003	29.65	78.57	29.60	78.50	Khoh Nadi	13.2	Khoh River	Ram-ganga	Ganga
1774	Sarla Drain	02002915102R0641	28.67	79.87	28.62	79.85	Sara Drain	8.78	Sara Drain	Ganga Direct	Ganga
1775	Sarohi Drain	02004320001R1771	24.67	83.18	24.71	83.09	Belan River	21.3	Belan River	Ganga Direct	Ganga

Sr. No.	Rivers	River Code	Origin		Destination		Confluecne with	Length (km)	Sub-sub Basin	Sub Basin	Basin
			Lati-tude	Long-itude	Lati-tude	Long-itude					
1776	Sarohi Nala 2	02004320003R0391	24.69	83.21	24.70	83.17	Belan River	7.34	Belan River	Ganga Direct	Ganga
1777	Sarsi River	02004317513R1761	25.06	81.64	25.07	81.66	Loni River	4.4	Loni River	Ganga Direct	Ganga
1778	Sarwa Nala	02059317005R0311	25.58	80.93	25.61	80.96	Yamuna River	6.93		Yamuna	
1779	Saryu River_ Bahalla Nadi_ Gangli River	02047706681F0001	29.30	79.06	28.82	78.98	Koshi River	118	Koshi River	Ram-ganga	Ganga
1780	Sasor Nala	02057116605R0221	25.65	79.10	25.81	79.17	Betwa River	35.5		Yamuna	Ganga
1781	Sasur Khaderi River	020511317210R0301	25.82	81.12	25.40	81.81	Yamuna	171		Yamuna	
1782	Sasur Khaderi River No:2	02059617205R0051	25.94	80.67	25.51	81.12	Yamuna	132		Yamuna	
1783	Satetha Nala	02059817104R0931	25.20	81.24	25.29	81.25	Dasrathgarh Nala	17.1		Yamuna	
1784	Sathgawan Drainage Cut	02003214806R0621	27.07	79.38	27.04	79.37	Isan River	4.86	Isan	Ganga	
1785	Satra Nala	020510217402R0581	25.36	81.39	25.33	81.39	Yamuna River	5.12		Yamuna	
1786	Sauna Nala	02057116706R0971	24.35	78.89	24.40	78.88	Rohini River	9.52		Yamuna	Ganga
1787	Saunr Nadi	02057116704R0601	24.32	78.44	24.38	78.37	Narayan River	12.8	Narayan River	Yamuna	Ganga
1788	Saunri River	02061715415R0001	27.53	80.52	27.42	80.59	Beta River	19.8	Sarayan River	Gomti	Ganga
1789	Sehatpur Drain	020530	28.49	77.32	28.45	77.35	Bhuriya Nala or Tilpat Drain	6.1	Bhuriya Drain Or Tilpat Drain	Yamuna	Ganga
1790	Sehwan Drain	02005819609R1397	24.89	83.18	24.91	83.18	Chandraprabha River	3.64	Chandraprabha River	Ganga Direct	Ganga
1791	Sendha River	02002915212R0001	27.77	79.69	27.31	79.90	Nilmai River	101	Nilmai River	Ganga Direct	Ganga
1792	Sengar River	02056614706R0111	27.35	78.46	26.16	79.94	yamuna	390.2	Yamuna	Yamuna	Ganga
1793	Sengar River	02056614306R0141	27.94	78.17	27.44	78.34	sirsa	99.9	Sirsa River, Dhumar River	Yamuna	Ganga
1794	Seoti River	02004319907R0831	24.84	82.12	24.90	82.06	Belan River	26	Belan River	Ganga Direct	Ganga
1795	Seoti River	02004319907R0831	24.70	82.18	24.91	82.09	Belan River	49.9	Belan River	Ganga Direct	Ganga
1796	Seti	02070318005U0002	28.36	81.19	28.28	81.09	Ghagra	21.2	Seti	Ghaghra	Ganga
1797	Sevei Nala	02072218209R0901	27.09	82.41	27.01	82.46	Bisahi Nadi	22	Kuwano River	Ghaghra	Ganga
1798	Sevka Nala	02043720207R0421	27.73	78.75	27.63	78.78	Kali River	13.2	Sevka Nala	Kali East	Ganga
1799	Sewa Nala	02065815502R1211	27.47	80.10	27.49	80.16	Sai River	8.7	Sai River	Gomti	Ganga
1800	Sewai Nadi	02065419404R0141	25.76	82.82	25.70	82.78	Gomti River	13.4	Sewai Nadi	Gomti	Ganga

Sr. No.	Rivers	River Code	Origin		Destination		Confluecne with	Length (km)	Sub-sub Basin	Sub Basin	Basin
			Lati-tude	Long-itude	Lati-tude	Long-itude					
1801	Sewain River	02064919420R0371	26.11	82.52	25.96	82.54	Gomti River	31.1	Sewain River	Gomti	Ganga
1802	Shadipur Cut	02053314301R0	28.07	77.71	28.05	77.72	Kara Cut	2.76	Kara Cut	Yamuna	Ganga
1803	Shahpur Rankauli Drain	02054814609R0321	27.00	77.85	27.06	77.87	Khari River	7.22	Khari River	Yamuna	Ganga
1804	Shahzad Nadi	02057116704R1101	24.43	78.39	25.02	78.64	Jamini River	105		Yamuna	Ganga
1805	Shakumbhari Rao	02052513201F0179	30.32	77.76	30.19	77.62	Nawagaon River	27.8	Nawagaon River	Yamuna	Ganga
1806	Shal Cut Drain	02053314509R0691	27.89	77.72	27.84	77.71	Patwala Nala,Pisawa Drain	6.23	Patwala Drain/ PISA-wa Drain	Yamuna	Ganga
1807	Shamaspur Nala	02065815501R0841	27.24	80.29	27.15	80.27	Sai River	17.5	Sai River	Gomti	Ganga
1808	Shamli Drain	02041014002R0461	28.74	77.62	28.70	77.63	Chhajarsi Drain	4.6	Hawa Drain, Qadirabad Drain, Badirabad Drain	Kali East	Ganga
1809	Shamli Drain	020629SSS01R0031	29.52	77.34	29.43	77.29	Khari Escape	13.9	Krishni River	Yamuna	Ganga
1810	shankalpur Drain	02062913203R0111	30.05	77.58	30.01	77.55	Paondhoi River	6.48	Dhamola River	Yamuna	Ganga
1811	Shankerpuri Khal	02062913203R0131	30.05	77.57	30.01	77.54	Paondhoi River	6.41	Dhamola River	Yamuna	Ganga
1812	Sharda River	02070915107R2401	29.45	80.25	27.67	81.28	Ghagra	337	Ghaghra River	Ghaghra	Ganga
1813	Sharhia Cut	02052513201R1561	30.15	77.53	30.12	77.52	Nawagaon River	4.11	Nawagaon River	Yamuna	Ganga
1814	Shasmi Drain	02004317520R2601	24.93	82.20	24.95	82.15	Belan River	8.39	Belan River	Ganga Direct	Ganga
1815	Sheikhpur Drain	02041013801R0161	28.99	77.58	28.82	77.63	Hawa Drain Qadirabad Drain Badirabad Drain	25.2	Hawa Drain, Qadirabad Drain, Badirabad Drain	Kali East	Ganga
1816	Sherganj Drain	02002915106R0931	28.39	79.81	28.34	79.79	Rapatua River	8.73	Rapatua River	Ganga Direct	Ganga
1817	Sherni Drain	02054314510R0291	27.66	77.83	27.64	77.87	Jamon Drain	4.81	Jamon Drain	Yamuna	Ganga
1818	Sherpur Drain	02054314206R	28.31	77.75	28.31	77.77	Kanwan Nadi	1.93	Kanwan Nadi, Jhar-na Nala	Yamuna	Ganga
1819	Sherpur Khelmau	02062913211R1931	29.76	77.79	29.71	77.75	Kai West River	6.57	Hindon	Yamuna	Ganga
1820	Shibpur Drain	02045214809R0682	27.29	79.21	27.29	79.21	Rajwana Drain	1.12	Rajwana Drain	Kali East	Ganga
1821	Shimla Drain	020016	29.18	78.04	29.12	78.05	Ganga River	9			Ganga

Sr. No.	Rivers	River Code	Origin		Destination		Confluecne with	Length (km)	Sub-sub Basin	Sub Basin	Basin
			Lati-tude	Long-itude	Lati-tude	Long-itude					
1822	Shivgarh Drain	02065815706R1062	26.65	81.15	26.45	81.26	Naiya River/ Naiya/Ma- harajganj/ Baraila Drain	49.4	Sai River	Gomti	Ganga
1823	Shiwala Nala	02053314303R0091	27.99	77.76	27.93	77.75	Kaulahar Drain	6.7	Kaulahar Drain	Yamuna	Ganga
1824	Shyam Drain	02058116901R0491	25.33	80.03	25.65	80.17	Chandrawal River	88.1		Yamuna	
1825	ShyamSundar Nala	020472135	29.05	78.66	28.95	78.72	Ramganga River	20.2	Shyam Sun- dar Nala	Ram- ganga	Ganga
1826	Sidda	02047813602R1811	28.57	79.13	28.51	79.17	Pilakhar River	22.3	Pilakhar River	Ram- ganga	Ganga
1827	Sidhamai Drain	02056614405R0681	27.63	78.23	27.62	78.22	sengar nadi	1.57	Sengar River	Yamuna	Ganga
1828	Sidhpura Drain	02043920207R0001	27.77	78.74	27.59	78.87	Kali River	31	Sidhpura Drain	Kali East	Ganga
1829	Sigahi Nala	02071518011R0331	27.56	81.44	27.53	81.53	Sarju River	11.6	Sarju River	Ghaghra	Ganga
1830	Sihana Drain	02053614503R0211	27.66	77.52	27.56	77.57	Ral Drain	14.2	Ral Drain	Yamuna	Ganga
1831	Sihu Drain	02058116902R0891	25.43	79.76	25.65	80.08	Chandrawal River	85.4		Yamuna	
1832	Sihuna Drain	02057716108R0591	26.85	79.24	26.81	79.28	Ahneya nadi	6.79		Yamuna	
1833	Sijar Nala	02057116604R0841	25.17	79.12	25.23	79.24	Kurari Nadi	21.4		Yamuna	Ganga
1834	Sijwaha Nala	02058116901R0111	25.47	80.05	25.46	80.09	Shyam Nala	9.23		Yamuna	
1835	Sikaira Drain	02044820205R0331	27.66	78.92	27.63	78.95	Mohanpur Drain	6.35	Mohanpur Drain	Kali East	Ganga
1836	Sikandarabad Drain	02054314206U001	28.46	77.69	28.45	77.75	Kanwan Nadi	6.2	Kanwan Nadi, Jhar- na Nala	Yamuna	Ganga
1837	Sikandarabad Drainage Cut	02054314206U002	28.45	77.69	28.35	77.77	Kanwan Nadi	14.9	Kanwan Nadi, Jhar- na Nala	Yamuna	Ganga
1838	Sikrar Drain	02004319908R1101	24.96	82.38	24.95	82.26	Belan River	22.2	Belan River	Ganga Direct	Ganga
1839	Sikri Khurd Drain	02041014002R0191	28.81	77.57	28.80	77.63	Hawa Drain Qadirabad Drain Badirabad Drain	8.96	Hawa Drain, Qadirabad Drain, Badirabad Drain	Kali East	Ganga
1840	Sila Khala	02062906802R0401	29.92	77.79	29.61	77.72	Kali West	62.5	Kali West	Yamuna	Ganga
1841	Silani River	0200YY19120R1011	26.15	83.04	26.09	83.15	Tons River	29.6	Tons River	Ganga Direct	Ganga
1842	Simra Nala	02004519908R0571	25.04	82.45	25.04	82.40	Bahera	6.41	Bahera Nala	Ganga Direct	Ganga
1843	Sindh River	02055544305R0001	26.41	79.10	26.44	79.21	Yamuna River	14	Yamuna	Yamuna	Ganga
1844	Singaicha Drain	02054814611R0021	27.05	78.00	27.03	77.98	Khari River	3.48	Khari River	Yamuna	Ganga

Sr. No.	Rivers	River Code	Origin		Destination		Confluence with	Length (km)	Sub-sub Basin	Sub Basin	Basin
			Latitude	Longitude	Latitude	Longitude					
1845	Singhni Drain	02002915102R1251	28.57	79.83	28.52	79.80	Garra River	10.2	Garra River	Ganga Direct	Ganga
1846	Singhwa Nala	02072218209R0301	27.16	82.30	27.17	82.37	Kuwano River	9.48	Kuwano River	Ghaghra	Ganga
1847	Singia Nala	02048515014R0331	28.78	79.62	28.56	79.63	Kailash Nadi Pangili Nadi	33.3	East Bahgul Nadi	Ram-ganga	Ganga
1848	Singpur Drain	02043920205R0561	27.68	78.86	27.67	78.86	Mindol Drain	1.27	Sidhpura Drain	Kali East	Ganga
1849	Singpur/ Machhana drain	02003214808R0541	27.20	79.03	27.21	79.09	Isan River	9.24	Isan River	Ganga Direct	Ganga
1850	Sinpya Nala	02046606143R00010	29.61	78.64	29.52	78.55	Pahara Nala	22.7	Khoh River	Ram-ganga	Ganga
1851	Sirsa Drain	02044714807R0631	27.39	78.99	27.43	79.00	Kali River	5.65	Sirsa Drain	Kali East	Ganga
1852	Sirsa Drain	02055516503R0861	26.22	79.22	26.25	79.23	Dikauli Drain, Madhogarh Drainage Cut	3.98	Dikauli Drain, Madhogarh Drainage Cut	Yamuna	Ganga
1853	Sirsa Drain	02002915102R0891	28.60	79.90	28.58	79.89	Gabja Nala	2.39	Gabja Drain	Ganga Direct	Ganga
1854	Sirsa River, Dhumar River	02056620106R0041	27.56	78.37	26.84	79.06	sengar	202	Senger River	Yamuna	Ganga
1855	Siryal Drain	02054314104R0821	28.20	77.69	28.16	77.79	Kanwan Nadi	11.9	Kanwan Nadi, Jharna Nala	Yamuna	Ganga
1856	Siswa	02072418404R0211	27.43	83.16	27.39	83.18	Telar	6.32	Rapti River	Ghaghra	Ganga
1857	Sitapur Drain	02054314308R0661	27.71	77.95	27.68	77.98	Somna Drain	4.7	Somna Drain	Yamuna	Ganga
1858	Sitia Drain	02004317519R1331	24.94	82.05	24.94	81.99	Belan River	9.34	Belan River	Ganga Direct	Ganga
1859	Siwai Drain	02060815315R0391	27.68	80.42	27.56	80.45	Kathna Rive	22.8	Kathna Rive	Gomti	Ganga
1860	Siwal Drain	02062913801U0001	28.93	77.52	28.88	77.43	Hindon	15	Siwal Drain	Yamuna	Ganga
1861	Siwal Drain	02002915211R1671	27.81	80.01	27.74	79.93	Garra River	18.9	Garra River	Ganga Direct	Ganga
1862	Siwia Escape	020410BBB02R0141	28.65	77.69	28.66	77.75	Hawa Drain Qadirabad Drain Badirabad Drain	5.62	Hawa Drain, Qadirabad Drain, Badirabad Drain	Kali East	Ganga
1863	Siyana Drain	02042914212R0141	28.63	78.06	28.59	78.05	Nim River	6.58	Nim River	Kali East	Ganga
1864	Siyari Nala	02057716207R0061	26.76	79.59	26.63	79.81	Rind	35		Yamuna	
1865	Sluice Drain	02062913306R0021	29.57	77.49	29.54	77.54	Hindon	7.87	Sluice Drain	Yamuna	Ganga
1866	Sodha Nala	02065815808R0291	26.39	81.20	26.36	81.18	Kalwanaya Drain	4.76	Sai River	Gomti	Ganga

Sr. No.	Rivers	River Code	Origin		Destination		Confluecne with	Length (km)	Sub-sub Basin	Sub Basin	Basin
			Lati-tude	Long-itude	Lati-tude	Long-itude					
1867	Sohaya Nadi	02047913601R1261	28.84	79.26	28.80	79.27	Dhakra Nadi	21.5	Gaula, Bhagul River	Ram-ganga	Ganga
1868	Sokhai Nala	02048515002R0001	28.78	79.66	28.73	79.62	Singia Nala	11	East Bahgul Nadi	Ram-ganga	Ganga
1869	Solani River	02001213408R0001	29.60	78.03	29.42	78.03	Ganga River	33.7	Ganga Direct	Ganga Direct	Ganga
1870	Somli Nadi	02071315413R0241	27.38	81.09	27.27	81.31	Chauka River	42.4	Old bed of Chauka River	Ghaghra	Ganga
1871	Somna Drain	02054314308R0831	28.15	77.90	27.64	77.95	Kanwan Nadi	68.9	Kanwan Nadi, Jhar-na Nala	Yamuna	Ganga
1872	Sona N	02057116804R0341	25.73	79.91	25.79	79.86	Birma River	12.7		Yamuna	Ganga
1873	Sonahi	02072418205R0071	27.68	82.69	27.51	82.71	Stream 7	21.3	Rapti River	Ghaghra	Ganga
1874	Sonai Drain	02054314308R0901	27.58	77.87	27.55	77.92	Kanchana Drain	7.73	Kanchana Drain	Yamuna	Ganga
1875	Sonda Drain	02062914003R0451	28.79	77.46	28.77	77.43	Hindon	7.46	Sonda Drain	Yamuna	Ganga
1876	Sonda Drain	02054314206R0641	28.20	77.81	28.16	77.79	Kanwan Nadi	5.83	Kanwan Nadi, Jhar-na Nala	Yamuna	Ganga
1877	Sonda Nala	02072718910R(V.M)	26.76	84.06	26.55	84.06	Khanua River	33.1	Choti Gandak	Ghaghra	Ganga
1878	Sonda Nala/ Luvkhush Drain	02072718905R0101	26.72	84.03	26.62	83.98	Khanua River	22.9	Choti Gandak	Ghaghra	Ganga
1879	Sonh Drain	02065815804R0461	26.16	81.13	26.20	81.20	Sai River	19.2	Sai River	Gomti	Ganga
1880	Sonia	02072818912R0001	27.46	83.64	27.36	83.63	Rohini River	13.5	Rapti River	Ghaghra	Ganga
1881	Sontra Nala	02072718912R0001	26.95	83.81	26.66	83.96	Khanua River	48.5	Choti Gandak	Ghaghra	Ganga
1882	Sonwan Nala	02072418813R0331	26.74	83.28	26.66	83.27	Aami River	14	Rapti River	Ghaghra	Ganga
1883	Sot River	02002613701R1211	28.02	78.96	27.77	79.18	Ganga River	76.5	Ganga Direct	Ganga Direct	Ganga
1884	sota Nala	02072718712R0511	27.15	83.71	27.06	83.74	Choti Gandak River	15.2	Choti Gandak	Ghaghra	Ganga
1885	Sota River- Bhainsaur Rive	02002314913R0041	28.02	78.96	27.79	79.17	Ganga River	76.5	Ganga Direct	Ganga Direct	Ganga
1886	Soti Drain	02001513308R0881	29.29	78.02	29.16	78.08	Ganga River	24.8	Ganga Direct	Ganga Direct	Ganga
1887	Soti Drain2	02001513806R0711	29.24	78.07	29.19	78.07	Soti Drain	7.96	Soti Drain	Ganga Direct	Ganga
1888	Soti Nadi	02070818005R0441	28.07	81.29	27.79	81.30	Babai River	49.4	Babai River	Ghaghra	Ganga
1889	Soti Nala	02071518011R0811	27.50	81.51	27.47	81.58	Sarju River	14	Sarju River	Ghaghra	Ganga
1890	Soti Nala, Chuka Nala	02070818013R0081	27.89	81.33	27.81	81.32	Soti Nadi	12.3	Babai River	Ghaghra	Ganga

Sr. No.	Rivers	River Code	Origin		Destination		Confluecne with	Length (km)	Sub-sub Basin	Sub Basin	Basin
			Lati-tude	Long-itude	Lati-tude	Long-itude					
1891	Sotia Nala	02070915308R0111	28.64	80.39	28.39	80.55	Sharda River	52.4	Sharda River	Ghaghra	Ganga
1892	Sotia Nala	02071518003R0961	27.41	81.55	27.24	81.61	Sarju River	26.4	Sarju River	Ghaghra	Ganga
1893	Sotiya Nala	02070818005R0341	28.11	81.23	27.87	81.31	Soti Nadi	40.7	Babai River	Ghaghra	Ganga
1894	Sots Drain	02006119504R0901	25.74	83.59	25.69	83.69	Maghai River	22	Maghai River	Ganga Direct	Ganga
1895	Sotwa	02072418402R0501	27.47	82.95	27.35	82.88	Budhi Rapti River	23.5	Rapti River	Ghaghra	Ganga
1896	South Gasupur Drain	02054314206R	28.54	77.70	28.50	77.73	Kanwan Nadi	6.63	Kanwan Nadi, Jhar-na Nala	Yamuna	Ganga
1897	Soya Nala	02072418707R0781	27.22	83.55	27.23	83.52	Nadao Nala	2.63	Rapti River	Ghaghra	Ganga
1898	Sringanari Nala	02072218509R0601	26.94	82.40	26.84	82.42	Manwar Nadi or Manorama	23.3	Kuwano River	Ghaghra	Ganga
1899	Star papar mills	02062913204R0511	29.93	77.58	29.92	77.59	Hindon	2.58	Star papar mills	Yamuna	Ganga
1900	Steam 2	02048115002R0001	28.75	79.59	28.69	79.55	Deoranian Nadi	9.73	Deoranian Nadi	Ram-ganga	Ganga
1901	Stream 1	02040613812R0331	29.09	77.63	29.05	77.67	Abu Ka Drain	7.27	Abu Ka Drain	Kali East	Ganga
1902	Stream 1	02042914209U0001	28.40	78.11	28.39	78.14	Nim River	3.58	Nim River	Kali East	Ganga
1903	Stream 1	02043520207R0401	27.73	78.73	27.73	78.69	Stream 23	4.91	Stream 23	Kali East	Ganga
1904	Stream 1	02043620104R0221	27.73	78.54	27.68	78.60	Marahra Drain	9.82	Karon Drain	Kali East	Ganga
1905	Stream 1	02044220102R0951	27.49	78.84	27.52	78.86	Baghwala Nala	5.15	Baghwala Drain	Kali East	Ganga
1906	Stream 1	02044320102R0901	27.48	78.88	27.47	78.90	Malawan Nala	4.19	Malawan Drain	Kali East	Ganga
1907	Stream 1	02046115903R0911	27.31	79.36	27.30	79.39	Kharwa Drain	4.44	Kharwa Drain	Kali East	Ganga
1908	Stream 1	02046515903R0121	27.24	79.47	27.24	79.47	Stream 1	1.22	Stream 1	Kali East	Ganga
1909	Stream 1	02046616001R0421	27.14	79.54	27.16	79.55	Stream 10	3.38	Stream 1	Kali East	Ganga
1910	Stream 1	02046715903R0941	27.24	79.57	27.23	79.56	Stream 9	2.73	Stream 1	Kali East	Ganga
1911	Stream 1	02047516003R1251	27.00	79.96	27.02	79.97	Kali River	3.88	Stream 1	Kali East	Ganga
1912	Stream 1	02066515203R1761	28.08	80.15	28.10	80.16	Bhainsi River	2.87	Bhainsi River	Gomti	Ganga
1913	Stream 1	02065815305R0531	28.03	80.41	27.91	80.43	Drain 3	17	Kathna Rive	Gomti	Ganga
1914	Stream 1	02065815407R0351	27.52	80.75	27.48	80.73	Sarayan River	6.74	Sarayan River	Gomti	Ganga
1915	Stream 1	02065815509R0191	27.22	80.41	27.17	80.48	Behta River/ Beta Drain/ Ramnagr Minor	10.7	Behta River/ Beta Drain/ Ramnagr Minor	Gomti	Ganga

Sr. No.	Rivers	River Code	Origin		Destination		Confluecne with	Length (km)	Sub-sub Basin	Sub Basin	Basin
			Lati-tude	Long-itude	Lati-tude	Long-itude					
1916	Stream 1	02065817601R0521	26.93	81.23	26.89	81.19	Reth River	7.47	Reth River	Gomti	Ganga
1917	Stream 1	02065817612R0641	26.61	81.19	26.66	81.29	Loni Drain	20.3	Loni Drain	Gomti	Ganga
1918	Stream 1	02065817602R0551	26.90	81.31	26.84	81.30	Rari Drain	8.24	Kalyani River	Gomti	Ganga
1919	Stream 1	020658	26.75	81.59	26.73	81.59	Kalyani River	2.46	Kalyani River	Gomti	Ganga
1920	Stream 1	020658	26.65	81.80	26.66	81.74	Betwa River	8.89	Betwa River	Gomti	Ganga
1921	Stream 1	02065817606R0951	26.55	81.53	26.48	81.62	Kandu Drain	15.6	Kandu Drain	Gomti	Ganga
1922	Stream 1	02065817612R1031	26.55	81.35	26.50	81.36	Naiya Drain	12.7	Kandu Drain	Gomti	Ganga
1923	Stream 1	02065817901R1371	26.18	82.04	26.28	82.06	Babaira/ Gobaria Drain	21.3	Babaira/ Gobaria Drain	Gomti	Ganga
1924	Stream 1	02065817311R1151	26.05	82.15	26.04	82.19	Stream 2	5.54	Pili River	Gomti	Ganga
1925	Stream 1	02065817315R0791	25.94	82.22	25.90	82.31	Tambura Drain	15	Pili River	Gomti	Ganga
1926	Stream 1	02065817309R1111	25.90	82.26	25.89	82.30	Stream 1	8.46	Pili River	Gomti	Ganga
1927	Stream 1	02065719401R0221	25.96	82.41	25.92	82.44	Pili River	10.8	Pili River	Gomti	Ganga
1928	Stream 1	02065019411R0441	25.88	82.42	25.86	82.48	Lakhia / Kaliyara Drain	9.29	Pili River	Gomti	Ganga
1929	Stream 1	02065019413R0071	25.73	82.84	25.68	82.83	Balohi River	6.93	Balohi River	Gomti	Ganga
1930	Stream 1	02065015707R0861	26.77	80.82	26.72	80.81	Nagwa Drain	8.19	Sai River	Gomti	Ganga
1931	Stream 1	02065017305R0521	26.05	81.61	26.05	81.64	Naiya Drain	5	Sai River	Gomti	Ganga
1932	Stream 1	02065017317R0431	25.93	81.62	25.89	81.69	Loni River	13.5	Sai River	Gomti	Ganga
1933	Stream 1	02064217306R1021	25.87	81.82	25.88	81.91	Sakarni Nadi, Narayanpur Nala	12.8	Sai River	Gomti	Ganga
1934	Stream 1	02063917308R0451	26.03	81.89	26.05	81.93	Rani kund Drain	8.68	Sai River	Gomti	Ganga
1935	Stream 1	02063917308R1121	25.98	81.93	25.97	81.98	Chamrauha River/ Naudiha River/Bhiwa Drain	7.1	Sai River	Gomti	Ganga
1936	Stream 1	02063717307R0431	25.81	81.90	25.82	81.95	Bakulahi River	8.89	Sai River	Gomti	Ganga
1937	Stream 1	020635	26.08	82.01	26.05	82.04	Paraya Drain	5.1	Sai River	Gomti	Ganga
1938	Stream 1	02063517315R0481	25.98	82.18	25.94	82.17	Patti Drain	8.34	Sai River	Gomti	Ganga
1939	Stream 1	020633	25.74	82.09	25.79	82.17	Stream 18	18.9	Sai River	Gomti	Ganga
1940	Stream 1	020631	25.73	82.51	25.75	82.52	Stream 12	3.6	Sai River	Gomti	Ganga
1941	Stream 1	02062219412R0511	25.67	82.60	25.69	82.60	Steam 9	4.29	Sai River	Gomti	Ganga
1942	Stream 1	02061719415R0241	25.61	82.65	25.64	82.64	Jogirpur Drain	4.37	Sai River	Gomti	Ganga

Sr. No.	Rivers	River Code	Origin		Destination		Confluecne with	Length (km)	Sub-sub Basin	Sub Basin	Basin
			Lati-tude	Long-itude	Lati-tude	Long-itude					
1943	Stream 1	02060819406R0381	25.61	82.79	25.62	82.79	Sai River	2.77	Sai River	Gomti	Ganga
1944	Stream 1	02060419507R1111	25.56	83.08	25.55	83.07	Gomti River	1.99	Stream 1	Gomti	Ganga
1945	Stream 1	02052213202F0172	30.38	77.68	30.38	77.65	Karaundi-wala Rao	4.47	Karaundi-wala Rao	Yamuna	Ganga
1946	Stream 1	02052213202F0174	30.40	77.65	30.39	77.65	Boliwali Rao	1.69	Boliwali Rao	Yamuna	Ganga
1947	Stream 1	02052213201F0176	30.40	77.64	30.39	77.63	Bhurawala Rao	1.75	Bhurawala Rao	Yamuna	Ganga
1948	Stream 1	02052513202R0751	30.10	77.58	30.10	77.53	Maskara River	6.83	Maskara River	Yamuna	Ganga
1949	Stream 1	02052513201F0173	30.33	77.73	30.31	77.71	Khaironwala Rao	3.3	Khaironwala Rao	Yamuna	Ganga
1950	Stream 1	02052513201F0176	30.32	77.75	30.29	77.74	Gair Rao	5.21	Gair Rao	Yamuna	Ganga
1951	Stream 1	02052513201F0178	30.32	77.74	30.31	77.73	Sarbar Rao	3.31	Sarbar Rao	Yamuna	Ganga
1952	Stream 1	02052513201R1621	30.14	77.57	30.11	77.52	Nawagaon River	7.86	Nawagaon River	Yamuna	Ganga
1953	Stream 1	020526SSS05R0741	29.56	77.17	29.51	77.17	Katha Nala	7.61	Katha Drain	Yamuna	Ganga
1954	Stream 1	02062913202F0004	30.27	77.84	30.27	77.84	Stream 20	0.41	Stream 20	Yamuna	Ganga
1955	Stream 1	02062913202F0009	30.27	77.84	30.26	77.83	Stream 18	1.58	Stream 18	Yamuna	Ganga
1956	Stream 1	02062913202F0004	30.23	77.80	30.21	77.77	Kothri Rao	5.14	Nagdev Nadi	Yamuna	Ganga
1957	Stream 1	02062913202R0911	29.98	77.63	29.97	77.61	Nagdev Nadi	3.15	Nagdev Nadi	Yamuna	Ganga
1958	Stream 1	02062913203R0561	30.01	77.60	30.01	77.59	Naini Nala	0.61	Dhamola River	Yamuna	Ganga
1959	Stream 1	02062913204R0511	29.93	77.56	29.93	77.56	Dhamola River	0.24	Dhamola River	Yamuna	Ganga
1960	Stream 1	02062913306R0172	29.57	77.57	29.55	77.56	Chartawal Escape	3	Chartawal Escape	Yamuna	Ganga
1961	Stream 1	02062913209R0911	29.80	77.71	29.80	77.71	Kali East	0.24	Kali West	Yamuna	Ganga
1962	Stream 1	02062913211U0362	29.70	77.68	29.69	77.69	Jenkisons Drain	1.12	Kali West	Yamuna	Ganga
1963	Stream 1	02062906804R0031	29.80	77.81	29.79	77.80	Stream 3	1.11	Kali West	Yamuna	Ganga
1964	Stream 1	02062906804R0551	29.72	77.80	29.72	77.80	Sila Khala	0.4	Kali West	Yamuna	Ganga
1965	Stream 1	02062913302R0051	29.56	77.75	29.55	77.74	Purkazi Drainage Cut	1.63	Kali West	Yamuna	Ganga
1966	Stream 1	02062913211R1142	29.61	77.68	29.60	77.68	Deoband Ghalauli Drain	1.37	Kali West	Yamuna	Ganga
1967	Stream 1	02062913306R0391	29.52	77.65	29.52	77.65	Imliya Nala	0.24	Kali West	Yamuna	Ganga
1968	Stream 1	02062913302R0471	29.24	77.56	29.24	77.56	Kali West	0.21	Kali West	Yamuna	Ganga
1969	Stream 1	02062913208R0741	29.71	77.47	29.71	77.45	Kallarpur Cut	1.75	Krishni River	Yamuna	Ganga

Sr. No.	Rivers	River Code	Origin		Destination		Confluecne with	Length (km)	Sub-sub Basin	Sub Basin	Basin
			Lati-tude	Long-itude	Lati-tude	Long-itude					
1970	Stream 1	020629SSS05R0271	29.47	77.30	29.46	77.30	Shamli Drain	0.67	Krishni River	Yamuna	Ganga
1971	Stream 1	020629SSS01R0361	29.41	77.31	29.41	77.31	Kheri Escape	0.29	Krishni River	Yamuna	Ganga
1972	Stream 1	02062913903R0011	29.22	77.30	29.22	77.31	Kandhala Drain	0.71	Krishni River	Yamuna	Ganga
1973	Stream 1	02062913905R0331	29.13	77.37	29.13	77.38	Krishni River	0.3	Krishni River	Yamuna	Ganga
1974	Stream 1	02062913805R0031	29.08	77.51	29.07	77.50	Sardhana Drain	0.97	Sardhana Drain	Yamuna	Ganga
1975	Stream 1	02062914101R0201	28.57	77.43	28.57	77.42	Hindon	0.54	Stream 1	Yamuna	Ganga
1976	Stream 1	02053314510R0041	27.81	77.74	27.82	77.72	Patwala Nala,Pisawa Drain	3.1	Patwala Drain/ Pisa-wa Drain	Yamuna	Ganga
1977	Stream 1	02053614505U0001	27.51	77.65	27.52	77.67	Ral Drain	2.88	Ral Drain	Yamuna	Ganga
1978	Stream 1	02054014604U0001	27.16	78.04	27.18	78.05	Yamuna River	2.1	Yamuna	Yamuna	Ganga
1979	Stream 1	02054314308R0701	27.66	78.00	27.65	78.01	Tochighar Nala	2.45	Tochighar Nala	Yamuna	Ganga
1980	Stream 1	02054314406R0051	27.45	77.91	27.46	77.92	Byohi Bihari Nala	2.29	Byohi Bihari Nala	Yamuna	Ganga
1981	Stream 1	02054614701R0091	27.21	78.35	27.17	78.39	Stream 4	6.96	Stream 5	Yamuna	Ganga
1982	Stream 1	02054814608R0012	26.87	77.47	26.85	77.49	Bisundri Drain	2.47	Lohendi Drain	Yamuna	Ganga
1983	Stream 1	02054814602R0091	27.14	77.65	27.14	77.68	Patsal Drain	3.41	Patsal Drain	Yamuna	Ganga
1984	Stream 1	02054814601R0301	27.21	77.84	27.19	77.84	Western Depression Drainage Cut	3.1	Western Depression Drainage Cut	Yamuna	Ganga
1985	Stream 1	02054814609R0001	26.97	77.92	26.97	78.04	Khari River	17.3	Khari River	Yamuna	Ganga
1986	Stream 1	02054814613R0091	26.92	78.31	26.95	78.29	Utangan River	4.54	Utangan River	Yamuna	Ganga
1987	Stream 1	02055416106R0411	26.51	79.15	26.52	79.15	Chambal River	2.34	Chambal River	Yamuna	Ganga
1988	Stream 1	02055516601R0132	25.44	78.40	25.43	78.43	Khaprar Nadi	4.33	Khaprar River	Yamuna	Ganga
1989	Stream 1	02055516504R0831	26.00	79.03	26.03	79.01	Dhamna Nala	5.11	Dhamna Drain	Yamuna	Ganga
1990	Stream 1	02055516504R0291	26.18	79.11	26.20	79.09	Stream 2	4	Stream 2	Yamuna	Ganga
1991	Stream 1	02055516504R0041	26.19	79.07	26.22	79.09	Bhadaiyen Nala	6.1	Bhadaiyen Drain	Yamuna	Ganga
1992	Stream 1	02055516503R0821	26.23	79.12	26.26	79.13	Gidhan Nala	4.95	Gidhan Drain	Yamuna	Ganga
1993	Stream 1	02055516501R0101	26.36	79.10	26.34	79.14	Pahuj River	7.42	Pahuj River	Yamuna	Ganga

Sr. No.	Rivers	River Code	Origin		Destination		Confluecne with	Length (km)	Sub-sub Basin	Sub Basin	Basin
			Lati-tude	Long-itude	Lati-tude	Long-itude					
1994	Stream 1	02055516106R0481	26.44	79.13	26.44	79.17	Kunwari River	5.34	Kunwari River	Yamuna	Ganga
1995	Stream 1	02055716203R0371	26.47	79.39	26.45	79.42	Stream 2	4.43	Stream 2	Yamuna	Ganga
1996	Stream 1	02055716203R1001	26.46	79.44	26.43	79.42	Khanki Drain	5.1	Khanki Drain	Yamuna	Ganga
1997	Stream 1	02055916203R1631	26.41	79.53	26.38	79.50	Taiku Nala	6.37	Taiku Nala	Yamuna	Ganga
1998	Stream 1	02056016502R2431	26.29	79.43	26.34	79.50	Lohai Ka Nala	16.6	Lohai Ka Nala	Yamuna	Ganga
1999	Stream 1	02056216506R0771	26.13	79.58	26.15	79.60	Konchmalen-ga Drain	5.48	Konch-malenga Drain	Yamuna	Ganga
2000	Stream 1	02056216506R0621	26.20	79.60	26.17	79.65	Drain9-Non River	9.32	Drain9-Non Nadi	Yamuna	Ganga
2001	Stream 1	02056316507R0141	26.10	79.73	26.11	79.77	Rayar Nala	7.51	Rayar Drain	Yamuna	Ganga
2002	Stream 1	02056316507R0001	26.12	79.73	26.11	79.76	Stream 1	3.8	Stream 1	Yamuna	Ganga
2003	Stream 1	02056516507R0	26.06	79.89	26.07	79.90	Kanyar Nala	2.1	Kanyar Drain	Yamuna	Ganga
2004	Stream 1	02056516802R0071	26.05	79.96	26.05	79.94	Jaksia Nala	4.22	Jaksia Drain	Yamuna	Ganga
2005	Stream 1	02056614304R0961	27.98	78.13	27.95	78.13	lahtoi drain	3.49	Lahtoi Drain	Yamuna	Ganga
2006	Stream 1	02056620105U0001	27.47	78.30	27.45	78.31	sengar nadi	2.1	Sengar River	Yamuna	Ganga
2007	Stream 1	02056616105R0381	26.86	79.04	26.85	79.05	sirsa	2.61	Sirsa River, Dhumar River	Yamuna	Ganga
2008	Stream 1	02056616102R0561	26.83	79.16	26.77	79.18	stream 4	9.5	Stream 4	Yamuna	Ganga
2009	Stream 1	02056616104R0221	26.68	79.17	26.70	79.16	Bijauli drain	2.69	Bijauli Drain	Yamuna	Ganga
2010	Stream 1	02056616108U0001	26.75	79.23	26.72	79.23	turakpur drain	4.53	Turakpur Drain	Yamuna	Ganga
2011	Stream 1	02056616201R0671	26.67	79.45	26.54	79.53	Phaphund drain cut	28	Phaphund Drain Cut	Yamuna	Ganga
2012	Stream 1	02056616204R0531	26.59	79.54	26.57	79.53	stream 1	3.84	Stream 1	Yamuna	Ganga
2013	Stream 1	02056616305R0421	26.53	79.65	26.52	79.63	Dharia nala	2.51	Dharia Nala	Yamuna	Ganga
2014	Stream 1	02056616301R1021	26.34	79.95	26.32	79.92	sengar	7.45	Sengar River	Yamuna	Ganga
2015	Stream 1	02056616307R1001	26.17	79.86	26.19	79.91	Karaundhia nala	5.66	Karaundia Nala	Yamuna	Ganga
2016	Stream 1	02057016410R1201	26.00	80.17	25.98	80.18	Jehra Drain	5.27		Yamuna	Ganga
2017	Stream 1	02057016410R0952	26.00	80.14	26.00	80.17		3.99		Yamuna	Ganga
2018	Stream 1	02057116702R0321	24.86	78.20	24.88	78.20	Pateriya Nala	3.45	Pateriya Nala	Yamuna	Ganga
2019	Stream 1	02057116702R0181	24.90	78.41	24.90	78.36	Kherar Nala	6.4		Yamuna	Ganga
2020	Stream 1	02057116701R0681	24.97	78.42	24.97	78.38	Samu Nala	5.92		Yamuna	Ganga

Sr. No.	Rivers	River Code	Origin		Destination		Confluecne with	Length (km)	Sub-sub Basin	Sub Basin	Basin
			Lati-tude	Long-itude	Lati-tude	Long-itude					
2021	Stream 1	02057116701R0551	25.05	78.51	25.08	78.51	Bau Nala	3.5		Yamuna	Ganga
2022	Stream 1	02057116706R1221	24.26	78.71	24.31	78.71	Onri River	10.3		Yamuna	Ganga
2023	Stream 1	02057116706R0541	24.39	78.76	24.39	78.72	Duptariya Nala	5.46		Yamuna	Ganga
2024	Stream 1	02057116705R0781	24.49	78.74	24.49	78.72	Stream 15	4.37		Yamuna	Ganga
2025	Stream 1	02057116705R0762	24.50	78.65	24.54	78.67	Stream12	7		Yamuna	Ganga
2026	Stream 1	02057116705R0261	24.60	78.72	24.60	78.70	Pateriya Nala 2	3.71		Yamuna	Ganga
2027	Stream 1	02057116705R0411	24.58	78.78	24.59	78.80	Jamrar Nadi	3.75		Yamuna	Ganga
2028	Stream 1	02057116703R0883	24.74	78.72	24.75	78.75	Kenar Nala	5.1		Yamuna	Ganga
2029	Stream 1	020571	24.82	78.86	24.81	78.80	Banbayar Nala	10.8		Yamuna	Ganga
2030	Stream 1	020571	24.92	78.84	24.87	78.77	Chandhokha Nala	12.6		Yamuna	Ganga
2031	Stream 1	02057116704R0422	24.52	78.50	24.53	78.54	Donga Nala	5.71		Yamuna	Ganga
2032	Stream 1	02057116704R0341	24.58	78.52	24.55	78.57	Garagau Or Lakheri Nala	8.78		Yamuna	Ganga
2033	Stream 1	02057116704R0101	24.72	78.53	24.70	78.56	Banai Nadi	4.28		Yamuna	Ganga
2034	Stream 1	02057116704R0041	24.76	78.52	24.75	78.55	Nakata Nala	4.25		Yamuna	Ganga
2035	Stream 1	02057116703R0373	24.81	78.53	24.79	78.55	Duntar Nala	4.12		Yamuna	Ganga
2036	Stream 1	02057116703R0261	24.85	78.56	24.82	78.60	Sajnam Nadi	8.51		Yamuna	Ganga
2037	Stream 1	02057116701R0502	25.02	78.59	25.01	78.62	Shahzad Nadi	6.31		Yamuna	Ganga
2038	Stream 1	020571	25.19	78.62	25.17	78.60	Jamini River	5.49		Yamuna	Ganga
2039	Stream 1	02057116606R0671	25.49	78.99	25.51	78.96	Bakanwara Nala	6.4		Yamuna	Ganga
2040	Stream 1	02057116605R0241	25.65	78.91	25.64	78.94	Barwao Nala	6.65		Yamuna	Ganga
2041	Stream 1	02057116605R0031	25.69	78.87	25.76	79.04	Khaira Nala/ Na Ki Nariya	31.6		Yamuna	Ganga
2042	Stream 1	02057116603R0061	25.77	79.12	25.78	79.15	Sasor Nala	4.48		Yamuna	Ganga
2043	Stream 1	02057116603R0251	25.74	79.21	25.77	79.20	Stream 20	7.71		Yamuna	Ganga
2044	Stream 1	02057116603R0281	25.75	79.26	25.77	79.27	Sarel Nala	3.72		Yamuna	Ganga
2045	Stream 1	02057116705R0963	24.48	78.86	24.45	78.90	Stream 3	7.26		Yamuna	Ganga
2046	Stream 1	02057116706R0831	24.41	78.96	24.44	78.95	Rohini River	4.63		Yamuna	Ganga
2047	Stream 1	02057116607R0541	25.21	79.14	25.25	79.16	Sukhnai Nadi 2	6.49		Yamuna	Ganga
2048	Stream 1	02057116607R0741	25.16	79.15	25.16	79.20	Kurari Nadi	8.29		Yamuna	Ganga
2049	Stream 1	02057116607R0561	25.22	79.21	25.21	79.23	Sijar Nala	1.99		Yamuna	Ganga
2050	Stream 1	020571	25.29	79.33	25.28	79.30	Khairaha Nala	4.6		Yamuna	Ganga
2051	Stream 1	02057116904R1092	25.34	79.33	25.36	79.31	Bilwa Nala	5.58		Yamuna	Ganga

Sr. No.	Rivers	River Code	Origin		Destination		Confluecne with	Length (km)	Sub-sub Basin	Sub Basin	Basin
			Lati-tude	Long-itude	Lati-tude	Long-itude					
2052	Stream 1	02057116604R0491	25.38	79.07	25.37	79.12	Gairaha Nala	7.92		Yamuna	Ganga
2053	Stream 1	02057116607R0092	25.39	79.10	25.38	79.11	Stream 1	4.13		Yamuna	Ganga
2054	Stream 1	02057116607R0283	25.35	79.22	25.36	79.21	Galgal Nala	2.1		Yamuna	Ganga
2055	Stream 1	02057116607R0182	25.37	79.17	25.40	79.20	Dudehri Nala	6.37		Yamuna	Ganga
2056	Stream 1	020571	25.43	78.92	25.41	78.97	Stream 6	8.79		Yamuna	Ganga
2057	Stream 1	02057116606R0842	25.58	79.13	25.53	79.12	Stream 2	9.45		Yamuna	Ganga
2058	Stream 1	02057116606R1061	25.43	79.14	25.51	79.20	Patrahi Nadi	20.1		Yamuna	Ganga
2059	Stream 1	02057116606R0351	25.52	79.28	25.57	79.29	Lakheri Nadi	7.31		Yamuna	Ganga
2060	Stream 1	02057116606R0331	25.51	79.32	25.56	79.32	Gomta Nala	8		Yamuna	Ganga
2061	Stream 1	02057116805R0071	25.61	79.39	25.65	79.39	Dhasan River	6		Yamuna	Ganga
2062	Stream 1	02057116603R0481	25.68	79.28	25.68	79.30	Parsua Nala	3.46		Yamuna	Ganga
2063	Stream 1	02057116603R0342	25.76	79.31	25.75	79.32	Gulati Nala	2.37		Yamuna	Ganga
2064	Stream 1	02057116603R0461	25.73	79.36	25.76	79.36	Chhechh Nala	5.6		Yamuna	Ganga
2065	Stream 1	02057116806R0041	25.87	79.64	25.87	79.71	Parwar Nadi	11.6		Yamuna	Ganga
2066	Stream 1	02057116806R0101	25.86	79.73	25.87	79.77	Stream 9	7.81		Yamuna	Ganga
2067	Stream 1	02057116507R0661	25.97	79.75	25.92	79.77	Stream 8	9.88		Yamuna	Ganga
2068	Stream 1	2057116903R1102	25.13	79.48	25.20	79.48	Karpia Nadi	11.5		Yamuna	Ganga
2069	Stream 1	2057116903R0001	25.18	79.42	25.21	79.44	sukhnei N	5.63		Yamuna	Ganga
2070	Stream 1	02057116903R0251	25.30	79.58	25.29	79.52	Gunchi River	8.99		Yamuna	Ganga
2071	Stream 1	02057116806R0661	25.85	79.87	25.85	79.88	Birma River	2.15		Yamuna	Ganga
2072	Stream 1	02057116507R0941	25.98	79.87	25.96	79.89	Bao Ka Nala	4.41		Yamuna	Ganga
2073	Stream 1	02057116802R0141	26.03	80.02	26.01	80.05	Rohain Nala	5.58		Yamuna	Ganga
2074	Stream 1	02057116807R0771	25.90	80.21	25.91	80.20	Betwa River	10.2		Yamuna	Ganga
2075	Stream 1	02057317206R1041	25.91	80.34	25.91	80.36	Drain6-Non River	3.53		Yamuna	
2076	Stream 1	02057714805R0791	27.06	79.09	26.94	79.19	Puraha nadi	19.3		Yamuna	
2077	Stream 1	02057716201R0072	26.73	79.36	26.71	79.41	Ahneya nadi	6		Yamuna	
2078	Stream 1	02057716306R0591	26.68	79.86	26.65	79.84	Chhoha nala	7.44		Yamuna	
2079	Stream 1	02057717207R0821	26.11	80.46	26.09	80.44	Phutapur nala	4.18		Yamuna	
2080	Stream 1	02058116901R1021	25.23	79.84	25.22	79.87	Kail River	3.49		Yamuna	
2081	Stream 1	02058116803R0551	25.61	80.21	25.63	80.17	Shyam Nala	7.13		Yamuna	
2082	Stream 1	02058817002R1031	25.27	80.50	25.32	80.52	Drain5-Garhara Drain	8.43		Yamuna	
2083	stream 1	02058917202R0871	25.73	80.70	25.73	80.73	Pachhimi Nala	4.79		Yamuna	
2084	Stream 1	02059217003R0321	25.58	80.81	25.59	80.84	Koyal Nadi	7.29		Yamuna	
2085	Stream 1	02059217005R0021	25.66	80.91	25.63	80.93	Rewai Nadi,Gagal Nala	7.95		Yamuna	

Sr. No.	Rivers	River Code	Origin		Destination		Confluecne with	Length (km)	Sub-sub Basin	Sub Basin	Basin
			Lati-tude	Long-itude	Lati-tude	Long-itude					
2086	Stream 1	020595	24.72	80.21	24.74	80.26	Ranj River	8.27	Yamuna	Ganga	
2087	Stream 1	02059517007R0002	25.20	80.68	25.23	80.69	Markrar Drain/Sukhui River	4.21	Yamuna	Ganga	
2088	Stream 1	02059517007R0161	25.28	80.64	25.26	80.66	Bisahil Drain	3.91	Yamuna	Ganga	
2089	Stream 1	02059617205U0001	25.92	80.82	25.90	80.85	Stream 13	4.29		Yamuna	
2090	Stream 1	02059617205U0002	25.92	80.82	25.91	80.84	Stream 1	2.14		Yamuna	
2091	Stream 1	02059617211R0691	25.55	81.15	25.52	81.13	Sasur khaderi Nadi No.2	6.34		Yamuna	
2092	Stream 1	02059817104R0912	25.19	81.22	25.22	81.20	Jaiwanti Nala	6.38		Yamuna	
2093	Stream 1	020510117102R0462	25.20	81.32	25.24	81.30	Kharsaha Nala	5		Yamuna	
2094	Stream 1	020510617407R0891	25.33	81.51	25.31	81.50	Kilnahi Nadi	3.68		Yamuna	
2095	Stream 1	020511017512R0261	25.26	81.72	25.33	81.73	Jhagrabaria Nala	16.5		Yamuna	
2096	Stream 1	020511017513R0391	25.23	81.66	25.28	81.71	Stream 1	12.5		Yamuna	
2097	Stream 1	020511317407R0521	25.37	81.61	25.41	81.61	Sasur khaderi Nadi	40.71		Yamuna	
2098	Stream 1	02070415314R0431	28.41	80.92	28.29	81.02	Sarju or Suheli River	24	Sarju Or Suheli River	Ghaghra	Ganga
2099	Stream 1	02070515310R0021	28.03	81.11	28.07	81.12	Sukhni Nala	7.68	Sukhni River	Ghaghra	Ganga
2100	Stream 1	02065015403R0871	27.45	80.89	27.46	80.84	Gona River	11	Sarayan River	Gomti	Ganga
2101	Stream 1	02070818005R0951	28.24	81.49	28.06	81.44	Stream 3	30.1	Babai River	Ghaghra	Ganga
2102	Stream 1	02065815306R0291	28.17	80.38	28.09	80.33	Kathna Rive	13.4	Kathna Rive	Gomti	Ganga
2103	Stream 1	02070818005R0952	28.33	81.68	28.03	81.46	Babai River	63	Babai River	Ghaghra	Ganga
2104	Stream 1	020708	28.31	81.73	28.04	81.49	Stream 1	61.8	Babai River	Ghaghra	Ganga
2105	stream 1	020708	28.15	81.56	28.10	81.56	Stream 1	10.5	Babai River	Ghaghra	Ganga
2106	Stream 1	02070818013R0261	27.98	81.45	27.96	81.45	Bhaghar Nala	3.51	Babai River	Ghaghra	Ganga
2107	Stream 1	02070818005R0381	28.01	81.25	27.94	81.30	Soti Nadi	11.4	Babai River	Ghaghra	Ganga
2108	stream 1	02070818005R0391	28.05	81.28	28.00	81.26	Stream 1	7	Babai River	Ghaghra	Ganga
2109	Stream 1	020709	28.69	80.36	28.54	80.34	Sharda River	27.2	Sharda River	Ghaghra	Ganga
2110	Stream 1	02070915308R0751	28.37	80.62	28.26	80.72	Sutiya Nala	21.4	Sharda River	Ghaghra	Ganga
2111	Stream 1	02070915307R0281	28.35	80.62	28.33	80.67	Stream 1	9.39	Sharda River	Ghaghra	Ganga
2112	Stream 1	02070915314R0821	28.25	80.83	28.21	80.82	Bahatiya Nadi or Ghaghi Nadi	6.27	Sharda River	Ghaghra	Ganga

Sr. No.	Rivers	River Code	Origin		Destination		Confluence with	Length (km)	Sub-sub Basin	Sub Basin	Basin
			Latitude	Longitude	Latitude	Longitude					
2113	Stream 1	02070915310R0001	27.90	81.12	27.85	81.14	Dahawar River	7.71	Sharda River	Ghaghra	Ganga
2114	Stream 1	02071015408R0521	27.71	80.95	27.68	81.00	Ghagra Nadi or Ull River	10.28	Ull River or Chauka river	Ghaghra	Ganga
2115	Stream 1	02071015417R1191	27.46	81.22	27.42	81.27	Gobarhia Nadi	8.34	Ull River or Chauka river	Ghaghra	Ganga
2116	Stream 1	02071015417R1301	27.48	81.32	27.39	81.34	Ull River or Chauka river	17.2	Ull River or Chauka river	Ghaghra	Ganga
2117	Stream 1	02071118003R1161	27.32	81.45	27.20	81.47	Ghagra	19.2	Ghaghra River	Ghaghra	Ganga
2118	Stream 1	02071315416R0351	27.36	81.24	27.33	81.28	Chandpur Ka Jawan Nala or Chaureri Nadi	7	Old bed of Chauka River	Ghaghra	Ganga
2119	Stream 1	02071317608R0021	27.29	81.24	27.28	81.28	Somli Nadi	4.72	Old bed of Chauka River	Ghaghra	Ganga
2120	Stream 1	02071315416R1051	27.28	81.33	27.21	81.37	Chauka River	20.3	Old bed of Chauka River	Ghaghra	Ganga
2121	Stream 1	02071518006R0141	27.83	81.41	27.75	81.40	Stream 4	14.3	Sarju River	Ghaghra	Ganga
2122	Stream 1	02071518010R0491	27.93	81.55	27.78	81.48	Babhni Nadi	29.9	Sarju River	Ghaghra	Ganga
2123	Stream 1	02071518007R0061	27.84	81.56	27.82	81.53	Stream 1	7.34	Sarju River	Ghaghra	Ganga
2124	Stream 1	02071518304R0891	27.04	81.65	26.94	81.74	Sarju River	21.7	Sarju River	Ghaghra	Ganga
2125	Stream 1	02071718315R0321	26.94	82.03	26.91	82.01	Mutaha Nala	4.1	Mutaha Nala	Ghaghra	Ganga
2126	Stream 1	02071818316R0931	26.91	82.17	26.84	82.15	Terhi Nadi	10.7	Terhi Nadi	Ghaghra	Ganga
2127	Stream 1	02072017802R0721	26.51	82.82	26.51	82.88	Achhnain Nala	9.1	Achhnain Nala	Ghaghra	Ganga
2128	Stream 1	02072218207R0981	27.23	82.38	27.23	82.39	Kardahwa Nala	1	Kuwano River	Ghaghra	Ganga
2129	Stream 1	02072218505R0751	26.95	82.55	26.99	82.58	Bisahi Nadi	9.22	Kuwano River	Ghaghra	Ganga
2130	Stream 1	02072218507R1121	26.78	82.63	26.81	82.60	Rawai Nadi	9	Kuwano River	Ghaghra	Ganga
2131	Stream 1	02072218501R0001	26.65	82.71	26.66	82.76	Manwar Nadi or Manorama	8.24	Kuwano River	Ghaghra	Ganga
2132	Stream 1	02072218607R2171	26.65	83.09	26.64	83.02	Kathehia Nala	9.1	Kuwano River	Ghaghra	Ganga
2133	Stream 1	02072218606R0001	26.60	83.11	26.58	83.13	Stream 2	4.57	Kuwano River	Ghaghra	Ganga

Sr. No.	Rivers	River Code	Origin		Destination		Confluecne with	Length (km)	Sub-sub Basin	Sub Basin	Basin
			Lati-tude	Long-itude	Lati-tude	Long-itude					
2134	Stream 1	02072218609R0001	26.52	83.16	26.48	83.17	Kuwano River	11.4	Kuwano River	Ghaghra	Ganga
2135	stream 1	02072319106R1391	26.28	82.88	26.29	82.92	Stream 5	6.12	Choti Saryu River	Ghaghra	Ganga
2136	Stream 1	02072319104R1321	26.23	83.04	26.28	83.06	Chumkuni Nala	9.51	Choti Saryu River	Ghaghra	Ganga
2137	Stream 1	02072317805R1871	26.33	83.08	26.28	83.11	Choti Saryu River	11	Choti Saryu River	Ghaghra	Ganga
2138	Stream 1	02072319105R0881	26.30	83.13	26.28	83.18	Stream 3	9.47	Choti Saryu River	Ghaghra	Ganga
2139	Stream 1	02072418010R0441	27.98	81.69	27.78	81.77	Rapti River	35.1	Rapti River	Ghaghra	Ganga
2140	Stream 1	02072418010R0931	27.88	81.68	27.84	81.73	Stream 1	10.3	Rapti River	Ghaghra	Ganga
2141	Stream 1	02072418102R0472	27.89	82.17	27.72	82.07	Hathikund Nala	31.2	Rapti River	Ghaghra	Ganga
2142	Stream 1	02072418102R0475	27.86	82.18	27.80	82.12	Stream 1	15	Rapti River	Ghaghra	Ganga
2143	Stream 1	02072418102R0477	27.87	82.21	27.84	82.17	Stream 1	7.21	Rapti River	Ghaghra	Ganga
2144	Stream 1	02072418102R0478	27.86	82.14	27.78	82.04	Kaiyan Nadi	23.8	Rapti River	Ghaghra	Ganga
2145	Stream 1	02072418201R0977	27.86	82.13	27.80	82.09	Stream 1	12.4	Rapti River	Ghaghra	Ganga
2146	Stream 1	02072418201R0979	27.77	82.35	27.62	82.22	Khajhar Nadi	27.4	Rapti River	Ghaghra	Ganga
2147	Stream 1	02072418201R09713	27.76	82.37	27.73	82.34	Stream 4	5.2	Rapti River	Ghaghra	Ganga
2148	Stream 1	02072418201R09714	27.77	82.34	27.72	82.31	Stream 2	7.48	Rapti River	Ghaghra	Ganga
2149	Stream 1	02072418207R0881	27.75	82.31	27.66	82.25	Stream 1	21.4	Rapti River	Ghaghra	Ganga
2150	Stream 1	02072418207R0882	27.27	82.40	27.27	82.42	Suwawan Nadi	3.16	Rapti River	Ghaghra	Ganga
2151	Stream 1	02072418204R1121	27.46	83.37	27.34	83.29	Ghonghi Nadi	25	Rapti River	Ghaghra	Ganga
2152	Stream 1	02072418406R0051	27.43	82.43	27.43	82.50	Stream 8 or Bhambhar	13	Rapti River	Ghaghra	Ganga
2153	Stream 1	02072418406R0371	27.26	83.05	27.23	83.05	Budhi Rapti River	8.47	Rapti River	Ghaghra	Ganga
2154	Stream 1	02072418812R0831	27.22	83.17	27.09	83.22	Powa Nala/ Ghonghi	34	Rapti River	Ghaghra	Ganga
2155	Stream 1	02072418805R0261	26.83	83.17	26.83	83.19	Surma Nala	2.89	Rapti River	Ghaghra	Ganga
2156	Stream 1	02072418604R0341	26.76	83.34	26.76	83.33	Rohini River	1.1	Rapti River	Ghaghra	Ganga
2157	stream 1	02072418607R0841	26.90	82.96	26.93	82.96	Kusiyari Nala	5	Rapti River	Ghaghra	Ganga
2158	Stream 1	02072418811R0721	26.75	83.10	26.73	83.12	Khudwa Nala	5.1	Rapti River	Ghaghra	Ganga
2159	Stream 1	02072418808R0461	26.71	83.13	26.72	83.15	Aami River	3.46	Rapti River	Ghaghra	Ganga
2160	Stream 1	02072418908R0101	26.91	83.48	26.91	83.48	Tura Nala	1.93	Rapti River	Ghaghra	Ganga
2161	Stream 1	02072519203R1451	26.83	83.61	26.73	83.62	Majhna Nala	19	Rapti River	Ghaghra	Ganga
2162	Stream 1	02072519202R1281	26.22	83.63	26.18	83.81	Haha Nala	27.3	Haha Nala	Ghaghra	Ganga
2163	Stream 1	02072718710R0161	27.23	83.76	27.20	83.74	Khekhra Nala	4	Choti Gandak	Ghaghra	Ganga
2164	Stream 1	02072718706R0291	27.08	83.66	26.99	83.73	Choti Gandak River	16.7	Choti Gandak	Ghaghra	Ganga

Sr. No.	Rivers	River Code	Origin		Destination		Confluence with	Length (km)	Sub-sub Basin	Sub Basin	Basin
			Latitude	Longitude	Latitude	Longitude					
2165	Stream 1	02072718906R0471	26.74	83.79	26.75	83.79	Maun Nala	1.87	Choti Gandak	Ghaghra	Ganga
2166	Stream 1	02072719009R0431	26.66	83.83	26.61	83.84	Duhori Nala	7.34	Choti Gandak	Ghaghra	Ganga
2167	Stream 1	02072719009R0371	26.47	83.80	26.48	83.82	Kanchi Nala/ Duranchi Nala	2.7	Choti Gandak	Ghaghra	Ganga
2168	Stream 1	02072719007R0091	26.38	84.06	26.39	84.03	Khanua River	3.96	Choti Gandak	Ghaghra	Ganga
2169	Stream 1	02001113409R1031	29.62	78.22	29.59	78.18	Malin River	7	Malin River	Ganga Direct	Ganga
2170	Stream 1	02001213305R0591	29.59	77.95	29.50	77.99	Solani River	18.9	Solani River	Ganga Direct	Ganga
2171	Stream 1	02001713409R0421	29.59	78.39	29.58	78.33	Chhoeya River	9.86	Chhoeya River	Ganga Direct	Ganga
2172	Stream 1	02002915506R0361	27.30	79.97	27.29	79.95	Garra River	7.58	Garra River	Ganga Direct	Ganga
2173	Stream 1	02002915202R0661	27.43	79.95	27.39	79.94	Sukheta River	6.79	Sukheta River	Ganga Direct	Ganga
2174	Stream 1	02002915211R0691	27.87	79.96	27.86	79.93	Khannaut River	4.94	Khannaut River	Ganga Direct	Ganga
2175	Stream 1	02002915107R0381	28.49	79.93	28.45	79.94	Khema Nala	4.56	Khema Drain	Ganga Direct	Ganga
2176	Stream 1	02002915106R1451	28.23	79.81	28.19	79.79	Rapatua River	6.92	Rapatua River	Ganga Direct	Ganga
2177	Stream 1	02002915104R0711	28.41	79.82	28.39	79.84	Katna River	5.18	Katna River	Ganga Direct	Ganga
2178	Stream 1	02002915101R0641	28.81	79.88	28.75	79.87	khakra Drain	8.68	khakra River	Ganga Direct	Ganga
2179	Stream 1	02003015517R0211	27.32	80.05	27.22	80.11	Hathaura Drain	15	Hathaura Drain	Ganga Direct	Ganga
2180	Stream 1	02003214802R0191	27.27	79.24	27.24	79.23	Bhongaon Drain	5.62	Bhongaon Drain	Ganga Direct	Ganga
2181	Stream 1	02003216402R0621	26.82	80.05	26.82	80.11	Isan River	6.66	Isan River	Ganga Direct	Ganga
2182	Stream 1	02003315512R0791	26.97	80.18	26.94	80.17	Kalyani River	5.52	Kalyani River	Ganga Direct	Ganga
2183	Stream 1	02003617207R0351	26.14	80.46	26.16	80.50	Pandu River	8.11	Pandu River	Ganga Direct	Ganga
2184	Stream 1	02003715807R0271	26.21	80.96	26.20	80.93	Konti Drain	3.84	Konti Drain	Ganga Direct	Ganga
2185	Stream 1	02003715807R0461	26.18	80.97	26.17	80.92	Loni River	10	Loni River	Ganga Direct	Ganga
2186	Stream 1	02003917316R0311	25.72	81.46	25.73	81.48	Duar River	2.67	Duar River	Ganga Direct	Ganga
2187	Stream 1	02004117503R0771	25.64	81.90	25.65	81.96	Mansaita River	9.14	Mansaita River	Ganga Direct	Ganga
2188	Stream 1	02004217507R1591	25.40	82.04	25.38	82.06	Bairagiya Drain	4.43	Bairagiya Drain	Ganga Direct	Ganga

Sr. No.	Rivers	River Code	Origin		Destination		Confluecne with	Length (km)	Sub-sub Basin	Sub Basin	Basin
			Lati-tude	Long-itude	Lati-tude	Long-itude					
2189	Stream 1	02004317515R0991	25.23	82.02	25.23	82.04	Tons Nadi	4.21	Tons Nadi	Ganga Direct	Ganga
2190	Stream 1	02004317518R1171	25.15	82.08	25.17	82.06	Stream 3	5.33	Stream 3	Ganga Direct	Ganga
2191	Stream 1	02004317513R1131	25.11	81.77	25.13	81.78	Kaitha Drain	4.1	Kaitha Drain	Ganga Direct	Ganga
2192	Stream 1	02004317518R0211	25.09	81.85	25.08	81.82	Lapri River	6.24	Lapri River	Ganga Direct	Ganga
2193	Stream 1	02004317519R1041	25.05	82.09	25.05	82.05	Bahata Drain	8.56	Bahata Drain	Ganga Direct	Ganga
2194	Stream 1	02004317520R0001	24.89	82.11	24.91	82.10	Seoti River	5	Seoti River	Ganga Direct	Ganga
2195	Stream 1	02004317513R1461	25.15	81.68	25.07	81.67	Loni River	15.5	Loni River	Ganga Direct	Ganga
2196	Stream 1	02004519901R2442	25.10	82.39	25.08	82.41	Karnauti Drain	3.89	Khajuri Drain	Ganga Direct	Ganga
2197	Stream 1	02004519901R2161	25.14	82.48	25.15	82.43	Karnauti Drain	10	Karnauti Drain	Ganga Direct	Ganga
2198	Stream 1	02046113401R1051	29.41	78.74	29.41	78.71	Amla, Dhara River	4.45	Amla Dhar, River	Ram-ganga	Ganga
2199	Stream 1	02046405943F0002	29.47	78.88	29.45	78.88	Banaili River	3.75	Banaili River	Ram-ganga	Ganga
2200	Stream 1	02046606143R0004	29.65	78.57	29.61	78.51	Bambhak Sot	11.3	Khoh River	Ram-ganga	Ganga
2201	Stream 1	02046913402R1301	29.17	78.59	29.11	78.64	Choti Ganga	14.2	Dangrai Nala	Ram-ganga	Ganga
2202	Stream 1	20472135	29.06	78.65	29.01	78.67	Shyam Sundar Nala	10.2	ShyamSundar Nala	Ram-ganga	Ganga
2203	Stream 1	02047913601R0671	28.90	79.40	28.87	79.39	Kichha Gola River	3.92	Gaula, Bhagul River	Ram-ganga	Ganga
2204	Stream 1	02047915002R0791	28.83	79.51	28.80	79.49	Kichha Gola River	4.75	Gaula, Bhagul River	Ram-ganga	Ganga
2205	Stream 1	02047915002R0501	28.79	79.45	28.78	79.44	Khalwa Nala	1.77	Gaula, Bhagul River	Ram-ganga	Ganga
2206	Stream 1	02047915002R0572	28.83	79.52	28.81	79.54	Kharra Nala 2	4.13	Gaula, Bhagul River	Ram-ganga	Ganga
2207	Stream 1	02047915002R0001	28.70	79.48	28.67	79.47	Kharra Nala	7.61	Gaula, Bhagul River	Ram-ganga	Ganga
2208	Stream 1	02047913601R0281	28.97	79.27	28.93	79.26	Bhakra Nadi	6.74	Gaula, Bhagul River	Ram-ganga	Ganga
2209	Stream 1	02047913601R0301	28.95	79.28	28.93	79.28	Dhimri River	2.78	Gaula, Bhagul River	Ram-ganga	Ganga
2210	stream 1	02048015004R0721	28.49	79.39	28.48	79.35	Sankha Nadi	5.31	Sankha Nadi	Ram-ganga	Ganga

Sr. No.	Rivers	River Code	Origin		Destination		Confluecne with	Length (km)	Sub-sub Basin	Sub Basin	Basin
			Lati-tude	Long-itude	Lati-tude	Long-itude					
2211	Stream 1	02048115006U0001	28.44	79.35	28.37	79.39	Deoranian Nadi	11.4	Deoranian Nadi	Ram-ganga	Ganga
2212	Stream 1	02048315005R0001	28.28	79.50	28.16	79.48	Nakatiya Nala	17.9	Nakatiya Nala	Ram-ganga	Ganga
2213	Stream 1	02060315518R0701	27.43	80.34	27.34	80.37	Gharera Drain/Drain	12.1	Gharera Drain/ Drain	Gomti	Ganga
2214	Stream 1	02048515003R1431	28.36	79.62	28.28	79.62	Kailash nadi_Pangili Nadi	15	East Bahgul Nadi	Ram-ganga	Ganga
2215	Stream 1	02061015107R0831	28.60	80.16	28.47	80.17	Barua River	19.7	Joknai River	Gomti	Ganga
2216	Stream 1	02071015418R0681	27.62	81.00	27.60	81.05	Kewani Nadi or kewani Nala	9.88	Ull River or Chauka river	Ghaghra	Ganga
2217	Stream 1	02063117908R0591	26.23	82.35	26.19	82.37	Kadipur Nala	5.79	Kadipur Nala	Gomti	Ganga
2218	Stream 1	02072418102R0473	26.85	83.19	26.84	83.20	Churma Nala	1.5	Rapti River	Ghaghra	Ganga
2219	Stream 1	02063517602R0371	26.95	81.28	26.93	81.34	Gari River	11.2	Kalyani River	Gomti	Ganga
2220	Stream 1	02072418812R0611	26.13	83.67	26.09	83.75	Pharhi Nala	25.4	Haha Nala	Ghaghra	Ganga
2221	Stream 1	02063915706R0351	26.76	81.09	26.72	81.15	Loni Drain	10.2	Loni Drain	Gomti	Ganga
2222	Stream 1	02072718706R0361	27.05	83.68	27.01	83.72	Stream 1	8.2	Choti Gandak	Ghaghra	Ganga
2223	Stream 10	02046616001U0001	27.15	79.51	27.17	79.55	Kali River	12	Stream 10	Kali East	Ganga
2224	Stream 10	02065817605R1171	27.16	81.24	27.09	81.22	Kalyani River	11.5	Kalyani River	Gomti	Ganga
2225	Stream 10	02065119407R0301	25.85	82.64	25.79	82.65	Gomti River	16.2	Stream 10	Gomti	Ganga
2226	Stream 10	02063519412R0301	25.69	82.56	25.71	82.57	Sai River	3.8	Sai River	Gomti	Ganga
2227	Stream 10	02062913211R1081	29.63	77.61	29.61	77.57	Hindon	6.12	Stream 10	Yamuna	Ganga
2228	Stream 10	02062913302R0211	29.52	77.69	29.52	77.69	Kali west	1	Kali West	Yamuna	Ganga
2229	Stream 10	020629SS01R0431	29.39	77.34	29.39	77.34	Krishni River	0.3	Krishni River	Yamuna	Ganga
2230	Stream 10	02055516601R0381	25.36	78.50	25.40	78.49	Pahuj River	5.15	Pahuj River	Yamuna	Ganga
2231	Stream 10	02056614803R0581	27.17	78.83	27.12	78.81	Sengar	8.37	Senger River	Yamuna	Ganga
2232	Stream 10	02056916802R0271	26.04	80.07	26.02	80.10	Yamuna	6.95		Yamuna	Ganga
2233	Stream 10	02057116705R0051	24.61	78.68	24.61	78.69	Jamini River	2.38		Yamuna	Ganga
2234	Stream 10	02057116705R0071	24.60	78.66	24.62	78.62	Sajnam Nadi	7.51		Yamuna	Ganga
2235	Stream 10	02057116604R0541	25.31	79.02	25.31	79.08	Lakheri Nadi	10		Yamuna	Ganga
2236	Stream 10	02057116507R0622	25.95	79.68	25.91	79.72	Betwa River	8.23		Yamuna	Ganga
2237	Stream 10	02057116804R0421	25.72	79.82	25.72	79.82	Birma River	3.96		Yamuna	Ganga
2238	Stream 10	02059617201R0501	25.78	80.90	25.73	80.96	Sasur khaderi Nadi No.2	9.57		Yamuna	

Sr. No.	Rivers	River Code	Origin		Destination		Confluecne with	Length (km)	Sub-sub Basin	Sub Basin	Basin
			Lati-tude	Long-itude	Lati-tude	Long-itude					
2239	Stream 10	02072218503R0001	26.74	82.80	26.71	82.79	Kuwano River	5.59	Kuwano River	Ghaghra	Ganga
2240	Stream 10	02072418203R0001	27.52	82.26	27.47	82.36	Budhi Rapti River	14.6	Rapti River	Ghaghra	Ganga
2241	Stream 10	02072718710R0941	27.35	83.79	27.32	83.78	Choti Gandak River	3.27	Choti Gandak	Ghaghra	Ganga
2242	Stream 10	02003216003R0201	27.01	79.83	26.98	79.84	Isan River	3.65	Isan River	Ganga Direct	Ganga
2243	Stream 10	02003616403R1221	26.61	80.10	26.58	80.11	Pandu River	4.63	Pandu River	Ganga Direct	Ganga
2244	Stream 10	02004317513R1941	25.07	81.73	25.05	81.76	Tons Nadi	8.43	Tons Nadi	Ganga Direct	Ganga
2245	Stream 10	02004320002R2511	24.73	82.98	24.77	82.96	Belan River	9.27	Belan River	Ganga Direct	Ganga
2246	Stream 10	02048506788R0003	28.91	79.60	28.86	79.63	East Bahgul Nadi	9	East Bahgul Nadi	Ram-ganga	Ganga
2247	Stream 10/Drain 1	02072218502R0771	26.71	82.94	26.70	82.98	Kathehia Nala	8.1	Kuwano River	Ghaghra	Ganga
2248	Stream 11	02046515903R0011	27.26	79.45	27.22	79.48	Kali River	8.39	Stream 11	Kali East	Ganga
2249	Stream 11	02065817907R1761	26.29	82.28	26.22	82.29	Gomti River	19.2	Stream 11	Gomti	Ganga
2250	Stream 11	02064619418R0841	25.72	82.53	25.73	82.56	Sai River	3.8	Sai River	Gomti	Ganga
2251	Stream 11	02062913209R0141	29.85	77.59	29.77	77.58	Hindon	11	Stream 11	Yamuna	Ganga
2252	Stream 11	02062913306R0681	29.54	77.70	29.53	77.70	Kali West	0.6	Kali West	Yamuna	Ganga
2253	Stream 11	020629SSS01R0381	29.40	77.35	29.41	77.35	Krishni River	0.32	Krishni River	Yamuna	Ganga
2254	Stream 11	02055516601R0061	25.36	78.46	25.38	78.46	Pahuj River	3.23	Pahuj River	Yamuna	Ganga
2255	Stream 11	02056614704R0421	27.22	78.67	27.14	78.74	sengar	14	Senger River	Yamuna	Ganga
2256	Stream 11	02057116705R0101	24.58	78.67	24.59	78.69	Jamini River	3.57		Yamuna	Ganga
2257	Stream 11	02057116705R0111	24.56	78.64	24.61	78.62	Sajnam Nadi	9.79		Yamuna	Ganga
2258	Stream 11	02057116604R0571	25.29	79.02	25.29	79.05	Lakheri Nadi	3.52		Yamuna	Ganga
2259	Stream 11	02057116507R0621	25.95	79.68	25.92	79.69	Betwa River	6.97		Yamuna	Ganga
2260	Stream 11	02057116904R0801	25.38	79.48	25.40	79.50	Birma River	4.47		Yamuna	Ganga
2261	Stream 11	02058517008R0341	25.71	80.50	25.73	80.57	Yamuna River	15		Yamuna	
2262	Stream 11	02059617204R0461	25.84	80.92	25.81	80.91	Sasur khaderi Nadi No.2	3.78		Yamuna	
2263	Stream 11	02072218501R0331	26.67	82.78	26.71	82.77	Kuwano River	5.7	Kuwano River	Ghaghra	Ganga
2264	Stream 11	02072418201R0391	27.67	82.31	27.52	82.39	Budhi Rapti River	30.2	Rapti River	Ghaghra	Ganga
2265	Stream 11	02003216006R0271	27.04	79.78	27.00	79.80	Isan River	9.16	Isan River	Ganga Direct	Ganga

Sr. No.	Rivers	River Code	Origin		Destination		Confluecne with	Length (km)	Sub-sub Basin	Sub Basin	Basin
			Lati-tude	Long-itude	Lati-tude	Long-itude					
2266	Stream 11	02003616306R0101	26.63	79.99	26.63	80.02	Pandu River	3	Pandu River	Ganga Direct	Ganga
2267	Stream 11	02063517615R0051	26.86	81.37	26.85	81.46	Kalyani River	13.7	Kalyani River	Gomti	Ganga
2268	Stream 11	02004320001R0441	24.79	82.99	24.77	82.97	Belan River	6.81	Belan River	Ganga Direct	Ganga
2269	Stream 12	02046214802R1331	27.18	79.37	27.20	79.39	Kali River	3.1	Stream 12	Kali East	Ganga
2270	Stream 12	02065815410R0961	27.32	81.07	27.22	81.09	Kalyani River	15.5	Kalyani River	Gomti	Ganga
2271	Stream 12	02064517904R0641	26.19	82.15	26.19	82.20	Gomti River	7.95	Stream 12	Gomti	Ganga
2272	Stream 12	02063519418R0051	25.78	82.49	25.75	82.54	Sai River	8.14	Sai River	Gomti	Ganga
2273	Stream 12	02062913202R1421	30.06	77.74	30.05	77.73	Hindon	1.71	Stream 12	Yamuna	Ganga
2274	Stream 12	02062913302R0041	29.56	77.72	29.56	77.72	Kali west	0.92	Kali West	Yamuna	Ganga
2275	Stream 12	020629SSS01R0271	29.43	77.37	29.42	77.36	Krishni River	2	Krishni River	Yamuna	Ganga
2276	Stream 12	02055516601R0171	25.39	78.41	25.38	78.43	Pahuj River	3.98	Pahuj River	Yamuna	Ganga
2277	Stream 12	02056614706R0091	27.34	78.41	27.32	78.42	sengar	2.59	Senger River	Yamuna	Ganga
2278	Stream 12	02057116705R0193	24.53	78.62	24.55	78.60	Sajnam Nadi	5.88		Yamuna	Ganga
2279	Stream 12	020571	25.27	79.02	25.28	79.03	Lakheri Nadi	3.49		Yamuna	Ganga
2280	Stream 12	02057116507R0561	25.94	79.66	25.92	79.68	Betwa River	4.5		Yamuna	Ganga
2281	stream 12	02059017201R0381	25.76	80.80	25.72	80.82	Yamuna River	14.9		Yamuna	
2282	Stream 12	02059617202R0891	25.78	80.74	25.82	80.89	Sasur khaderi Nadi No.2	20.7		Yamuna	
2283	Stream 12	02072218503R1791	26.75	82.80	26.74	82.76	Kuwano River	5.43	Kuwano River	Ghaghra	Ganga
2284	Stream 12	020724	27.71	82.45	27.65	82.40	Budhi Rapti River	12.3	Rapti River	Ghaghra	Ganga
2285	Stream 12	02003216004R0891	27.02	79.67	26.99	79.70	Isan River	7.15	Isan River	Ganga Direct	Ganga
2286	Stream 12	02003616306R1231	26.76	79.90	26.70	79.96	Pandu River	11.5	Pandu River	Ganga Direct	Ganga
2287	Stream 13	02046014802R1251	27.19	79.32	27.21	79.34	Kali River	3.58	Stream 13	Kali East	Ganga
2288	Stream 13	02065817612R0961	26.60	81.31	26.64	81.43	Gomti River	23.2	Stream 13	Gomti	Ganga
2289	Stream 13	02063419402R0781	25.82	82.52	25.80	82.52	Sai River	4.15	Sai River	Gomti	Ganga
2290	Stream 13	02062913202R0163	30.15	77.79	30.14	77.77	Hindon	2.13	Stream 13	Yamuna	Ganga
2291	Stream 13	02062913302R0011	29.58	77.72	29.58	77.71	Kali West	0.8	Kali West	Yamuna	Ganga
2292	Stream 13	020629SSS00R0001	29.47	77.36	29.47	77.36	Krishni River	0.4	Krishni River	Yamuna	Ganga
2293	Stream 13	02055516601R0201	25.40	78.39	25.37	78.40	Pahuj River	5.1	Pahuj River	Yamuna	Ganga
2294	Stream 13	02057116705R0761	24.52	78.68	24.53	78.70	Jamini River	2.84		Yamuna	Ganga

Sr. No.	Rivers	River Code	Origin		Destination		Confluecne with	Length (km)	Sub-sub Basin	Sub Basin	Basin
			Lati-tude	Long-itude	Lati-tude	Long-itude					
2295	Stream 13	02057116704R0451	24.53	78.58	24.55	78.59	Sajnam Nadi	3.4		Yamuna	Ganga
2296	Stream 13	020571	25.26	79.00	25.28	79.03	Lakheri Nadi	7.21		Yamuna	Ganga
2297	Stream 13	02057116508R0671	25.96	79.60	25.93	79.62	Betwa River	7		Yamuna	Ganga
2298	Stream 13	02059617203R0261	26.01	80.87	25.83	80.89	Sasur khaderi Nadi No.2	24.7		Yamuna	
2299	Stream 13	020511217514R0611	25.35	81.83	25.36	81.81	Yamuna River	3.1		Yamuna	
2300	Stream 13	02072218503R1781	26.77	82.75	26.76	82.75	Kuwano River	2.32	Kuwano River	Ghaghra	Ganga
2301	Stream 13	020724	27.73	82.45	27.66	82.40	Budhi Rapti River	11.2	Rapti River	Ghaghra	Ganga
2302	Stream 13	02003216008R0761	26.94	79.70	26.96	79.69	Isan River	3.66	Isan River	Ganga Direct	Ganga
2303	Stream 13	02063517615R0052	26.84	81.41	26.78	81.54	Kalyani River	11.2	Kalyani River	Gomti	Ganga
2304	Stream 13	02003616401R0191	26.80	79.99	26.77	79.95	Pandu River	5.98	Pandu River	Ganga Direct	Ganga
2305	Stream 14	02045914802U0001	27.23	79.30	27.24	79.32	Kali River	3.69	Stream 14	Kali East	Ganga
2306	Stream 14	02065815419R0731	27.29	80.70	27.24	80.72	Gomti River	9.68	Stream 14	Gomti	Ganga
2307	Stream 14	02063019418R0221	25.75	82.45	25.80	82.50	Sai River	10.4	Sai River	Gomti	Ganga
2308	Stream 14	02062913202R0162	30.18	77.81	30.16	77.78	Hindon	4.62	Stream 14	Yamuna	Ganga
2309	Stream 14	02062913305R0011	29.61	77.72	29.60	77.72	Kali west	0.55	Kali West	Yamuna	Ganga
2310	Stream 14	020629SS02R0581	29.49	77.40	29.49	77.40	Krishni River	0.54	Krishni River	Yamuna	Ganga
2311	Stream 14	02055516601R0021	25.38	78.33	25.36	78.38	Pahuj River	8.2	Pahuj River	Yamuna	Ganga
2312	Stream 14	02057116706R0281	24.48	78.69	24.52	78.70	Jamini River	6.88		Yamuna	Ganga
2313	Stream 14	02057116705R0192	24.52	78.63	24.53	78.59	Sajnam Nadi	6.94		Yamuna	Ganga
2314	Stream 14	02057116604R0593	25.30	78.99	25.29	79.01	Lakheri Nadi	4.76		Yamuna	Ganga
2315	Stream 14	02057116508R0791	25.94	79.55	25.89	79.53	Betwa River	8.95		Yamuna	Ganga
2316	Stream 14	02059617203R0041	25.91	80.75	25.87	80.77	Sasur khaderi Nadi No.2	5.9		Yamuna	
2317	Stream 14	02072218513R0051	26.88	82.74	26.81	82.70	Kuwano River	16.8	Kuwano River	Ghaghra	Ganga
2318	Stream 14	020724	27.71	82.41	27.67	82.39	Budhi Rapti River	8.44	Rapti River	Ghaghra	Ganga
2319	Stream 14	02003216004R0691	27.06	79.64	27.02	79.62	Isan River	11.1	Isan River	Ganga Direct	Ganga
2320	Stream 14	02003616401R0141	26.82	79.94	26.79	79.94	Pandu River	3.9	Pandu River	Ganga Direct	Ganga
2321	Stream 15	02045815904R1041	27.27	79.35	27.27	79.32	Kali River	3.2	Stream 15	Kali East	Ganga
2322	Stream 15	02065815504R0351	27.20	80.69	27.22	80.69	Gomti River	4.71	Stream 15	Gomti	Ganga
2323	Stream 15	02062519421R1261	25.76	82.37	25.79	82.41	Sai River	7.7	Sai River	Gomti	Ganga

Sr. No.	Rivers	River Code	Origin		Destination		Confluecne with	Length (km)	Sub-sub Basin	Sub Basin	Basin
			Lati-tude	Long-itude	Lati-tude	Long-itude					
2324	Stream 15	02062913202R0161	30.20	77.82	30.16	77.78	Hindon	7.11	Stream 15	Yamuna	Ganga
2325	Stream 15	02062913211R0401	29.63	77.71	29.63	77.71	Kali west	0.66	Kali West	Yamuna	Ganga
2326	Stream 15	020629SSS02R0551	29.51	77.41	29.50	77.41	Krishni River	0.3	Krishni River	Yamuna	Ganga
2327	Stream 15	02055516601R0	25.32	78.33	25.34	78.36	Pahuj River	4	Pahuj River	Yamuna	Ganga
2328	Stream 15	02057116705R0811	24.46	78.75	24.51	78.71	Jamini River	11.7		Yamuna	Ganga
2329	Stream 15	02057116706R0413	24.42	78.56	24.44	78.59	Sajnam Nadi	6.94		Yamuna	Ganga
2330	Stream 15	02057116604R0592	25.28	78.99	25.29	79.00	Lakheri Nadi	2.39		Yamuna	Ganga
2331	Stream 15	02057116508R1541	25.91	79.49	25.89	79.52	Betwa River	8.8		Yamuna	Ganga
2332	Stream 15	02059617209R0721	26.01	80.62	25.92	80.65	Sasur khaderi Nadi No.2	13.3		Yamuna	
2333	Stream 15	02072218512R1741	26.89	82.64	26.82	82.70	Kuwano River	17.4	Kuwano River	Ghaghra	Ganga
2334	Stream 15	02003216001R0701	27.08	79.60	27.04	79.59	Isan River	6.51	Isan River	Ganga Direct	Ganga
2335	Stream 15	02003616306R1031	26.78	79.85	26.80	79.86	Pandu River	4.1	Pandu River	Ganga Direct	Ganga
2336	Stream 16	02045715904R0941	27.28	79.34	27.28	79.32	Kali River	2.48	Stream 16	Kali East	Ganga
2337	Stream 16	02065815412R0811	27.42	80.53	27.27	80.62	Gomti River	28	Stream 16	Gomti	Ganga
2338	Stream 16	02061619411R0881	25.86	82.29	25.82	82.30	Sai River	9.58	Sai River	Gomti	Ganga
2339	Stream 16	02062913202R0141	30.21	77.79	30.18	77.79	Hindon	2.95	Stream 16	Yamuna	Ganga
2340	Stream 16	02062913211R0461	29.66	77.72	29.66	77.72	Kali West	0.55	Kali West	Yamuna	Ganga
2341	Stream 16	020629SSS05R0461	29.52	77.43	29.52	77.42	Krishni River	2.34	Krishni River	Yamuna	Ganga
2342	Stream 16	02057116705R0831	24.41	78.76	24.45	78.71	Jamini River	11.8		Yamuna	Ganga
2343	Stream 16	02057116706R0551	24.42	78.62	24.43	78.59	Sajnam Nadi	5.91		Yamuna	Ganga
2344	Stream 16	02057116604R0591	25.28	78.98	25.27	78.99	Lakheri Nadi	3.12		Yamuna	Ganga
2345	Stream 16	02057116508R1431	25.84	79.38	25.84	79.47	Betwa River	17.4		Yamuna	Ganga
2346	Stream 16	02072218510R0911	27.04	82.68	27.00	82.64	Kuwano River	10.9	Kuwano River	Ghaghra	Ganga
2347	Stream 16	02003214804R0521	27.17	79.15	27.15	79.24	Isan River	13.2	Isan River	Ganga Direct	Ganga
2348	Stream 16	02003616205R1001	26.77	79.65	26.81	79.71	Pandu River	9.3	Pandu River	Ganga Direct	Ganga
2349	Stream 17	02045614802R0481	27.27	79.29	27.27	79.31	Kali River	2.11	Stream 17	Kali East	Ganga
2350	Stream 17	02065815704U0001	26.86	80.90	26.89	80.91	Gomti River	3.34	Stream 17	Gomti	Ganga
2351	Stream 17	02061519421R0961	25.78	82.33	25.80	82.29	Sai River	9.87	Sai River	Gomti	Ganga
2352	Stream 17	02062913202F0010	30.22	77.81	30.20	77.80	Hindon	3.51	Stream 17	Yamuna	Ganga
2353	Stream 17	02062913211R0051	29.67	77.72	29.67	77.72	Kali west	0.29	Kali West	Yamuna	Ganga
2354	Stream 17	020629SSS01R0211	29.53	77.41	29.53	77.41	Krishni River	0.22	Krishni River	Yamuna	Ganga

Sr. No.	Rivers	River Code	Origin		Destination		Confluecne with	Length (km)	Sub-sub Basin	Sub Basin	Basin
			Lati-tude	Long-itude	Lati-tude	Long-itude					
2355	Stream 17	02057116705R0901	24.40	78.75	24.44	78.70	Jamini River	11.2		Yamuna	Ganga
2356	Stream 17	02057116706R0421	24.39	78.61	24.42	78.59	Sajnam Nadi	8.55		Yamuna	Ganga
2357	Stream 17	02057116508U0001	25.82	79.32	25.78	79.34	Betwa River	7.71		Yamuna	Ganga
2358	Stream 17	02072218301R1341	27.05	82.52	27.04	82.56	Kuwano River	7.35	Kuwano River	Ghaghra	Ganga
2359	Stream 17	02003220102R1251	27.41	78.75	27.31	78.78	Isan River	17.6	Isan River	Ganga Direct	Ganga
2360	Stream 17	02003616205R0661	26.88	79.65	26.85	79.67	Pandu River	5.37	Pandu River	Ganga Direct	Ganga
2361	Stream 18	02045515904R0151	27.32	79.29	27.30	79.28	Kali River	3.1	Stream 18	Kali East	Ganga
2362	Stream 18	02065817601R0751	26.87	81.10	26.83	81.13	Gomti River	6.79	Stream 18	Gomti	Ganga
2363	Stream 18	02061417313R0	25.72	82.13	25.82	82.22	Sai River	30.9	Sai River	Gomti	Ganga
2364	Stream 18	02062913202F0006	30.28	77.83	30.25	77.82	Hindon	3.8	Stream 18	Yamuna	Ganga
2365	Stream 18	02062913211R0351	29.68	77.72	29.68	77.73	Kali West	0.43	Kali West	Yamuna	Ganga
2366	Stream 18	020629SSS02R0261	29.58	77.42	29.58	77.42	Krishni River	0.31	Krishni River	Yamuna	Ganga
2367	Stream 18	02057116603R0341	25.76	79.29	25.77	79.31	Betwa River	6.36		Yamuna	Ganga
2368	Stream 18	02003214404U0001	27.68	78.38	27.68	78.42	Isan River	4.93	Isan River	Ganga Direct	Ganga
2369	Stream 18	02003616002R0571	26.90	79.59	26.86	79.62	Pandu River	6.75	Pandu River	Ganga Direct	Ganga
2370	Stream 18	02046613407R1501	29.53	78.43	29.48	78.47	Khoh Nadi	10.4	Khoh River	Ram-ganga	Ganga
2371	Stream 19	02065015406R0351	26.78	81.10	26.84	81.11	Gomti River	11.5	Drain	Gomti	Ganga
2372	Stream 19	02045420108R1341	27.36	79.26	27.33	79.26	Kali River	5.14	Stream 19	Kali East	Ganga
2373	Stream 19	02062913202F0005	30.26	77.84	30.26	77.84	Hindon	1.35	Stream 19	Yamuna	Ganga
2374	Stream 19	02062913211R0422	29.69	77.74	29.69	77.74	Kali west	0.81	Kali West	Yamuna	Ganga
2375	Stream 19	020629SSS02R0211	29.61	77.43	29.61	77.44	Krishni River	1	Krishni River	Yamuna	Ganga
2376	Stream 19	02057116508R1121	25.85	79.23	25.79	79.26	Betwa River	8.97		Yamuna	Ganga
2377	Stream 19	02072218301R0421	27.10	82.53	27.12	82.54	Kuwano River	2.58	Kuwano River	Ghaghra	Ganga
2378	Stream 2	02042914213R0471	28.46	78.17	28.42	78.15	Nim River	5.23	Nim River	Kali East	Ganga
2379	Stream 2	02044320102R0953	27.49	78.84	27.48	78.84	Malawan Nala	1.71	Malawan Drain	Kali East	Ganga
2380	Stream 2	02046616001R0961	27.14	79.52	27.15	79.53	Stream 10	2.43	Stream 2	Kali East	Ganga
2381	Stream 2	02046715903R0361	27.29	79.54	27.23	79.54	Stream 9	11.3	Stream 2	Kali East	Ganga
2382	Stream 2	02047416003R0781	27.05	79.92	27.08	79.93	Kali River	4	Stream 2	Kali East	Ganga
2383	Stream 2	02066415409R0101	27.49	80.64	27.39	80.73	Sarayan River	30.1	Sarayan River	Gomti	Ganga
2384	Stream 2	02065817607R0731	26.87	81.56	26.82	81.57	Kalyani River	8.7	Kalyani River	Gomti	Ganga
2385	Stream 2	02065817905R1741	26.05	82.17	26.05	82.20	Pili River	5	Pili River	Gomti	Ganga

Sr. No.	Rivers	River Code	Origin		Destination		Confluecne with	Length (km)	Sub-sub Basin	Sub Basin	Basin
			Lati-tude	Long-itude	Lati-tude	Long-itude					
2386	Stream 2	02065815608R0281	26.79	80.71	26.77	80.74	Nagwa Drain	4.1	Sai River	Gomti	Ganga
2387	Stream 2	020658	26.20	81.43	26.17	81.55	Naiya Drain	21	Sai River	Gomti	Ganga
2388	Stream 2	02065817304R0082	25.91	81.49	25.86	81.66	Loni River	28.3	Sai River	Gomti	Ganga
2389	Stream 2	02065817311R0491	26.02	82.02	26.00	81.99	Chamrauha River/ Naudiha River/Bhiwa Drain	6.54	Sai River	Gomti	Ganga
2390	Stream 2	02065017503R0191	25.74	81.96	25.78	81.95	Bakulahi River	8.18	Sai River	Gomti	Ganga
2391	Stream 2	02063519406R0181	25.59	82.75	25.62	82.74	Sai River	6.87	Sai River	Gomti	Ganga
2392	Stream 2	02061719704R0781	25.54	83.02	25.54	83.04	Gomti River	4.33	Stream 2	Gomti	Ganga
2393	Stream 2	02052513202R0601	30.19	77.67	30.17	77.65	Maskara River	3.34	Maskara River	Yamuna	Ganga
2394	Stream 2	020526SSS05R0411	29.59	77.19	29.53	77.21	Katha Nala	8.28	Katha Drain	Yamuna	Ganga
2395	Stream 2	02062913202F0008	30.28	77.83	30.27	77.83	Stream 18	1.69	Stream 18	Yamuna	Ganga
2396	Stream 2	02062913202R0381	30.17	77.74	30.16	77.73	Nagdev Nadi	1.7	Nagdev Nadi	Yamuna	Ganga
2397	Stream 2	02062913202F0003	30.23	77.77	30.22	77.76	Kothri Rao	1.12	Nagdev Nadi	Yamuna	Ganga
2398	Stream 2	02062913204U0001	29.96	77.55	29.96	77.55	Dhamola River	0.31	Dhamola River	Yamuna	Ganga
2399	Stream 2	02062913209R0901	29.81	77.72	29.81	77.71	Kali East	0.5	Kali West	Yamuna	Ganga
2400	Stream 2	02062906804R0091	29.79	77.82	29.76	77.81	Sila Khala	3.54	Kali West	Yamuna	Ganga
2401	Stream 2	02062913306R0501	29.57	77.64	29.55	77.64	Imliya Nala	2.57	Kali West	Yamuna	Ganga
2402	Stream 2	02062913309R0671	29.27	77.61	29.27	77.60	Kali west	0.41	Kali West	Yamuna	Ganga
2403	Stream 2	02062913905R0311	29.15	77.35	29.15	77.35	Krishni River	0.35	Krishni River	Yamuna	Ganga
2404	Stream 2	02062913906R0531	28.93	77.44	28.92	77.44	Hindon	0.45	Stream 2	Yamuna	Ganga
2405	Stream 2	02054114606U0001	27.20	78.05	27.19	78.06	Yamuna River	1.64	Yamuna	Yamuna	Ganga
2406	Stream 2	02054614706R0681	27.17	78.41	27.17	78.39	Stream 4	2.63	Stream 4	Yamuna	Ganga
2407	Stream 2	02054814608R0013	26.86	77.46	26.85	77.47	Bisundri Drain	2.56	Lohendi Drain	Yamuna	Ganga
2408	Stream 2	02054814609R0181	26.98	77.79	26.96	77.79	Utangan River	2	Utangan River	Yamuna	Ganga
2409	Stream 2	02054814602R0621	27.14	77.74	27.13	77.73	Khari River	2.29	Khari River	Yamuna	Ganga
2410	Stream 2	02055516504R0161	26.15	79.11	26.21	79.10	Bhadaiyan Nala	9.35	Bhadaiyan Drain	Yamuna	Ganga
2411	Stream 2	02055516503R0811	26.26	79.06	26.26	79.08	Pahuj River	4.51	Pahuj River	Yamuna	Ganga
2412	Stream 2	02055516106R0421	26.49	79.16	26.46	79.16	Kunwari River	6.25	Kunwari River	Yamuna	Ganga
2413	Stream 2	02055716203R0961	26.48	79.43	26.43	79.40	Khanki Drain	7.85	Khanki Drain	Yamuna	Ganga

Sr. No.	Rivers	River Code	Origin		Destination		Confluecne with	Length (km)	Sub-sub Basin	Sub Basin	Basin
			Lati-tude	Long-itude	Lati-tude	Long-itude					
2414	Stream 2	02056216505R0931	26.09	79.40	26.16	79.58	Konchmalenga Drain	29.1	Konchmalenga Drain	Yamuna	Ganga
2415	Stream 2	02056316507R0151	26.09	79.72	26.11	79.77	Rayar Nala	8.65	Rayar Drain	Yamuna	Ganga
2416	Stream 2	02056516507R1001	26.06	79.88	26.07	79.88	Kanyar Nala	2.39	Kanyar Drain	Yamuna	Ganga
2417	Stream 2	02056516507R1061	26.04	79.92	26.05	79.94	Jaksia Nala	2.69	Jaksia Drain	Yamuna	Ganga
2418	Stream 2	02056614401R0841	27.57	78.22	27.54	78.22	sengar nadi	3.8	Sengar River	Yamuna	Ganga
2419	Stream 2	02056616201R0601	26.65	79.41	26.62	79.40	sengar	6.87	Sengar River	Yamuna	Ganga
2420	Stream 2	02056616201R1161	26.66	79.50	26.60	79.51	stream 1	10.4	Stream 1	Yamuna	Ganga
2421	Stream 2	02056616305R0351		26.55	79.65	26.52	79.63	Dharia nala	5.1	Dharia Nala	Yamuna
2422	Stream 2	02057116701R0601	25.01	78.48	25.06	78.49	Bau Nala	8.86		Yamuna	Ganga
2423	Stream 2	02057116705R0381	24.53	78.74	24.53	78.71	Malanda Nala	5.33		Yamuna	Ganga
2424	Stream 2	02057116705R0821	24.45	78.78	24.50	78.80	Jamrar Nadi	9.8		Yamuna	Ganga
2425	Stream 2	02057116703R0491	24.76	78.85	24.80	78.79	Jamini River	11.4		Yamuna	Ganga
2426	Stream 2	02057116704R0441	24.53	78.55	24.55	78.56	Garagau Or Lakheri Nala	3		Yamuna	Ganga
2427	Stream 2	02057116704R0151	24.66	78.51	24.68	78.53	Banai Nadi	5.11		Yamuna	Ganga
2428	Stream 2	02057116703R0631	24.76	78.62	24.78	78.58	Sajnam Nadi	5.68		Yamuna	Ganga
2429	Stream 2	02057116701R0992	24.95	78.61	24.99	78.61	Shahzad Nadi	5.24		Yamuna	Ganga
2430	Stream 2	02057116603R0091	25.74	79.08	25.77	79.15	Sasor Nala	9.16		Yamuna	Ganga
2431	Stream 2	020571	24.47	78.93	24.44	78.95	Rohini River	5.23		Yamuna	Ganga
2432	Stream 2	02057116607R0511	25.21	79.13	25.24	79.15	Sukhnai Nadi 2	6.43		Yamuna	Ganga
2433	Stream 2	02057116607R0751	25.12	79.15	25.14	79.17	Kurari Nadi	3.81		Yamuna	Ganga
2434	Stream 2	02057116607R0531	25.17	79.16	25.20	79.19	Sijar Nala	6.24		Yamuna	Ganga
2435	Stream 2	020571	25.31	79.32	25.36	79.31	Bilwa Nala	9.74		Yamuna	Ganga
2436	Stream 2	02057116604R0531	25.31	79.00	25.34	79.01	Gairaha Nala	5.3		Yamuna	Ganga
2437	Stream 2	02057116607R0091	25.39	79.07	25.38	79.10	Stream 1	5		Yamuna	Ganga
2438	Stream 2	02057116607R0201	25.34	79.17	25.38	79.21	Dudehri Nala	9.99		Yamuna	Ganga
2439	Stream 2	020571	25.38	78.92	25.41	78.96	Stream 6	7.1		Yamuna	Ganga
2440	Stream 2	02057116606R0671	25.49	79.01	25.51	79.18	Patrahi Nadi	33.8		Yamuna	Ganga
2441	Stream 2	02057116606R0741	25.59	79.05	25.54	79.11	Stream 2	15.7		Yamuna	Ganga
2442	Stream 2	02057116606R0201	25.56	79.23	25.55	79.27	Lakheri Nadi	5.53		Yamuna	Ganga
2443	Stream 2	02057116603R0511	25.67	79.35	25.65	79.36	Dhasan River	3.88		Yamuna	Ganga
2444	Stream 2	02057116603R0601	25.67	79.25	25.66	79.27	Parsua Nala	3.47		Yamuna	Ganga
2445	Stream 2	02057116603R0321	25.75	79.28	25.75	79.31	Gulati Nala	4.6		Yamuna	Ganga

Sr. No.	Rivers	River Code	Origin		Destination		Confluence with	Length (km)	Sub-sub Basin	Sub Basin	Basin
			Latitude	Longitude	Latitude	Longitude					
2446	Stream 2	02057116806R0091	25.85	79.64	25.84	79.69	Parwar Nadi	7.5		Yamuna	Ganga
2447	Stream 2	02057116903R0241	25.29	79.55	25.29	79.53	Gunchi River	3.34		Yamuna	Ganga
2448	Stream 2	02057116806R0632	25.85	79.85	25.84	79.86	Birma River	3.21		Yamuna	Ganga
2449	Stream 2	02057116802R0801	25.95	80.04	25.93	80.09	Betwa River	9.3		Yamuna	Ganga
2450	Stream 2	02057317206R1051	25.95	80.36	25.94	80.34	Drain6-Non River	4.79		Yamuna	
2451	Stream 2	02057716107R0611	26.83	79.31	26.77	79.36	Ahneya nadi	9.1		Yamuna	
2452	Stream 2	02057716306U0001	26.66	79.79	26.65	79.83	Chhoha nala	4.7		Yamuna	
2453	Stream 2	02057717207R0791	26.10	80.47	26.08	80.46	Rind	4.76		Yamuna	
2454	Stream 2	02059217005R0371	25.53	80.86	25.57	80.87	Rewai Nadi,Gagal Nala	8.74		Yamuna	
2455	Stream 2	02059517004R0531	25.34	80.71	25.33	80.76	Baghain River	12.2	Yamuna	Ganga	
2456	Stream 2	02059617205R0721	26.00	80.75	25.93	80.85	Stream 13	13.3		Yamuna	
2457	Stream 2	02059617211R0001	25.56	81.13	25.54	81.12	Sasur khaderi Nadi No.2	3.1		Yamuna	
2458	Stream 2	020511017513R0611	25.25	81.61	25.27	81.66	Jhagrabaria Nala	6.93		Yamuna	
2459	Stream 2	020511317407R0791	25.36	81.52	25.40	81.56	Sasur khaderi Nadi	8		Yamuna	
2460	Stream 2	02070419315R1701	26.08	83.91	26.11	83.79	Pharhi Nala	17.7	Haha Nala	Ghaghra	Ganga
2461	Stream 2	02070415313R0091	28.24	81.01	28.18	81.09	Ghagra	20.5	Ghaghra River	Ghaghra	Ganga
2462	Stream 2	02070818010R0201	28.36	81.55	28.21	81.56	Stream 1	23.7	Babai River	Ghaghra	Ganga
2463	Stream 2	02070818005R0481	28.05	81.57	28.02	81.55	Bhaghar Nala	5.54	Babai River	Ghaghra	Ganga
2464	Stream 2	02070818006R0301	28.01	81.28	27.95	81.31	Soti Nadi	9.78	Babai River	Ghaghra	Ganga
2465	Stream 2	02070915314R0822	27.80	81.35	27.75	81.31	Babai River	12.8	Babai River	Ghaghra	Ganga
2466	Stream 2	02070915314R0821	28.28	80.87	28.20	80.82	Bahatiya Nadi or Ghaghi Nadi	10.9	Sharda River	Ghaghra	Ganga
2467	Stream 2	02071015417R0691	28.01	81.13	27.95	81.13	Dahawar River	17.6	Sharda River	Ghaghra	Ganga
2468	Stream 2	02071015417R0791	28.34	80.86	28.28	80.99	Sarju or Suheli River	44.9	Sarju Or Suheli River	Ghaghra	Ganga
2469	Stream 2	02071317605R0291	27.61	81.23	27.55	81.24	Gobarhia Nadi	11.9	Ull River or Chauka river	Ghaghra	Ganga
2470	Stream 2	02071515417R0791	27.55	81.29	27.41	81.31	Ull River or Chauka river	31.2	Ull River or Chauka river	Ghaghra	Ganga

Sr. No.	Rivers	River Code	Origin		Destination		Confluecne with	Length (km)	Sub-sub Basin	Sub Basin	Basin
			Lati-tude	Long-itude	Lati-tude	Long-itude					
2471	Stream 2	02071518001R0681	27.24	81.17	27.28	81.25	Somli Nadi	15.6	Old bed of Chauka River	Ghaghra	Ganga
2472	Stream 2	02071718302R0101	27.88	81.53	27.83	81.54	Stream 1	7.52	Sarju River	Ghaghra	Ganga
2473	Stream 2	02071818001R0411	27.36	81.68	27.27	81.67	Sarju River	12.8	Sarju River	Ghaghra	Ganga
2474	Stream 2	02072017802R0731	27.00	81.88	26.97	81.89	Mutaha Nala	3.85	Mutaha Nala	Ghaghra	Ganga
2475	Stream 2	02072218303R1221	27.29	81.67	27.26	81.69	Terhi Nadi	8.36	Terhi Nadi	Ghaghra	Ganga
2476	Stream 2	02072218505R2331	26.50	82.79	26.48	82.85	Achhnain Nala	9.54	Achhnain Nala	Ghaghra	Ganga
2477	Stream 2	02072218506R1661	26.96	82.51	26.99	82.52	Bisahi Nadi	5.94	Kuwano River	Ghaghra	Ganga
2478	Stream 2	02072218506R2331	26.85	82.59	26.81	82.60	Rawai Nadi	5.62	Kuwano River	Ghaghra	Ganga
2479	Stream 2	02072218607R2172	26.79	82.42	26.78	82.48	Manwar Nadi or Manorama	6.94	Kuwano River	Ghaghra	Ganga
2480	stream 2	02072319106R0051	26.67	82.99	26.65	83.00	Kathehia Nala	5.1	Kuwano River	Ghaghra	Ganga
2481	Stream 2	02072418010R0442	26.66	83.08	26.58	83.13	Kuwano River	17.3	Kuwano River	Ghaghra	Ganga
2482	Stream 2	02072418102R0474	26.35	82.94	26.34	82.92	Choti Saryu River	3.28	Choti Saryu River	Ghaghra	Ganga
2483	Stream 2	02072418201R09711	27.95	81.67	27.91	81.70	Stream 1	7.83	Rapti River	Ghaghra	Ganga
2484	Stream 2	02072418201R09712	27.87	82.17	27.84	82.17	Stream 1	3.24	Rapti River	Ghaghra	Ganga
2485	Stream 2	020724	27.79	82.33	27.69	82.29	Stream 1	15.7	Rapti River	Ghaghra	Ganga
2486	Stream 2	020724	27.78	82.34	27.74	82.32	Stream 2	5.3	Rapti River	Ghaghra	Ganga
2487	Stream 2	020724	27.39	83.36	27.34	83.32	Ghonghi Nadi	15.2	Rapti River	Ghaghra	Ganga
2488	Stream 2	02072418401R0411	27.30	83.01	27.23	83.03	Budhi Rapti River	10.8	Rapti River	Ghaghra	Ganga
2489	Stream 2	02072418705R0761	27.26	83.39	27.28	83.37	Powa Nala/ Ghonghi	5.47	Rapti River	Ghaghra	Ganga
2490	Stream 2	02072418704R0061	27.05	83.39	26.95	83.34	Rohini River	20	Rapti River	Ghaghra	Ganga
2491	stream 2	02072418604R0091	26.91	82.90	26.94	82.94	Kusiyari Nala	8.46	Rapti River	Ghaghra	Ganga
2492	Stream 2	02072418812R1031	26.81	83.14	26.78	83.14	Aami River	6.38	Rapti River	Ghaghra	Ganga
2493	Stream 2	02072518607R0001	26.70	83.09	26.72	83.07	Khudwa Nala	5.43	Rapti River	Ghaghra	Ganga
2494	Stream 2	02072718908R0661	26.78	83.68	26.76	83.65	Majhna Nala	4.57	Rapti River	Ghaghra	Ganga
2495	Stream 2	02072718712R0391	27.17	83.77	27.11	83.78	Choti Gandak River	11.6	Choti Gandak	Ghaghra	Ganga
2496	Stream 2	02002915506R0831	27.30	79.97	27.29	79.95	Garra River	4.31	Garra River	Ganga Direct	Ganga
2497	Stream 2	02002915516R0941	27.58	79.94	27.49	79.94	Sukheta River	27.7	Sukheta River	Ganga Direct	Ganga

Sr. No.	Rivers	River Code	Origin		Destination		Confluence with	Length (km)	Sub-sub Basin	Sub Basin	Basin
			Latitude	Longitude	Latitude	Longitude					
2498	Stream 2	02002915203R0721	28.06	80.04	28.06	80.00	Khannaut River	6.9	Khannaut River	Ganga Direct	Ganga
2499	Stream 2	02003216402R0591	26.83	80.05	26.85	80.07	Isan River	3.32	Isan River	Ganga Direct	Ganga
2500	Stream 2	02003616408R0511	26.19	80.41	26.20	80.42	Pandu River	3.66	Pandu River	Ganga Direct	Ganga
2501	Stream 2	02003715616R0061	26.35	80.82	26.32	80.80	Loni River	5.21	Loni River	Ganga Direct	Ganga
2502	Stream 2	02003915815R0611	25.89	81.32	25.76	81.48	Duar River	27.8	Duar River	Ganga Direct	Ganga
2503	Stream 2	02004117503R0201	25.71	81.94	25.65	82.00	Mansaita River	14.2	Mansaita River	Ganga Direct	Ganga
2504	Stream 2	02004317517R0151	25.23	82.09	25.21	82.06	Tons Nadi	5.57	Tons Nadi	Ganga Direct	Ganga
2505	Stream 2	02004317519R0641	24.97	81.93	25.01	81.92	Lapri River	6.78	Lapri River	Ganga Direct	Ganga
2506	Stream 2	02004317519R0111	25.09	82.12	25.09	82.10	Bahata Drain	3.45	Bahata Drain	Ganga Direct	Ganga
2507	Stream 2	02004319907R0832	24.87	82.14	24.90	82.13	Seoti River	3.88	Seoti River	Ganga Direct	Ganga
2508	Stream 2	02004317513R0721	25.22	81.61	25.09	81.65	Loni River	21.3	Loni River	Ganga Direct	Ganga
2509	Stream 2	02004519901R0861	25.11	82.35	25.14	82.35	Karnauti Drain	5.19	Karnauti Drain	Ganga Direct	Ganga
2510	Stream 2	02004519901R2441	25.11	82.37	25.08	82.40	Karnauti Drain	7.17	Khajuri Drain	Ganga Direct	Ganga
2511	Stream 2	02047915002R0811	28.84	79.55	28.82	79.55	Kharra Nala 2	2.29	Gaula, Bhagul River	Ram-ganga	Ganga
2512	Stream 2	02047915002R0001	28.72	79.50	28.70	79.50	Kharra Nala	3.4	Gaula, Bhagul River	Ram-ganga	Ganga
2513	Stream 2	02048414912R0841	28.11	79.39	27.98	79.39	Aril River	21.3	Aril river	Ram-ganga	Ganga
2514	Stream 2	02061717315R0391	25.98	82.19	25.93	82.30	Tambura Drain	15.8	Pili River	Gomti	Ganga
2515	Stream 2	02048515103R0061	28.63	79.67	28.56	79.63	Kailash nadi_Pangili Nadi	11.2	East Bahgul Nadi	Ram-ganga	Ganga
2516	Stream 2	02063215808R0091	26.45	81.30	26.44	81.43	Naiya Drain	17.4	Kandu Drain	Gomti	Ganga
2517	Stream 2	020708	26.25	84.32	26.15	84.31	Daha River	15.6	Daha River	Ghaghra	Ganga
2518	Stream 2	02064715704R0741	27.08	80.95	27.04	81.02	Reth River	11.2	Reth River	Gomti	Ganga
2519	Stream 2	02072418407R1091	27.22	82.84	27.20	82.89	Rapti River	6.68	Rapti River	Ghaghra	Ganga
2520	Stream 20	02045020108R0021	27.54	79.08	27.43	79.10	Kali River	16.7	Stream 20	Kali East	Ganga
2521	Stream 20	02062913202F0003	30.27	77.84	30.27	77.84	Hindon	1.56	Stream 20	Yamuna	Ganga
2522	Stream 20	02062913211R0421	29.70	77.74	29.70	77.74	Kali West	0.15	Kali West	Yamuna	Ganga

Sr. No.	Rivers	River Code	Origin		Destination		Confluecne with	Length (km)	Sub-sub Basin	Sub Basin	Basin
			Lati-tude	Long-itude	Lati-tude	Long-itude					
2523	Stream 20	02062913210R0371	29.66	77.43	29.64	77.44	Krishni River	4.1	Krishni River	Yamuna	Ganga
2524	Stream 20	02057116603R0261	25.72	79.20	25.79	79.22	Betwa River	12		Yamuna	Ganga
2525	Stream 20	02072218301R0271	27.11	82.47	27.12	82.50	Kuwano River	6.16	Kuwano River	Ghaghra	Ganga
2526	Stream 20	02005819609R13914	24.86	83.26	24.84	83.27	Karamnasa River	5	Karamansa River	Ganga Direct	Ganga
2527	Stream 21	02044520107R0631	27.46	78.94	27.45	78.94	Kali River	1.1	Stream 21	Kali East	Ganga
2528	Stream 21	020658	25.74	82.07	25.84	82.07	Sai River	23.2	Sai River	Gomti	Ganga
2529	Stream 21	02062913202F0002	30.27	77.85	30.27	77.84	Hindon	0.94	Stream 21	Yamuna	Ganga
2530	Stream 21	02062913211R0262	29.73	77.71	29.73	77.72	Kali west	0.91	Kali West	Yamuna	Ganga
2531	Stream 21	02062913210R0411	29.70	77.49	29.71	77.48	Krishni River	1.15	Krishni River	Yamuna	Ganga
2532	Stream 21	02057116603R0021	25.78	79.11	25.81	79.13	Betwa River	8.14		Yamuna	Ganga
2533	Stream 21	02072218209R0601	27.14	82.42	27.15	82.45	Kuwano River	4	Kuwano River	Ghaghra	Ganga
2534	Stream 21	02005820004R0191	24.71	83.36	24.70	83.32	Karamnasa River	5.43	Karamansa River	Ganga Direct	Ganga
2535	Stream 22	02044414807R0021	27.44	78.91	27.45	78.92	Kali River	1.95	Stream 22	Kali East	Ganga
2536	Stream 22	020658	25.76	81.99	25.84	82.06	Sai River	20.9	Sai River	Gomti	Ganga
2537	Stream 22	02062913211R0261	29.73	77.71	29.73	77.71	Kali West	0.34	Kali West	Yamuna	Ganga
2538	Stream 22	02057116608R0391	25.83	79.03	25.81	79.09	Betwa River	11.9		Yamuna	Ganga
2539	Stream 22	02072218206R0921	27.27	82.31	27.25	82.30	Kuwano River	3.75	Kuwano River	Ghaghra	Ganga
2540	Stream 23	02043520207R0161	27.75	78.72	27.72	78.69	Kali River	4.5	Stream 23	Kali East	Ganga
2541	Stream 23	02062913209R0751	29.77	77.66	29.77	77.68	Kali West	2.14	Kali West	Yamuna	Ganga
2542	Stream 23	02057116608R1411	25.76	78.94	25.77	79.06	Betwa River	19		Yamuna	Ganga
2543	Stream 23	02072218310R0621	27.26	82.23	27.26	82.26	Kuwano River	3.53	Kuwano River	Ghaghra	Ganga
2544	Stream 24	02043420207R0351	27.75	78.69	27.74	78.69	Kali River	0.49	Stream 24	Kali East	Ganga
2545	Stream 24	02065817314R0911	25.91	82.00	25.89	82.01	Sai River	3.4	Sai River	Gomti	Ganga
2546	Stream 24	02062913209R0251	29.82	77.68	29.82	77.67	Kali west	1.77	Kali West	Yamuna	Ganga
2547	Stream 24	02057116605R0801	25.62	79.02	25.71	79.03	Betwa River	14.7		Yamuna	Ganga
2548	Stream 24	02072218008R0041	27.46	81.90	27.44	81.90	Kuwano River	3.62	Kuwano River	Ghaghra	Ganga
2549	Stream 25	02043120201U0001	27.81	78.65	27.79	78.65	Kali River	1.78	Stream 25	Kali East	Ganga
2550	Stream 25	02062913209R0181	29.87	77.69	29.85	77.67	Kali West	3.72	Kali West	Yamuna	Ganga
2551	Stream 26	02043020201R0931	27.78	78.62	27.79	78.63	Kali River	1.1	Stream 26	Kali East	Ganga
2552	Stream 26	020658	25.96	81.45	25.99	81.61	Sai River	27.1	Sai River	Gomti	Ganga
2553	Stream 26	02062913209R0061	29.85	77.65	29.85	77.66	Kali west	0.9	Kali West	Yamuna	Ganga
2554	Stream 27	02042514304R0001	28.01	78.14	27.98	78.20	Kali River	7.18	Stream 27	Kali East	Ganga
2555	Stream 27	020658	26.14	81.46	26.08	81.44	Sai River	9.83	Sai River	Gomti	Ganga

Sr. No.	Rivers	River Code	Origin		Destination		Confluence with	Length (km)	Sub-sub Basin	Sub Basin	Basin
			Latitude	Longitude	Latitude	Longitude					
2556	Stream 27	02062913204R1201	29.88	77.66	29.88	77.66	Kali West	0.61	Kali West	Yamuna	Ganga
2557	Stream 28	02042314211R0831	28.11	78.15	28.11	78.18	Kali River	3.51	Stream 28	Kali East	Ganga
2558	Stream 29	02042214216R0331	28.17	78.19	28.14	78.17	Kali River	5.22	Stream 29	Kali East	Ganga
2559	Stream 3	02046715903R0211	27.27	79.51	27.24	79.52	Stream 9	5.95	Stream 3	Kali East	Ganga
2560	Stream 3	02047316006R0341	27.07	79.85	27.10	79.86	Kali River	5.77	Stream 3	Kali East	Ganga
2561	Stream 3	02066317904R1291	26.10	82.09	26.11	82.15	Pili River	8.3	Pili River	Gomti	Ganga
2562	Stream 3	020658	26.28	81.58	26.25	81.54	Naiya Drain	8.65	Sai River	Gomti	Ganga
2563	Stream 3	020658	26.16	81.83	26.09	81.84	Rani kund Drain	12.5	Sai River	Gomti	Ganga
2564	Stream 3	02065817503R0041	25.69	81.82	25.74	81.84	Bakulahi River	7.95	Sai River	Gomti	Ganga
2565	Stream 3	02065819412R0	25.58	82.64	25.61	82.73	Sai River	14.5	Sai River	Gomti	Ganga
2566	Stream 3	02065019405R0751	25.60	83.00	25.58	83.00	Gomti River	2.94	Stream 3	Gomti	Ganga
2567	Stream 3	02062913202F0007	30.28	77.83	30.27	77.82	Stream 18	1.86	Stream 18	Yamuna	Ganga
2568	Stream 3	02062913202R0142	30.18	77.76	30.17	77.75	Nagdev Nadi	1.75	Nagdev Nadi	Yamuna	Ganga
2569	Stream 3	02062913203R0001	30.00	77.57	29.99	77.57	Dhamola River	1.61	Dhamola River	Yamuna	Ganga
2570	Stream 3	02062913203R1501	29.95	77.73	29.91	77.70	Kali East	7.95	Kali West	Yamuna	Ganga
2571	Stream 3	02062906802R0701	29.89	77.79	29.79	77.80	Sila Khala	19.8	Kali West	Yamuna	Ganga
2572	Stream 3	02062913211R0861	29.65	77.67	29.62	77.65	Imliya Nala	3.86	Kali West	Yamuna	Ganga
2573	Stream 3	02062913304R0371	29.29	77.64	29.29	77.64	Kali west	0.15	Kali West	Yamuna	Ganga
2574	Stream 3	02062913904R0091	29.24	77.31	29.23	77.31	Krishni River	1.49	Krishni River	Yamuna	Ganga
2575	Stream 3	02062914003R0021	28.90	77.47	28.92	77.46	Hindon	2.88	Stream 3	Yamuna	Ganga
2576	Stream 3	02054214606U0002	27.21	78.06	27.19	78.06	Yamuna River	2.1	Yamuna	Yamuna	Ganga
2577	Stream 3	02055516504R0031	26.19	79.05	26.23	79.06	Pahuj River	6.3	Pahuj River	Yamuna	Ganga
2578	Stream 3	02055716203R0001	26.44	79.36	26.43	79.39	Khanki Drain	4.78	Khanki Drain	Yamuna	Ganga
2579	Stream 3	02056216505R0311	26.21	79.45	26.21	79.50	Konchmalenga Drain	8.16	Konchmalenga Drain	Yamuna	Ganga
2580	Stream 3	02056316507R0301	26.08	79.75	26.10	79.77	Rayar Nala	4.8	Rayar Drain	Yamuna	Ganga
2581	Stream 3	02056516507R0811	26.09	79.85	26.07	79.87	Kanyar Nala	3.56	Kanyar Drain	Yamuna	Ganga
2582	Stream 3	02056614401R0291	27.59	78.12	27.55	78.19	sengar nadi	17.9	Sengar River	Yamuna	Ganga
2583	Stream 3	02056616104R0591	26.67	79.31	26.66	79.33	sengar	3.56	Sengar River	Yamuna	Ganga
2584	Stream 3	02057116601R0591	25.27	78.52	25.30	78.53	Ghurari Nadi	7.23		Yamuna	Ganga
2585	Stream 3	02057116705R0621	24.51	78.75	24.51	78.73	Malanda Nala	4.48		Yamuna	Ganga

Sr. No.	Rivers	River Code	Origin		Destination		Confluecne with	Length (km)	Sub-sub Basin	Sub Basin	Basin
			Lati-tude	Long-itude	Lati-tude	Long-itude					
2586	Stream 3	02057116703R0551	24.80	78.72	24.79	78.77	Jamini River	6.77		Yamuna	Ganga
2587	Stream 3	02057116704R0371	24.57	78.52	24.55	78.56	Garagau Or Lakheri Nala	6.44		Yamuna	Ganga
2588	Stream 3	02057116703R0691	24.69	78.65	24.69	78.61	Sajnam Nadi	5.21		Yamuna	Ganga
2589	Stream 3	02057116701R0501	24.99	78.56	24.98	78.58	Shahzad Nadi	3.53		Yamuna	Ganga
2590	Stream 3	02057116606R0841	25.59	79.12	25.67	79.13	Sasor Nala	13.3		Yamuna	Ganga
2591	Stream 3	02057116705R0962	24.47	78.84	24.43	78.94	Rohini River	15		Yamuna	Ganga
2592	Stream 3	02057116604R0831	25.19	79.12	25.19	79.15	Sijar Nala	4.93		Yamuna	Ganga
2593	Stream 3	02057116604R0524	25.31	78.98	25.33	78.99	Gairaha Nala	4		Yamuna	Ganga
2594	Stream 3	02057116607R0181	25.36	79.24	25.38	79.21	Dudehri Nala	5.27		Yamuna	Ganga
2595	Stream 3	02057116607R0021	25.41	79.09	25.45	79.11	Patrahi Nadi	10		Yamuna	Ganga
2596	Stream 3	02057116606R0702	25.48	79.05	25.54	79.09	Stream 2	10.6		Yamuna	Ganga
2597	Stream 3	02057116606R0161	25.56	79.22	25.54	79.26	Lakheri Nadi	8.43		Yamuna	Ganga
2598	Stream 3	02057116603R0871	25.63	79.34	25.64	79.36	Dhasan River	4.54		Yamuna	Ganga
2599	Stream 3	02057116603R0583	25.67	79.21	25.66	79.23	Parsua Nala	5.1		Yamuna	Ganga
2600	Stream 3	02057116603R0283	25.74	79.27	25.73	79.29	Gulati Nala	4.84		Yamuna	Ganga
2601	Stream 3	02057116806R0271	25.79	79.63	25.83	79.66	Parwar Nadi	7.72		Yamuna	Ganga
2602	Stream 3	02057116903R0341	25.26	79.52	25.29	79.53	Gunchi River	5.5		Yamuna	Ganga
2603	Stream 3	02057116806R0721	25.81	79.84	25.81	79.86	Birma River	4.19		Yamuna	Ganga
2604	Stream 3	02057116802R0781	25.91	80.01	25.89	80.02	Betwa River	3.86		Yamuna	Ganga
2605	Stream 3	02057316409R0361	26.25	80.16	26.23	80.12	Drain6-Non River	5.98		Yamuna	
2606	Stream 3	02057716306R0431	26.70	79.77	26.67	79.82	Chhoha nala	8.73		Yamuna	
2607	Stream 3	02059517007R0261	25.28	80.68	25.29	80.71	Baghain River	5.16	Yamuna	Ganga	
2608	Stream 3	02059617205R0911	25.97	80.86	25.95	80.86	Stream 13	4.82		Yamuna	
2609	Stream 3	02059617211R0651	25.57	81.12	25.55	81.11	Sasur khaderi Nadi No.2	3.9		Yamuna	
2610	Stream 3	020511317403R0411	25.54	81.48	25.50	81.49	Sasur khaderi Nadi	7.97		Yamuna	
2611	Stream 3	020702	28.59	81.25	28.35	81.06	Ghagra	39.3	Ghaghra River	Ghaghra	Ganga
2612	Stream 3	02070515308R0271	28.52	80.52	28.48	80.63	Sarju or Suheli River	14.9	Sarju or Suheli River	Ghaghra	Ganga
2613	Stream 3	02070818005R0761	28.20	81.46	28.06	81.44	Babai River	30.2	Babai River	Ghaghra	Ganga
2614	Stream 3	02070915314R0131	28.27	80.80	28.23	80.80	Bahatiya Nadi or Ghaghi Nadi	5.61	Sharda River	Ghaghra	Ganga
2615	Stream 3	02071315410U0911	27.29	81.12	27.31	81.23	Somli Nadi	14.3	Old bed of Chauka River	Ghaghra	Ganga

Sr. No.	Rivers	River Code	Origin		Destination		Confluecne with	Length (km)	Sub-sub Basin	Sub Basin	Basin
			Lati-tude	Long-itude	Lati-tude	Long-itude					
2616	stream 3	02071518011R0061	27.61	81.50	27.56	81.57	Sarju River	17.5	Sarju River	Ghaghra	Ganga
2617	Stream 3	02072218301R0881	27.05	82.42	27.03	82.42	Bisahi Nadi	3	Kuwano River	Ghaghra	Ganga
2618	Stream 3	02072218506R2241	26.80	82.53	26.82	82.57	Rawai Nadi	5.3	Kuwano River	Ghaghra	Ganga
2619	Stream 3	02072218507R1171	26.67	82.60	26.70	82.64	Manwar Nadi or Manorama	5.82	Kuwano River	Ghaghra	Ganga
2620	Stream 3	02072218607R0001	26.68	83.02	26.69	83.01	Kathehia Nala	2.6	Kuwano River	Ghaghra	Ganga
2621	Stream 3	02072218609R0141	26.56	83.03	26.58	83.05	Kuwano River	4.81	Kuwano River	Ghaghra	Ganga
2622	Stream 3	02072319105R0021	26.34	83.13	26.28	83.21	Choti Saryu River	20.9	Choti Saryu River	Ghaghra	Ganga
2623	Stream 3	02072418201R09710	27.76	82.40	27.71	82.33	Stream 1	12.9	Rapti River	Ghaghra	Ganga
2624	Stream 3	020724	27.50	83.38	27.42	83.41	Ghonghi Nadi	16.2	Rapti River	Ghaghra	Ganga
2625	Stream 3	02072418403R0591	27.40	82.93	27.25	82.99	Budhi Rapti River	29.6	Rapti River	Ghaghra	Ganga
2626	Stream 3	02072418705R0001	27.27	83.44	27.16	83.41	Rohini River	25.5	Rapti River	Ghaghra	Ganga
2627	Stream 3	02072418607R0571	26.77	83.09	26.78	83.11	Aami River	4.69	Rapti River	Ghaghra	Ganga
2628	Stream 3	02072418604R1071	26.76	83.01	26.76	83.03	Khudwa Nala	3.52	Rapti River	Ghaghra	Ganga
2629	Stream 3	02072719011R0491	26.24	83.97	26.23	83.99	Choti Gandak River	3.13	Choti Gandak	Ghaghra	Ganga
2630	Stream 3	02002915304R0571	27.83	80.09	27.77	80.06	Sukheta River	9.14	Sukheta River	Ganga Direct	Ganga
2631	Stream 3	02002915203R0231	28.15	80.04	28.11	79.99	Khannaut River	14.9	Khannaut River	Ganga Direct	Ganga
2632	Stream 3	02002915103R0571	28.58	79.74	28.40	79.73	Garra River	37.9	Garra River	Ganga Direct	Ganga
2633	Stream 3	02003216402R0431	26.88	80.07	26.86	80.04	Isan River	5.21	Isan River	Ganga Direct	Ganga
2634	Stream 3	02003616408R0391	26.22	80.41	26.21	80.42	Pandu River	2.3	Pandu River	Ganga Direct	Ganga
2635	Stream 3	02003715614R0961	26.42	80.67	26.39	80.73	Loni River	10.4	Loni River	Ganga Direct	Ganga
2636	Stream 3	02004317518R0061	25.10	82.03	25.18	82.05	Tons Nadi	17.8	Tons Nadi	Ganga Direct	Ganga
2637	Stream 3	02004317518R0711	25.10	81.99	25.04	81.96	Lapri River	10.9	Lapri River	Ganga Direct	Ganga
2638	Stream 3	02004319907R0841	24.87	82.15	24.90	82.14	Seoti River	4	Seoti River	Ganga Direct	Ganga
2639	Stream 3	02004517518R0441	25.08	82.18	25.13	82.25	Karnauti Drain	20.2	Karnauti Drain	Ganga Direct	Ganga

Sr. No.	Rivers	River Code	Origin		Destination		Confluecne with	Length (km)	Sub-sub Basin	Sub Basin	Basin
			Lati-tude	Long-itude	Lati-tude	Long-itude					
2640	Stream 3	02048415011R0261	28.37	79.20	28.30	79.22	Aril River	15.4	Aril river	Ram-ganga	Ganga
2641	Stream 3	02063517602R0721	27.36	80.90	27.12	81.15	Kalyani River	62.6	Kalyani River	Gomti	Ganga
2642	Stream 3	02048515014R0581	28.69	79.64	28.60	79.63	Kailash nadi_Pangili Nadi	15.2	East Bahgul Nadi	Ramganga	Ganga
2643	Stream 30	02042114211R0541	28.17	78.03	28.18	78.07	Kali River	4.92	Stream 30	Kali East	Ganga
2644	Stream 31	02042014210R0691	28.28	78.01	28.25	77.99	Kali River	4.25	Stream 31	Kali East	Ganga
2645	Stream 32	02041714201U0001	28.40	77.85	28.39	77.86	Kali River	1.77	Stream 32	Kali East	Ganga
2646	Stream 32	02065815810R0881	26.19	81.32	26.18	81.30	Sai River	3.72	Sai River	Gomti	Ganga
2647	Stream 33	02041614201R0191	28.42	77.82	28.43	77.84	Kali River	2.32	Stream 33	Kali East	Ganga
2648	Stream 33	02065815810R0271	26.21	81.29	26.19	81.29	Sai River	4.37	Sai River	Gomti	Ganga
2649	Stream 34	02041514203R0481	28.46	77.82	28.46	77.82	Kali River	0.95	Stream 34	Kali East	Ganga
2650	Stream 35	02041214214R0201	28.61	77.93	28.55	77.84	Kali River	11.9	Stream 35	Kali East	Ganga
2651	Stream 35	02065815801R0	26.32	81.22	26.27	81.21	Sai River	10.3	Sai River	Gomti	Ganga
2652	Stream 36	02065815512R0821	26.99	80.23	27.03	80.29	Sai River	8.73	Sai River	Gomti	Ganga
2653	Stream 37	02065815517R0761	27.20	80.18	27.15	80.26	Sai River	13.6	Sai River	Gomti	Ganga
2654	Stream 38	02065815501R0562	27.29	80.29	27.27	80.25	Sai River	4.85	Sai River	Gomti	Ganga
2655	Stream 4	02047216006R0121	27.08	79.80	27.12	79.81	Kali River	7.58	Stream 4	Kali East	Ganga
2656	Stream 4	02066217607R0641	26.89	81.49	26.85	81.49	Kalyani River	4.99	Kalyani River	Gomti	Ganga
2657	Stream 4	02065817503R0571	25.68	81.82	25.74	81.82	Bakulahi River	7.72	Sai River	Gomti	Ganga
2658	Stream 4	02063519405R0441	25.62	83.01	25.62	82.97	Gomti River	5.52	Stream 4	Gomti	Ganga
2659	Stream 4	02062913202R0152	30.17	77.77	30.17	77.75	Nagdev Nadi	2.42	Nagdev Nadi	Yamuna	Ganga
2660	Stream 4	02062913203R0121	30.04	77.58	30.03	77.59	Dhamola River	0.98	Dhamola River	Yamuna	Ganga
2661	Stream 4	02062913304R0512	29.30	77.65	29.29	77.64	Kali West	2.14	Kali West	Yamuna	Ganga
2662	Stream 4	02062913303R0531	29.27	77.32	29.27	77.32	Krishni River	0.19	Krishni River	Yamuna	Ganga
2663	Stream 4	02062913805R0471	29.01	77.47	28.99	77.47	Hindon	3.56	Stream 4	Yamuna	Ganga
2664	Stream 4	02054614706R0641	27.21	78.41	27.12	78.37	Yamuna River	11.8	Yamuna	Yamuna	Ganga
2665	Stream 4	02055516504R0641	26.09	79.06	26.12	79.02	Pahuj River	10.9	Pahuj River	Yamuna	Ganga
2666	Stream 4	02056216504R1451	26.05	79.11	26.18	79.33	Konchmalenga Drain	32.4	Konchmalenga Drain	Yamuna	Ganga
2667	Stream 4	02056316507R0331	26.06	79.77	26.07	79.77	Rayar Nala	1.29	Rayar Drain	Yamuna	Ganga
2668	Stream 4	02056516507R0821	26.07	79.84	26.07	79.86	Kanyar Nala	3.99	Kanyar Drain	Yamuna	Ganga

Sr. No.	Rivers	River Code	Origin		Destination		Confluence with	Length (km)	Sub-sub Basin	Sub Basin	Basin
			Latitude	Longitude	Latitude	Longitude					
2669	Stream 4	02056614401R0341	27.56	78.14	27.57	78.17	sengar nadi	5.94	Sengar River	Yamuna	Ganga
2670	Stream 4	02056616108R0001	26.81	79.21	26.74	79.15	sengar	13.4	Sengar River	Yamuna	Ganga
2671	Stream 4	02057116601R	25.29	78.40	25.26	78.45	Ghurari Nadi	7.67		Yamuna	Ganga
2672	Stream 4	020571	24.76	78.81	24.75	78.78	Jamini River	6.41		Yamuna	Ganga
2673	Stream 4	02057116704R0202	24.65	78.57	24.68	78.61	Sajnam Nadi	8.19		Yamuna	Ganga
2674	Stream 4	02057116703R0021	24.92	78.58	24.97	78.57	Shahzad Nadi	8.42		Yamuna	Ganga
2675	Stream 4	02057116706R0972	24.34	78.89	24.41	78.93	Rohini River	12.5		Yamuna	Ganga
2676	Stream 4	02057116606R0471	25.50	79.35	25.51	79.38	Dhasan River	6.16		Yamuna	Ganga
2677	Stream 4	02057116604R0523	25.32	78.97	25.33	78.99	Gairaha Nala	2.91		Yamuna	Ganga
2678	Stream 4	02057116607R0281	25.34	79.21	25.36	79.21	Dudehri Nala	3.82		Yamuna	Ganga
2679	Stream 4	02057116606R0931	25.48	79.07	25.45	79.11	Patrahi Nadi	8.84		Yamuna	Ganga
2680	Stream 4	02057116605R0791	25.57	79.04	25.54	79.08	Stream 2	9.99		Yamuna	Ganga
2681	Stream 4	02057116606R0191	25.54	79.20	25.53	79.23	Lakheri Nadi	7.18		Yamuna	Ganga
2682	Stream 4	02057116603R0582	25.66	79.19	25.66	79.22	Parsua Nala	4.42		Yamuna	Ganga
2683	Stream 4	02057116806R0251	25.82	79.60	25.83	79.62	Parwar Nadi	4.13		Yamuna	Ganga
2684	Stream 4	02057116804R0111	25.80	79.87	25.81	79.86	Birma River	2.26		Yamuna	Ganga
2685	Stream 4	02057116804R0031	25.86	79.97	25.89	79.99	Betwa River	4.6		Yamuna	Ganga
2686	Stream 4	02057716008R1081	26.76	79.71	26.69	79.83	Chhoha nala	15		Yamuna	
2687	Stream 4	02059617213R0971	25.54	81.08	25.56	81.08	Sasur khaderi Nadi No.2	2.34		Yamuna	
2688	Stream 4	020511317408R1041	25.59	81.41	25.55	81.42	Sasur khaderi Nadi	7.36		Yamuna	
2689	Stream 4	02070115314R0461	28.45	80.99	28.39	81.03	Ghagra	19.2	Ghaghra River	Ghaghra	Ganga
2690	Stream 4	02070415308F0001	28.58	80.47	28.49	80.61	Sarju or Suheli River	31.2	Sarju or Suheli River	Ghaghra	Ganga
2691	Stream 4	02070818005R0731	28.14	81.38	28.08	81.40	Babai River	8.67	Babai River	Ghaghra	Ganga
2692	Stream 4	02071518006R0341	27.83	81.44	27.74	81.39	Sarju River	33.5	Sarju River	Ghaghra	Ganga
2693	Stream 4	02072218509R1041	26.89	82.47	26.86	82.54	Rawai Nadi	11.1	Kuwano River	Ghaghra	Ganga
2694	Stream 4	02072218509R0901	26.89	82.33	26.84	82.40	Manwar Nadi or Manorama	10.8	Kuwano River	Ghaghra	Ganga
2695	Stream 4	02072218502R0641	26.74	82.93	26.75	82.95	Kathehia Nala	3.79	Kuwano River	Ghaghra	Ganga
2696	Stream 4	02072218606R0791	26.64	83.06	26.60	83.03	Kuwano River	7.54	Kuwano River	Ghaghra	Ganga
2697	Stream 4	02072319103R0001	26.27	83.32	26.25	83.41	Choti Saryu River	12.2	Choti Saryu River	Ghaghra	Ganga

Sr. No.	Rivers	River Code	Origin		Destination		Confluecne with	Length (km)	Sub-sub Basin	Sub Basin	Basin
			Lati-tude	Long-itude	Lati-tude	Long-itude					
2698	Stream 4	02072418201R0978	27.57	83.45	27.46	83.42	Ghonghi Nadi	20.9	Rapti River	Ghaghra	Ganga
2699	Stream 4	02072418707R001	27.37	82.64	27.31	82.88	Budhi Rapti River	56.4	Rapti River	Ghaghra	Ganga
2700	Stream 4	02072418411R0001	27.27	83.53	27.25	83.49	Rohini River	9.62	Rapti River	Ghaghra	Ganga
2701	Stream 4	02072418707R0571	27.01	83.01	26.99	82.97	Aami River	7.17	Rapti River	Ghaghra	Ganga
2702	Stream 4	02072418605R1331	26.27	83.99	26.29	83.97	Choti Gandak River	4.83	Choti Gandak	Ghaghra	Ganga
2703	Stream 4	02072719007R0981	27.76	82.38	27.72	82.34	Stream 1	6.82	Rapti River	Ghaghra	Ganga
2704	Stream 4	02003216401R0271	26.82	80.00	26.86	80.02	Isan River	8.18	Isan River	Ganga Direct	Ganga
2705	Stream 4	02003616408R0461	26.20	80.41	26.24	80.40	Pandu River	6.35	Pandu River	Ganga Direct	Ganga
2706	Stream 4	02003715604R0551	26.45	80.65	26.42	80.71	Loni River	11.2	Loni River	Ganga Direct	Ganga
2707	Stream 4	02004317518R0711	25.11	81.99	25.17	82.02	Tons Nadi	11.4	Tons Nadi	Ganga Direct	Ganga
2708	Stream 4	02004317518R1301	25.09	82.02	25.05	82.01	Lapri River	6.33	Lapri River	Ganga Direct	Ganga
2709	Stream 4	02048415011R0281	28.36	79.17	28.32	79.18	Aril River	6.92	Aril river	Ram-ganga	Ganga
2710	Stream 4	02062917309R0581	25.99	82.29	26.00	82.32	Pili River	4.32	Pili River	Gomti	Ganga
2711	Stream 4	02048515101R1841	28.68	79.68	28.62	79.64	Kailash nadi_Pangili Nadi	10.6	East Bahgul Nadi	Ram-ganga	Ganga
2712	Stream 41	02065815803R0	26.26	81.22	26.23	81.22	Sai River	4.42	Sai River	Gomti	Ganga
2713	Stream 42	02065815608R1021	26.73	80.61	26.70	80.72	Sai River	21.2	Sai River	Gomti	Ganga
2714	Stream 5	02047116004R0471	27.12	79.73	27.13	79.76	Kali River	4.96	Stream 5	Kali East	Ganga
2715	Stream 5	02066017614R1031	26.90	81.45	26.87	81.45	Kalyani River	4.15	Kalyani River	Gomti	Ganga
2716	Stream 5	02065819404R0	25.68	82.68	25.66	82.66	Sai River	3.36	Sai River	Gomti	Ganga
2717	Stream 5	02063519707R0211	25.58	82.87	25.62	82.88	Gomti River	7.78	Stream 5	Gomti	Ganga
2718	Stream 5	02062913202R0151	30.19	77.78	30.18	77.76	Nagdev Nadi	3.31	Nagdev Nadi	Yamuna	Ganga
2719	Stream 5	02062913202R0561	30.15	77.69	30.13	77.66	Dhamola River	5.56	Dhamola River	Yamuna	Ganga
2720	Stream 5	02062913309R0691	29.27	77.66	29.28	77.64	Kali west	2.65	Kali West	Yamuna	Ganga
2721	Stream 5	02062913303R0441	29.32	77.36	29.32	77.36	Krishni River	0.24	Krishni River	Yamuna	Ganga
2722	Stream 5	02062913905R0631	29.03	77.45	29.03	77.45	Hindon	0.94	Stream 5	Yamuna	Ganga
2723	Stream 5	02055014615U0001	26.87	78.60	26.88	78.66	Yamuna River	9.87	Yamuna	Yamuna	Ganga
2724	Stream 5	02055516504R1311	26.07	79.05	26.10	79.02	Pahuj River	6.97	Pahuj River	Yamuna	Ganga
2725	Stream 5	02056316507R0531	25.98	79.65	26.06	79.75	Rayar Nala	20.3	Rayar Drain	Yamuna	Ganga
2726	Stream 5	02056516507R0861	26.03	79.81	26.06	79.85	Kanyar Nala	8.48	Kanyar Drain	Yamuna	Ganga

Sr. No.	Rivers	River Code	Origin		Destination		Confluecne with	Length (km)	Sub-sub Basin	Sub Basin	Basin
			Lati-tude	Long-itude	Lati-tude	Long-itude					
2727	Stream 5	02056614401R0331	27.59	78.14	27.58	78.17	sengar nadi	4	Sengar River	Yamuna	Ganga
2728	Stream 5	02056616102R0961	26.78	79.09	26.77	79.14	sengar	5.56	Sengar River	Yamuna	Ganga
2729	Stream 5	02057116703R0922	24.67	78.71	24.66	78.73	Jamini River	4.32		Yamuna	Ganga
2730	Stream 5	02057116704R0191	24.65	78.59	24.66	78.61	Sajnam Nadi	2.8		Yamuna	Ganga
2731	Stream 5	02057116701R0771	24.99	78.51	24.97	78.55	Shahzad Nadi	5.22		Yamuna	Ganga
2732	Stream 5	02057116706R0681	24.40	78.81	24.39	78.86	Rohini River	8.37		Yamuna	Ganga
2733	Stream 5	02057116604R0522	25.33	78.97	25.33	78.98	Gairaha Nala	1.32		Yamuna	Ganga
2734	Stream 5	02057116607R0422	25.29	79.11	25.31	79.17	Dudehri Nala	10.3		Yamuna	Ganga
2735	Stream 5	02057116606R1121	25.47	79.19	25.49	79.22	Lakheri Nadi	6.29		Yamuna	Ganga
2736	Stream 5	02057116606R0701	25.47	79.05	25.45	79.07	Patrahi Nadi	5.55		Yamuna	Ganga
2737	Stream 5	02057116606R0631	25.54	79.04	25.54	79.07	Stream 2	6.49		Yamuna	Ganga
2738	Stream 5	02057116801R0721	25.75	79.60	25.79	79.60	Parwar Nadi	6.93		Yamuna	Ganga
2739	Stream 5	02057116804R0081	25.79	79.88	25.79	79.86	Birma River	2.92		Yamuna	Ganga
2740	Stream 5	02057116804R0041	25.86	79.95	25.88	79.94	Betwa River	6.46		Yamuna	Ganga
2741	Stream 5	02059617213R0962	25.55	81.06	25.56	81.08	Sasur khaderi Nadi No.2	4.55		Yamuna	
2742	Stream 5	020511317408R0491	25.56	81.26	25.62	81.30	Sasur khaderi Nadi	8.14		Yamuna	
2743	Stream 5	020704	28.68	80.51	28.55	80.57	Sarju or Suheli River	21.7	Sarju or Suheli River	Ghaghra	Ganga
2744	Stream 5	02070715313R0561	28.07	80.98	28.01	81.21	Ghagra	41	Ghaghra River	Ghaghra	Ganga
2745	Stream 5	02072218509R1931	26.88	82.29	26.88	82.31	Manwar Nadi or Manorama	2.66	Kuwano River	Ghaghra	Ganga
2746	Stream 5	02072218606R0421	26.63	82.99	26.60	83.00	Kuwano River	4.12	Kuwano River	Ghaghra	Ganga
2747	Stream 5	02072218604R1771	26.79	82.94	26.77	82.93	Kathehia Nala	3.55	Kuwano River	Ghaghra	Ganga
2748	Stream 5	02072317804R0201	26.32	82.82	26.29	82.96	Choti Saryu River	25.5	Choti Saryu River	Ghaghra	Ganga
2749	Stream 5	02072418402R0141	27.79	82.86	27.41	82.82	Budhi Rapti River	58	Rapti River	Ghaghra	Ganga
2750	Stream 5	02072418708R0171	27.62	83.54	27.29	83.51	Rohini River	70.9	Rapti River	Ghaghra	Ganga
2751	Stream 5	02072719006R0991	26.41	83.97	26.39	83.98	Choti Gandak River	3.15	Choti Gandak	Ghaghra	Ganga
2752	Stream 5	02003216402R0141	26.93	80.00	26.91	79.98	Isan River	4.99	Isan River	Ganga Direct	Ganga
2753	Stream 5	02003616408R0641	26.23	80.36	26.24	80.40	Pandu River	4.43	Pandu River	Ganga Direct	Ganga

Sr. No.	Rivers	River Code	Origin		Destination		Confluecne with	Length (km)	Sub-sub Basin	Sub Basin	Basin
			Lati-tude	Long-itude	Lati-tude	Long-itude					
2754	Stream 5	02003715604R0451	26.51	80.65	26.50	80.63	Loni River	10	Loni River	Ganga Direct	Ganga
2755	Stream 5	02004317515R0321	25.17	81.98	25.15	81.99	Tons Nadi	3.96	Tons Nadi	Ganga Direct	Ganga
2756	Stream 5	02004317519R0661	24.97	81.97	24.94	81.95	Belan River	4.3	Belan River	Ganga Direct	Ganga
2757	Stream 5	02048415014R0681	28.33	79.13	28.33	79.14	Aril River	3	Aril river	Ram-ganga	Ganga
2758	Stream 5	02048515101R1501	28.72	79.68	28.71	79.67	Kailash nadi_Pangili Nadi	2	East Bahgul Nadi	Ram-ganga	Ganga
2759	Stream 6	02047016004R0481	27.13	79.71	27.15	79.74	Kali River	5.47	Stream 6	Kali East	Ganga
2760	Stream 6	02065917602R0561	26.90	81.33	26.90	81.36	Kalyani River	7.22	Kalyani River	Gomti	Ganga
2761	Stream 6	02065819412R0651	25.66	82.64	25.67	82.65	Sai River	4.24	Sai River	Gomti	Ganga
2762	Stream 6	02063519408R0631	25.66	82.87	25.64	82.87	Gomti River	3.41	Stream 6	Gomti	Ganga
2763	Stream 6	02062913202R0141	30.20	77.79	30.18	77.76	Nagdev Nadi	3.97	Nagdev Nadi	Yamuna	Ganga
2764	Stream 6	02062913309R0581	29.30	77.66	29.30	77.65	Kali West	0.98	Kali West	Yamuna	Ganga
2765	Stream 6	02062913303R0461	29.32	77.35	29.32	77.36	Krishni River	0.26	Krishni River	Yamuna	Ganga
2766	Stream 6	02062913805R0101	29.05	77.47	29.05	77.45	Hindon	1.92	Stream 6	Yamuna	Ganga
2767	Stream 6	02055114707R0611	26.99	78.71	26.92	78.74	Yamuna River	11.9	Yamuna	Yamuna	Ganga
2768	Stream 6	02055516602R0	25.43	78.54	25.46	78.52	Pahuj River	4.41	Pahuj River	Yamuna	Ganga
2769	Stream 6	02056516507R0511	26.03	79.79	26.06	79.80	Kanyar Nala	4.8	Kanyar Drain	Yamuna	Ganga
2770	Stream 6	02056614306R0771	27.78	78.13	27.75	78.17	sengar nadi	5.88	Sengar River	Yamuna	Ganga
2771	Stream 6	02056616102R0901	26.80	79.05	26.82	79.07	sengar	4.19	Sengar River	Yamuna	Ganga
2772	Stream 6	02057116703R0921	24.66	78.71	24.66	78.73	Jamini River	2.23		Yamuna	Ganga
2773	Stream 6	02057116704R0201	24.64	78.56	24.65	78.61	Sajnam Nadi	7.68		Yamuna	Ganga
2774	Stream 6	02057116703R0011	24.94	78.54	24.95	78.54	Shahzad Nadi	2.48		Yamuna	Ganga
2775	Stream 6	02057116606R1161	25.44	79.19	25.47	79.22	Lakheri Nadi	7.42		Yamuna	Ganga
2776	Stream 6	020571	25.41	78.91	25.41	78.98	Patrahi Nadi	11.2		Yamuna	Ganga
2777	Stream 6	02057116507R0791	25.92	79.84	25.90	79.83	Betwa River	6.83		Yamuna	Ganga
2778	Stream 6	02057116806R0751	25.77	79.84	25.78	79.86	Birma River	4.31		Yamuna	Ganga
2779	Stream 6	02057716305R0251	26.61	79.67	26.63	79.67	Rind	3.85		Yamuna	
2780	Stream 6	02059617213R0891	25.57	81.12	25.57	81.10	Sasur khaderi Nadi No.2	4.88		Yamuna	
2781	Stream 6	020511317408R0201	25.63	81.25	25.63	81.29	Sasur khaderi Nadi	5.95		Yamuna	

Sr. No.	Rivers	River Code	Origin		Destination		Confluecne with	Length (km)	Sub-sub Basin	Sub Basin	Basin
			Lati-tude	Long-itude	Lati-tude	Long-itude					
2782	Stream 6	02070618005R0221	28.21	81.20	28.02	81.20	Ghagra	27	Ghaghra River	Ghaghra	Ganga
2783	Stream 6	02072218509R0161	26.92	82.27	26.89	82.30	Manwar Nadi or Manorama	4.97	Kuwano River	Ghaghra	Ganga
2784	Stream 6	02072218508R1491	26.65	82.84	26.61	82.94	Kuwano River	19	Kuwano River	Ghaghra	Ganga
2785	Stream 6	02072218513R0781	26.81	82.84	26.83	82.86	Kathehia Nala	2.77	Kuwano River	Ghaghra	Ganga
2786	Stream 6	02072418402R0011	27.55	82.74	27.43	82.74	Budhi Rapti River	27.2	Rapti River	Ghaghra	Ganga
2787	Stream 6	02072418708R1071	27.46	83.71	27.39	83.66	Rohini River	15.1	Rapti River	Ghaghra	Ganga
2788	Stream 6	02072719012R0521	26.55	83.91	26.49	83.88	Choti Gandak River	8.44	Choti Gandak	Ghaghra	Ganga
2789	Stream 6	02003216008R0521	26.89	79.95	26.92	79.95	Isan River	4.86	Isan River	Ganga Direct	Ganga
2790	Stream 6	02003616408R0201	26.25	26.25	26.27	80.35	Pandu River	4.47	Pandu River	Ganga Direct	Ganga
2791	Stream 6	02003715604R0791	26.54	80.56	26.50	80.62	Loni River	3.56	Loni River	Ganga Direct	Ganga
2792	Stream 6	02004317518R0621	25.14	81.98	25.15	81.98	Tons Nadi	4.65	Tons Nadi	Ganga Direct	Ganga
2793	Stream 6	02004317519R1871	24.88	82.08	24.90	82.07	Belan River	4.82	Belan River	Ganga Direct	Ganga
2794	Stream 6	02048415014R0521	28.38	79.10	28.36	79.10	Aril River	2.78	Aril river	Ram-ganga	Ganga
2795	Stream 7	02046915903R1551	27.22	79.64	27.19	79.62	Kali River	6.24	Stream 7	Kali East	Ganga
2796	Stream 7	02065817602R0301	26.95	81.35	26.94	81.36	Kalyani River	2.45	Kalyani River	Gomti	Ganga
2797	Stream 7	02065619419R1581	25.67	82.77	25.69	82.80	Gomti River	4.96	Stream 7	Gomti	Ganga
2798	Stream 7	02063519412R0701	25.66	82.62	25.69	82.63	Sai River	5.32	Sai River	Gomti	Ganga
2799	Stream 7	02062913202F0001	30.22	77.79	30.18	77.77	Nagdev Nadi	4.83	Nagdev Nadi	Yamuna	Ganga
2800	Stream 7	02062913302U0002	29.29	77.48	29.29	77.48	Hindon	0.19	Stream 7	Yamuna	Ganga
2801	Stream 7	02062913304R0511	29.31	77.65	29.30	77.65	Kali west	0.16	Kali West	Yamuna	Ganga
2802	Stream 7	02062913303R0381	29.33	77.36	29.33	77.35	Krishni River	0.44	Krishni River	Yamuna	Ganga
2803	Stream 7	02055316101R0481	26.80	78.80	26.81	78.85	Yamuna River	8.46	Yamuna	Yamuna	Ganga
2804	Stream 7	02055516601R0	25.40	78.54	25.43	78.52	Pahuj River	6.43	Pahuj River	Yamuna	Ganga
2805	Stream 7	02056616102R0001	26.82	79.04	26.83	79.06	sengar	3.22	Sengar River	Yamuna	Ganga
2806	Stream 7	02057116705R0221	24.62	78.72	24.65	78.71	Jamini River	5.57		Yamuna	Ganga
2807	Stream 7	02057116704R0251	24.63	78.56	24.64	78.62	Sajnam Nadi	9.65		Yamuna	Ganga

Sr. No.	Rivers	River Code	Origin		Destination		Confluecne with	Length (km)	Sub-sub Basin	Sub Basin	Basin
			Lati-tude	Long-itude	Lati-tude	Long-itude					
2808	Stream 7	02057116702R0821	24.83	78.42	24.88	78.49	Shahzad Nadi	12.4		Yamuna	Ganga
2809	Stream 7	02057116606R0501	25.44	79.24	25.46	79.22	Lakheri Nadi	3.79		Yamuna	Ganga
2810	Stream 7	02057116507R0671	25.98	79.80	25.91	79.82	Betwa River	12.5		Yamuna	Ganga
2811	Stream 7	02057116804R0311	25.74	79.87	25.75	79.86	Birma River	2.83		Yamuna	Ganga
2812	Stream 7	02057716207R0871	26.61	79.60	26.64	79.65	Rind	8.19		Yamuna	
2813	Stream 7	02059617213R0961	25.59	81.07	25.59	81.09	Sasur khaderi Nadi No.2	3.48		Yamuna	
2814	Stream 7	02072218502R2071	26.65	82.90	26.61	82.92	Kuwano River	11	Kuwano River	Ghaghra	Ganga
2815	Stream 7	02072218513R0451	26.84	82.80	26.85	82.82	Kathehia Nala	4.87	Kuwano River	Ghaghra	Ganga
2816	Stream 7	02072418205F0004	27.68	82.69	27.44	82.70	Budhi Rapti River	49.2	Rapti River	Ghaghra	Ganga
2817	Stream 7	02072719013R0261	26.59	83.84	26.56	83.85	Choti Gandak River	3.14	Choti Gandak	Ghaghra	Ganga
2818	Stream 7	02003216008R0411	26.90	79.91	26.92	79.94	Isan River	4.94	Isan River	Ganga Direct	Ganga
2819	Stream 7	02003616406R0921	26.29	80.31	26.30	80.34	Pandu River	5.11	Pandu River	Ganga Direct	Ganga
2820	Stream 7	02003715604R0531	26.47	80.60	26.48	80.58	Loni River	3.56	Loni River	Ganga Direct	Ganga
2821	Stream 7	02004317518R0601	25.15	81.95	25.16	81.97	Tons Nadi	3.93	Tons Nadi	Ganga Direct	Ganga
2822	Stream 7	02004317520R1771	24.95	82.21	24.97	82.20	Belan River	4.26	Belan River	Ganga Direct	Ganga
2823	Stream 7	02048413504R1141	28.51	78.90	28.47	78.94	Aril River	9.44	Aril river	Ram-ganga	Ganga
2824	Stream 7/Chera Drain	020581	25.05	80.26	25.05	80.29	Ken River	4		Yamuna	
2825	Stream 8	02046816001R0471	27.13	79.57	27.16	79.58	Kali River	6.54	Stream 8	Kali East	Ganga
2826	Stream 8	02065817602R0181	26.96	81.35	26.95	81.36	Kalyani River	2.44	Kalyani River	Gomti	Ganga
2827	Stream 8	02065519404R0411	25.73	82.81	25.70	82.79	Gomti River	5.51	Stream 8	Gomti	Ganga
2828	Stream 8	02063519418R1331	25.72	82.61	25.71	82.60	Sai River	2.66	Sai River	Gomti	Ganga
2829	Stream 8	02062913302U0001	29.30	77.47	29.30	77.48	Hindon	0.42	Stream 8	Yamuna	Ganga
2830	Stream 8	02062913309R0031	29.36	77.72	29.36	77.69	Kali west	4.9	Kali West	Yamuna	Ganga
2831	Stream 8	020629SS03R0341	29.35	77.33	29.35	77.33	Krishni River	0.1	Krishni River	Yamuna	Ganga
2832	Stream 8	02055516601R0361	25.39	78.52	25.41	78.51	Pahuj River	4.12	Pahuj River	Yamuna	Ganga
2833	Stream 8	02056614805R0441	27.01	78.98	26.90	78.97	sengar	19.9	Senger River	Yamuna	Ganga
2834	Stream 8	02057116703R0721	24.65	78.67	24.65	78.71	Jamini River	5.81		Yamuna	Ganga

Sr. No.	Rivers	River Code	Origin		Destination		Confluecne with	Length (km)	Sub-sub Basin	Sub Basin	Basin
			Lati-tude	Long-itude	Lati-tude	Long-itude					
2835	Stream 8	02057116705R0022	24.64	78.66	24.64	78.62	Sajnam Nadi	7		Yamuna	Ganga
2836	Stream 8	02057116704R0491	24.56	78.41	24.57	78.39	Shahzad Nadi	3.53		Yamuna	Ganga
2837	Stream 8	02057116607R0071	25.39	79.12	25.37	79.14	Lakheri Nadi	3.4		Yamuna	Ganga
2838	Stream 8	02057116507R0001	25.96	79.72	25.89	79.81	Betwa River	20		Yamuna	Ganga
2839	Stream 8	02057116806R0742	25.76	79.82	25.74	79.84	Birma River	3.55		Yamuna	Ganga
2840	Stream 8	02057716207R0511	26.72	79.60	26.71	79.58	Rind	3.5		Yamuna	Ganga
2841	Stream 8	02059617213R0661	25.62	81.07	25.61	81.09	Sasur Khaderi Nadi No.2	3.58		Yamuna	Ganga
2842	Stream 8	02072218508R0941	26.62	82.79	26.61	82.86	Kuwano River	11.4	Kuwano River	Ghaghra	Ganga
2843	Stream 8	02072218513R1851	26.91	82.83	26.89	82.83	Kathehia Nala	2.58	Kuwano River	Ghaghra	Ganga
2844	Stream 8	02072718914R0111	26.93	83.78	26.88	83.78	Choti Gandak River	7.27	Choti Gandak	Ghaghra	Ganga
2845	Stream 8	02003216003R0321	27.02	79.88	26.98	79.88	Isan River	7.79	Isan River	Ganga Direct	Ganga
2846	Stream 8	02003616406R0071	26.39	80.20	26.34	80.33	Pandu River	22	Pandu River	Ganga Direct	Ganga
2847	Stream 8	02003715604R0841	26.52	80.51	26.53	80.53	Loni River	3.46	Loni River	Ganga Direct	Ganga
2848	Stream 8	02004317518R0541	25.12	81.98	25.15	81.92	Tons Nadi	12.2	Tons Nadi	Ganga Direct	Ganga
2849	Stream 8	02004319911R0731	24.84	82.95	24.76	82.92	Belan River	13.2	Belan River	Ganga Direct	Ganga
2850	Stream 8	02046313407F0001	29.42	78.57	29.31	78.64	Ramganga River	18.4	Stream 8	Ram-ganga	Ganga
2851	Stream 8	02048515002R0931	28.85	79.62	28.78	79.61	East Bahgul Nadi	15.3	East Bahgul Nadi	Ram-ganga	Ganga
2852	Stream 8 or Bhambhar	02072418205F0003	27.72	82.67	27.42	82.52	Budhi Rapti River	54	Rapti River	Ghaghra	Ganga
2853	Stream 9	02046715904R0631	27.34	79.44	27.17	79.55	Kali River	35.9	Stream 9	Kali East	Ganga
2854	Stream 9	02065817603R0291	27.08	81.17	27.03	81.28	Kalyani River	22.3	Kalyani River	Gomti	Ganga
2855	Stream 9	02065219407R1641	25.79	82.74	25.75	82.72	Gomti River	13.6	Stream 9	Gomti	Ganga
2856	Stream 9	02063519412R0491	25.67	82.57	25.71	82.59	Sai River	7.59	Sai River	Gomti	Ganga
2857	Stream 9	02062913306R0171	29.58	77.57	29.57	77.56	Hindon	2.26	Stream 9	Yamuna	Ganga
2858	Stream 9	02062913302R0261	29.41	77.67	29.41	77.67	Kali West	0.45	Kali West	Yamuna	Ganga
2859	Stream 9	020629SSS05R0281	29.38	77.33	29.37	77.33	Krishni River	0.34	Krishni River	Yamuna	Ganga
2860	Stream 9	02055516601R0351	25.38	78.51	25.41	78.50	Pahuj River	4.24	Pahuj River	Yamuna	Ganga
2861	Stream 9	02056614803R0731	27.11	78.89	27.09	78.88	sengar	3.51	Senger River	Yamuna	Ganga

Sr. No.	Rivers	River Code	Origin		Destination		Confluecne with	Length (km)	Sub-sub Basin	Sub Basin	Basin
			Lati-tude	Long-itude	Lati-tude	Long-itude					
2862	Stream 9	02056816410R0951	26.00	80.12	26.04	80.11	Yamuna River	9.30		Yamuna	Ganga
2863	Stream 9	02057116705R0041	24.62	78.66	24.63	78.70	Jamini River	5.58		Yamuna	Ganga
2864	Stream 9	02057116705R0021	24.62	78.65	24.63	78.62	Sajnam Nadi	4.78		Yamuna	Ganga
2865	Stream 9	02057116607R0121	25.33	79.12	25.36	79.12	Lakheri Nadi	3.6		Yamuna	Ganga
2866	Stream 9	02057116806R0141	25.85	79.75	25.87	79.77	Betwa River	5.55		Yamuna	Ganga
2867	Stream 9	02057116806R0741	25.74	79.81	25.73	79.82	Birma River	2.54		Yamuna	Ganga
2868	Stream 9	02059617210R0631	25.76	81.09	25.68	81.05	Sasur Khaderi Nadi No.2	18.4		Yamuna	Ganga
2869	Stream 9	02072218501R0801	26.64	82.77	26.63	82.84	Kuwano River	11	Kuwano River	Ghaghra	Ganga
2870	Stream 9	02072218513R2091	26.90	82.78	26.89	82.81	Kathehia Nala	5.33	Kuwano River	Ghaghra	Ganga
2871	Stream 9	02072418202R1081	27.44	82.31	27.44	82.37	Budhi Rapti River	9	Rapti River	Ghaghra	Ganga
2872	Stream 9	02072718706R0691	26.99	83.68	26.94	83.71	Choti Gandak River	8.6	Choti Gandak	Ghaghra	Ganga
2873	Stream 9	02003216008R0361	26.92	79.81	26.98	79.85	Isan River	9.98	Isan River	Ganga Direct	Ganga
2874	Stream 9	02003616404R1031	26.57	80.15	26.53	80.17	Pandu River	6.8	Pandu River	Ganga Direct	Ganga
2875	Stream 9	02004317518R0281	25.12	81.91	25.15	81.90	Tons Nadi	6.61	Tons Nadi	Ganga Direct	Ganga
2876	Stream 9	02004320002R2411	24.72	82.94	24.75	82.92	Belan River	7.48	Belan River	Ganga Direct	Ganga
2877	Stream 9	02048506706R0471	28.89	79.69	28.83	79.64	East Bahgul Nadi	13.1	East Bahgul Nadi	Ram-ganga	Ganga
2878	Stream1	02066619707R1151	25.45	82.88	25.48	82.96	Nand River	12.8	Nand River	Gomti	Ganga
2879	Stream1	02066619707R0881	25.48	82.91	25.48	82.95	Stream1	7.15	Nand River	Gomti	Ganga
2880	Stream1	02057116603R1151	25.58	79.11	25.56	79.10	Stream 2	6.64		Yamuna	Ganga
2881	Stream1	02057717208R0121	26.05	80.52	26.02	80.47	Rind	9.62		Yamuna	Ganga
2882	Stream1	02058817008R0561	25.65	80.59	25.66	80.62	Drain 1-Usra Drain	5.9		Yamuna	Ganga
2883	Stream1	02004619904R0601	25.07	82.58	25.14	82.53	Ojhala River	18.6	Ojhala River	Ganga Direct	Ganga
2884	Stream1	02004719906R0161	25.01	82.57	25.02	82.59	Dahau Drain	3.8	Dahau Drain	Ganga Direct	Ganga
2885	Stream1	02004719905R0361	25.12	82.67	25.15	82.67	Khajuri Drain	6.17	Khajuri Drain	Ganga Direct	Ganga
2886	Stream1	02005119910R0321	25.13	83.02	25.16	82.99	Jirgo River	9.87	Kalkaliya River	Ganga Direct	Ganga
2887	Stream1	02005219806R0711	25.39	82.63	25.39	82.62	Morwa River	1.59	Morwa River	Ganga Direct	Ganga

Sr. No.	Rivers	River Code	Origin		Destination		Confluence with	Length (km)	Sub-sub Basin	Sub Basin	Basin
			Latitude	Longitude	Latitude	Longitude					
2888	Stream1	02005219416R0571	25.49	82.62	25.49	82.63	Basuhi River	1.72	Basuhi River	Ganga Direct	Ganga
2889	Stream1	02005219708R0181	25.35	82.76	25.36	82.76	Stream 6	1.55	Stream6	Ganga Direct	Ganga
2890	Stream1	02005219701R0371	25.32	82.79	25.33	82.77	Matuka Nala	2.29	Matuka Drain	Ganga Direct	Ganga
2891	Stream1	02005219705R1451	25.42	82.84	25.41	82.81	Varuna River	4.91	Stream5	Ganga Direct	Ganga
2892	Stream1	02005219701U0001	25.34	82.92	25.34	82.93	Varuna River	2.23	Varuna River	Ganga Direct	Ganga
2893	Stream1	02005419601R0791	25.36	83.50	25.38	83.50	Aghariyabr River	3.56	Aghariyabr River	Ganga Direct	Ganga
2894	Stream1	02005519503R0691	25.58	83.35	25.55	83.36	Gangi River	24.5	Gangi River	Ganga Direct	Ganga
2895	Stream1	02005719507R0301	25.54	83.68	25.51	83.70	Nagsar Drain	4.35	Nagsar Drain	Ganga Direct	Ganga
2896	Stream1	02005819506R0751	25.40	83.66	25.38	83.66	Eknaiya Drain	5.18	Eknaiya Drain	Ganga Direct	Ganga
2897	Stream1	02005819602R0851	25.21	83.23	25.22	83.25	Garai River	3	Garai River	Ganga Direct	Ganga
2898	Stream1	02005819602R1151	25.18	25.18	25.19	83.25	Chandraprabha River	4.29	Chandraprabha River	Ganga Direct	Ganga
2899	Stream1	02006119316R1741	25.63	83.96	25.69	83.96	Maghai River	8.64	Maghai River	Ganga Direct	Ganga
2900	Stream1	0200YY19304R1511	25.85	83.97	25.79	84.00	Lahkra River, Buddhi River	10.9	Lahkra River, Buddhi River	Ganga Direct	Ganga
2901	Stream1	0200YY19313U0001	25.85	83.86	25.82	83.84	Stream19	5.26	Stream18	Ganga Direct	Ganga
2902	Stream1	0200YY19313R1511	25.83	83.91	25.78	83.95	Tons River	10.5	Tons River	Ganga Direct	Ganga
2903	Stream1	0200YY19113R0821	26.09	83.21	26.11	83.23	Suksuia Drain	4.21	Suksuia Drain	Ganga Direct	Ganga
2904	Stream1	0200YY19114R1551	26.00	82.79	26.07	82.81	Kanwar River	12.5	Kanwar River	Ganga Direct	Ganga
2905	Stream1	0200YY17806R1651	82.72	82.72	26.24	82.73	Majhoi River	7.95	Majhoi River	Ganga Direct	Ganga
2906	Stream1	02047913601R0521	28.94	79.34	28.91	79.30	Khaira Nadi/ Hatyari Nadi	7.14	Gaula, Bhagul River	Ram-ganga	Ganga
2907	Stream1	02047913601R1761	28.85	79.18	28.83	79.20	Dhakra Nadi	4	Gaula, Bhagul River	Ram-ganga	Ganga

Sr. No.	Rivers	River Code	Origin		Destination		Confluecne with	Length (km)	Sub-sub Basin	Sub Basin	Basin
			Lati-tude	Long-itude	Lati-tude	Long-itude					
2908	Stream1	02047913601U0001	28.81	79.20	28.81	79.21	Sainjini, Thandaani Nadi	0.43	Gaula, Bhagul River	Ram-ganga	Ganga
2909	Stream1	02047913606R1291	28.96	79.18	28.87	79.16	Nihal Nadi 3	16.5	Gaula, Bhagul River	Ram-ganga	Ganga
2910	Stream1	02047913602R0451	28.85	79.18	28.83	79.20	Pilakhar Nadi BaurNadi	4	Gaula, Bhagul River	Ram-ganga	Ganga
2911	Stream10	02005219416R1401	25.46	82.57	25.45	82.57	Varuna River	2.77	Varuna River	Ganga Direct	Ganga
2912	Stream10	02005219801R0781	25.44	82.41	25.37	82.46	Morwa River	14.2	Morwa River	Ganga Direct	Ganga
2913	Stream10	0200YY19101R0791	26.21	82.95	26.17	82.91	Tons River	8.4	Tons River	Ganga Direct	Ganga
2914	Stream11	02005218603R0481	25.46	82.45	25.47	82.47	Varuna River	3.61	Varuna River	Ganga Direct	Ganga
2915	Stream11	02005219802R0141	25.34	82.39	25.37	82.40	Morwa River	4	Morwa River	Ganga Direct	Ganga
2916	Stream11	0200YY17804R0531	26.24	82.87	26.19	82.89	Tons River	10	Tons River	Ganga Direct	Ganga
2917	Stream12	02057116705R0191	24.51	78.64	24.57	78.69	Jamini River	15.3		Yamuna	Ganga
2918	Stream12	02005219403R1251	25.54	82.42	25.52	82.44	Varuna River	4.66	Varuna River	Ganga Direct	Ganga
2919	Stream12	02005819601R1121	25.32	83.44	25.28	83.49	Karamnasa River	11	Karamansa River	Ganga Direct	Ganga
2920	Stream12	0200YY17804R0471	26.26	82.87	26.20	82.86	Tons River	11.3	Tons River	Ganga Direct	Ganga
2921	Stream13	02005219410R1551	25.57	82.36	25.52	82.40	Varuna River	9.88	Varuna River	Ganga Direct	Ganga
2922	Stream13	02005819601R1921	25.26	83.42	25.26	83.45	Karamnasa River	4.47	Karamansa River	Ganga Direct	Ganga
2923	Stream13	0200YY17806R0251	26.35	82.78	26.31	82.77	Tons River	6.84	Tons River	Ganga Direct	Ganga
2924	Stream14	02005217508R0381	25.55	82.12	25.50	82.27	Varuna River	29.3	Varuna River	Ganga Direct	Ganga
2925	Stream14	0200YY17801R1961	26.35	82.61	26.38	82.71	Tons River	21.2	Tons River	Ganga Direct	Ganga
2926	Stream15	02005819601R1731	25.22	83.35	25.21	83.38	Karamnasa River	4.42	Karamansa River	Ganga Direct	Ganga
2927	Stream15	0200YY17801R0961	26.39	82.53	26.42	82.53	Tons River	5.3	Tons River	Ganga Direct	Ganga
2928	Stream16	02005819601R1671	25.25	83.33	25.21	83.36	Karamnasa River	7.72	Karamansa River	Ganga Direct	Ganga
2929	Stream16	0200YY17703R0131	26.61	82.09	26.63	82.11	Tons River	6.3	Tons River	Ganga Direct	Ganga

Sr. No.	Rivers	River Code	Origin		Destination		Confluence with	Length (km)	Sub-sub Basin	Sub Basin	Basin
			Latitude	Longitude	Latitude	Longitude					
2930	Stream17	02005819601R1672	25.25	83.33	25.21	83.34	Karamnasa River	7.7	Karamansa River	Ganga Direct	Ganga
2931	Stream17	0200YY17708R0141	26.74	81.91	26.69	81.94	Tons River	11.2	Tons River	Ganga Direct	Ganga
2932	Stream18	02072218301R0491	27.07	82.48	27.07	82.56	Kuwano River	12	Kuwano River	Ghaghra	Ganga
2933	Stream18	02005819608R0791	25.07	83.32	25.17	83.34	Karamnasa River	14.2	Karamansa River	Ganga Direct	Ganga
2934	Stream18	0200YY19313R1041	25.85	83.82	25.80	83.86	Tons River	11.6	Tons River	Ganga Direct	Ganga
2935	Stream19	02005819608R1551	25.05	83.30	25.17	83.33	Karamnasa River	17	Karamansa River	Ganga Direct	Ganga
2936	Stream2	02066619707R0261	25.56	82.89	25.50	82.94	Nand River	14	Nand River	Gomti	Ganga
2937	Stream2	02057116606R0001	25.60	79.09	25.57	79.09	Stream 2	6.79		Yamuna	Ganga
2938	Stream2	02004619904R0231	25.13	82.49	25.14	82.51	Ojhala River	6	Ojhala River	Ganga Direct	Ganga
2939	Stream2	02004719904U1631	25.14	82.64	25.15	82.65	Khajuri Drain	2.82	Khajuri Drain	Ganga Direct	Ganga
2940	Stream2	02005219806R0701	25.38	82.60	25.37	82.61	Morwa River	2.62	Morwa River	Ganga Direct	Ganga
2941	Stream2	02005219412R1971	25.61	82.60	25.56	82.59	Basuhi River	8.21	Basuhi River	Ganga Direct	Ganga
2942	Stream2	02005219701U0001	25.30	82.81	25.31	82.77	Matuka Nala	4.67	Matuka Drain	Ganga Direct	Ganga
2943	Stream2	02005219702R1221	25.42	82.77	25.43	82.79	Varuna River	2.56	Stream5	Ganga Direct	Ganga
2944	Stream2	02005219701R0671	25.37	82.88	25.37	82.90	Varuna River	1.75	Varuna River	Ganga Direct	Ganga
2945	Stream2	02005419601R1481	25.28	83.38	25.38	83.46	Aghariyabr River	17.8	Aghariyabr River	Ganga Direct	Ganga
2946	Stream2	02005519413R0391	25.70	82.93	25.70	83.03	Gangi River	17.8	Gangi River	Ganga Direct	Ganga
2947	Stream2	02005719507R0881	25.48	83.68	25.51	83.69	Nagsar Drain	14.3	Nagsar Drain	Ganga Direct	Ganga
2948	Stream2	02005819506R0211	25.49	83.82	25.46	83.83	Karamnasa River	3.94	Karamansa River	Ganga Direct	Ganga
2949	Stream2	02005819505R1151	25.41	83.57	25.38	83.65	Eknaiya Drain	15	Eknaiya Drain	Ganga Direct	Ganga
2950	Stream2	02005819602R0581	25.22	83.28	25.23	83.26	Garai River	2.84	Garai River	Ganga Direct	Ganga
2951	Stream2	02005819608R1041	25.09	83.24	25.16	83.23	Chandraprabha River	12.7	Chandraprabha River	Ganga Direct	Ganga
2952	Stream2	02006119514R0611	25.68	83.90	25.69	83.93	Maghai River	7.53	Maghai River	Ganga Direct	Ganga

Sr. No.	Rivers	River Code	Origin		Destination		Confluecne with	Length (km)	Sub-sub Basin	Sub Basin	Basin
			Lati-tude	Long-itude	Lati-tude	Long-itude					
2953	Stream2	0200YY19313R0681	25.89	83.88	25.84	83.94	Lahkra River,Buddhi River	10.1	Lahkra Riv-er, Buddhi River	Ganga Direct	Ganga
2954	Stream2	0200YY19209R056R	25.90	83.74	25.83	83.76	Tons River	12.8	Tons River	Ganga Direct	Ganga
2955	Stream2	0200YY19114R1291	26.04	82.77	26.07	82.81	Kanwar River	7.62	Kanwar River	Ganga Direct	Ganga
2956	Stream2	0200YY17806R0971	26.31	82.61	26.26	82.66	Majhoi River	14.8	Majhoi River	Ganga Direct	Ganga
2957	Stream2	02047913601R1451	28.90	79.19	28.89	79.20	Dhakra Nadi	1.31	Gaula, Bhagul River	Ram-ganga	Ganga
2958	Stream2	02047906700R3641	29.04	79.18	29.01	79.17	Nihal Nadi 2	6.2	Gaula, Bhagul River	Ram-ganga	Ganga
2959	Stream3	02066619707R0491	25.53	82.89	25.51	82.90	Nand River	2.66	Nand River	Gomti	Ganga
2960	Stream3	02057116603R1061	25.60	79.08	25.58	79.08	Stream 2	3.25		Yamuna	Ganga
2961	Stream3	02057716301R0481	26.43	79.97	26.45	79.99	Rind	4.48		Yamuna	
2962	Stream3	02004619908R0131	25.07	82.47	25.11	82.51	Ojhala River	11	Ojhala River	Ganga Direct	Ganga
2963	Stream3	02005219806R1471	25.34	82.63	25.36	82.60	Morwa River	3.36	Morwa River	Ganga Direct	Ganga
2964	Stream3	02005219708R1591	25.30	82.76	25.31	82.77	Matuka Nala	2.17	Matuka Drain	Ganga Direct	Ganga
2965	Stream3	02005219707R1511	25.43	82.88	25.38	82.88	Varuna River	9.51	Varuna River	Ganga Direct	Ganga
2966	Stream3	02005419606R0591	25.41	83.36	25.38	83.39	Aghariyabr River	5.99	Aghariyabr River	Ganga Direct	Ganga
2967	Stream3	02005519413R0221	25.75	82.90	25.74	82.92	Gangi River	3.22	Gangi River	Ganga Direct	Ganga
2968	Stream3	02005719505R1011	25.46	83.63	25.49	83.63	Nagsar Drain	4.59	Nagsar Drain	Ganga Direct	Ganga
2969	Stream3	02005819506R0221	25.49	83.81	25.46	83.81	Karamnasa River	3.66	Karamansa River	Ganga Direct	Ganga
2970	Stream3	02005819602R0271	25.24	83.27	25.23	83.26	Garai River	2.54	Garai River	Ganga Direct	Ganga
2971	Stream3	02005819607R0321	25.13	83.22	25.16	83.23	Chandrapra-bha River	5.6	Chan-draprabha River	Ganga Direct	Ganga
2972	Stream3	02006119505R1681	25.71	83.83	25.69	83.87	Maghai River	5.57	Maghai River	Ganga Direct	Ganga
2973	Stream3	0200YY19207R0001	25.93	83.56	25.89	83.63	Tons River	11.2	Tons River	Ganga Direct	Ganga
2974	Stream3	0200YY19420R1471	26.06	82.61	26.07	82.78	Kanwar River	28	Kanwar River	Ganga Direct	Ganga
2975	Stream3	0200YY17908R0591	26.24	82.35	26.29	82.45	Majhoi River	16.3	Majhoi River	Ganga Direct	Ganga

Sr. No.	Rivers	River Code	Origin		Destination		Confluecne with	Length (km)	Sub-sub Basin	Sub Basin	Basin
			Lati-tude	Long-itude	Lati-tude	Long-itude					
2976	Stream3	02047913601R1421	28.92	79.21	28.91	79.21	Dhakra Nadi	2.43	Gaula, Bhagul River	Ram-ganga	Ganga
2977	Stream4	02066619702R0531	25.44	82.82	25.50	82.89	Nand River	13	Nand River	Gomti	Ganga
2978	Stream4	02057716301R0241	26.48	79.94	26.50	79.96	Rind	5.47		Yamuna	
2979	Stream4	02004619906R0041	24.98	82.54	25.05	82.51	Ojhala River	11.9	Ojhala River	Ganga Direct	Ganga
2980	Stream4	02005219805R1621	25.30	82.57	25.35	82.57	Morwa River	7.22	Morwa River	Ganga Direct	Ganga
2981	Stream4	02005219708R1461	25.30	82.73	25.31	82.76	Matuka Nala	5.31	Matuka Drain	Ganga Direct	Ganga
2982	Stream4	02005219708R0621	25.38	82.81	25.39	82.82	Varuna River	2.42	Varuna River	Ganga Direct	Ganga
2983	Stream4	02005419605R0511	25.32	83.19	25.36	83.37	Aghariyabr River	27.8	Aghariyabr River	Ganga Direct	Ganga
2984	Stream4	02005819602R0871	25.19	83.22	25.24	83.23	Garai River	6.1	Garai River	Ganga Direct	Ganga
2985	Stream4	02005819909R0931	25.14	83.16	25.12	83.18	Chandrapra-bha River	5	Chan-draprabha River	Ganga Direct	Ganga
2986	Stream4	02006119513R2101	25.70	83.75	25.67	83.74	Maghai River	5.52	Maghai River	Ganga Direct	Ganga
2987	Stream4	0200YY19205R1251	25.97	83.63	25.92	83.63	Tons River	7.42	Tons River	Ganga Direct	Ganga
2988	Stream5	02066619702R0441	25.48	82.80	25.51	82.81	Nand River	6.46	Nand River	Gomti	Ganga
2989	Stream5	02057716306R1381	26.65	79.91	26.54	79.95	Rind	19.8		Yamuna	
2990	Stream5	02004619908R0791	24.98	82.47	25.04	82.50	Ojhala River	10.3	Ojhala River	Ganga Direct	Ganga
2991	Stream5	02005219806U0001	25.38	82.56	25.36	82.55	Morwa River	2.54	Morwa River	Ganga Direct	Ganga
2992	Stream5	02005219708R1111	25.33	82.71	25.32	82.76	Matuka Nala	6.29	Matuka Drain	Ganga Direct	Ganga
2993	Stream5	02005219416R1171	25.46	82.73	25.41	82.81	Varuna River	17.8	Varuna River	Ganga Direct	Ganga
2994	Stream5	02005819506R0731	25.45	83.76	25.40	83.76	Karamnasa River	7.27	Karamansa River	Ganga Direct	Ganga
2995	Stream5	02005819603R0831	25.24	83.11	25.22	83.19	Garai River	14.4	Garai River	Ganga Direct	Ganga
2996	Stream5	02005819607R1851	25.04	83.16	25.05	83.18	Chandrapra-bha River	4.16	Chan-draprabha River	Ganga Direct	Ganga
2997	Stream5	02006119504R0231	25.73	83.53	25.69	83.53	Maghai River	8.98	Maghai River	Ganga Direct	Ganga
2998	Stream5	0200YY19205R0721	26.04	83.60	25.95	83.56	Tons River	14.5	Tons River	Ganga Direct	Ganga

Sr. No.	Rivers	River Code	Origin		Destination		Confluecne with	Length (km)	Sub-sub Basin	Sub Basin	Basin
			Lati-tude	Long-itude	Lati-tude	Long-itude					
2999	Stream6	02005219804R1861	25.33	82.49	25.35	82.53	Morwa River	7.83	Morwa River	Ganga Direct	Ganga
3000	Stream6	02005219708R0111	25.37	82.74	25.38	82.75	Varuna River	7.8	Varuna River	Ganga Direct	Ganga
3001	Stream6	02005219708R1281	25.33	82.72	25.32	82.74	Matuka Nala	1.91	Matuka Drain	Ganga Direct	Ganga
3002	Stream6	02005819506R0681	25.45	83.74	25.41	83.74	Karamnasa River	6.16	Karamansa River	Ganga Direct	Ganga
3003	Stream6	02005819603R1231	25.22	83.14	25.18	83.12	Garai River	5.82	Garai River	Ganga Direct	Ganga
3004	Stream6	02005819609R13911	24.79	83.12	24.82	83.12	Chandraprabha River	4.54	Chandraprabha River	Ganga Direct	Ganga
3005	Stream6	0200YY19208R0411	25.97	83.49	26.00	83.51	Tons River	6.61	Tons River	Ganga Direct	Ganga
3006	Stream7	02005219806R1741	25.40	82.54	25.37	82.52	Morwa River	5.28	Morwa River	Ganga Direct	Ganga
3007	Stream7	02005219702R1151	25.42	82.74	25.39	82.73	Varuna River	6.12	Varuna River	Ganga Direct	Ganga
3008	Stream7	02005819609R0691	24.79	83.11	24.82	83.11	Chandraprabha River	4.76	Chandraprabha River	Ganga Direct	Ganga
3009	Stream7	0200YY19115R0701	26.08	83.29	26.08	83.35	Tons River	9.46	Tons River	Ganga Direct	Ganga
3010	Stream8	02005219806R0111	25.39	82.52	25.38	82.51	Morwa River	2.86	Morwa River	Ganga Direct	Ganga
3011	Stream8	02005219806R1041	25.36	82.65	25.39	82.71	Varuna River	11.2	Varuna River	Ganga Direct	Ganga
3012	Stream8	02005819505R1831	25.36	83.62	25.34	83.64	Karamnasa River	3.85	Karamansa River	Ganga Direct	Ganga
3013	Stream8	02005820001R0991	24.78	83.08	24.82	83.10	Chandraprabha River	6.33	Chandraprabha River	Ganga Direct	Ganga
3014	Stream8	0200YY19119R0381	26.01	83.10	26.04	83.12	Tons River	6.92	Tons River	Ganga Direct	Ganga
3015	Stream9	02005219806R0231	25.41	82.54	25.42	82.57	Varuna River	4	Varuna River	Ganga Direct	Ganga
3016	Stream9	02005219805U0001	25.36	82.50	25.37	82.50	Morwa River	1.46	Morwa River	Ganga Direct	Ganga
3017	Stream9	02005820002R3461	24.79	83.04	24.82	83.08	Chandraprabha River	8.28	Chandraprabha River	Ganga Direct	Ganga
3018	Stream9	0200YY19116R0801	26.07	82.96	26.08	82.97	Tons River	5	Tons River	Ganga Direct	Ganga

Sr. No.	Rivers	River Code	Origin		Destination		Confluence with	Length (km)	Sub-sub Basin	Sub Basin	Basin
			Latitude	Longitude	Latitude	Longitude					
3019	Strem2	02047906795F0002	29.09	79.15	29.05	79.15	Pilakhar Nadi/Baur Nadi	7.13	Gaula, Bhagul River	Ramgan-ga	Ganga
3020	Subra Drain	02053314103R0	28.35	77.69	28.28	77.65	Hirnoti Drain	12	Hirnoti Drain	Yamuna	Ganga
3021	Suhera Nala	02059517101R0701	25.18	80.72	25.16	80.75	Barwa Drain	4.7	Yamuna	Ganga	
3022	Suindi Nala	02058116803R0471	25.61	80.25	25.60	80.28	Ken River	8.63		Yamuna	
3023	Sujanpur Drain	02057714804R0241	27.15	79.07	27.12	79.07	Rind	5.63		Yamuna	
3024	Sukalha Drain	02004319906R0631	24.92	82.48	24.92	82.39	Ghori River	13.2	Ghori River	Ganga Direct	Ganga
3025	Sukarwa Nala	02057116706R0001	24.34	78.61	24.52	78.70	Jamini River	36.6		Yamuna	Ganga
3026	Sukh Rao	02046606143R3371	29.83	78.51	29.59	78.48	Khoh Nadi	34	Khoh River	Ramgan-ga	Ganga
3027	Sukha N	02057116902R1141	25.39	79.73	25.44	79.66	Arjun N	14.4		Yamuna	Ganga
3028	Sukha River	02001113409R0022	29.74	78.33	29.64	78.28	Lakarhan River	17	Lakarhan River	Ganga Direct	Ganga
3029	Sukheli Drain	02058116902R0031	25.57	79.78	25.59	79.94	Sihu Nala	30.2		Yamuna	
3030	Sukheta River	02002915204R1681	27.94	80.03	27.34	79.95	Ganga River	146	Garra River	Ganga Direct	Ganga
3031	Sukhnai Drain	02004319907R0941	24.80	82.16	24.88	82.17	Seoti River	14.8	Seoti River	Ganga Direct	Ganga
3032	Sukhnai Nadi	02057116606R0551	25.40	79.30	25.49	79.37	Dhasan River	16.8		Yamuna	Ganga
3033	Sukhnai Nadi	02057116604R0441	25.37	78.97	25.43	79.05	Patrahi Nadi	16.5		Yamuna	Ganga
3034	Sukhnai Nadi 2	020571	25.13	78.82	25.28	79.27	Dhasan River	61.3		Yamuna	Ganga
3035	Sukhnai Nala	02057116607R0031	25.40	79.12	25.39	79.15	Lakheri Nadi	5.3		Yamuna	Ganga
3036	Sukhnei Nala	02057116903R0001	25.17	79.42	25.26	79.46	Karpia Nadi	13.5		Yamuna	Ganga
3037	Sukhni Nadi	02070915310R0621	27.96	81.04	27.95	81.13	Dahawar River	24	Sharda River	Ghaghra	Ganga
3038	Sukhni Nala	02070515314R0831	28.21	80.85	28.05	81.17	Ghagra	61.4	Ghaghra River	Ghaghra	Ganga
3039	Sukhni Nala	02071015418R0401	27.66	81.15	27.59	81.23	Gobarhia Nadi	23.6	Ull River or Chauka river	Ghaghra	Ganga
3040	Sukhra Drain	02004319907R1461	24.79	82.28	24.84	82.28	Adwa River	9.1	Adwa River	Ganga Direct	Ganga
3041	Sukra Nala	02059717105R0601	25.03	80.94	25.11	80.96	Ohan River	10.9		Yamuna	Ganga
3042	Suksuia Drain	0200YY19107R0021	26.19	83.11	26.11	83.24	Tons River	21.3	Tons River	Ganga Direct	Ganga
3043	Sulkhapur Drain	02065819404R0	25.66	82.72	25.64	82.71	Sai River	3.44	Sai River	Gomti	Ganga
3044	Sultanpur Drain	02054314206R	28.33	77.75	28.32	77.77	Kanwan Nadi	2.22	Kanwan Nadi, Jhar-na Nala	Yamuna	Ganga

Sr. No.	Rivers	River Code	Origin		Destination		Confluecne with	Length (km)	Sub-sub Basin	Sub Basin	Basin
			Lati-tude	Long-itude	Lati-tude	Long-itude					
3045	Sultanpura Drain	02055516503R0531	26.24	79.18	26.24	79.20	Dikauli Drain, Madhogarh Drainage Cut	2.88	Dikauli Drain, Madhogarh Drainage Cut	Yamuna	Ganga
3046	Sulyawa Drain	02004320002R0081	24.79	82.67	24.80	82.70	Raksawa Drain	3.87	Raksawa Drain	Ganga Direct	Ganga
3047	Sunderpur Drain	02003214705R0331									Ganga
3048	Sunhar Drain	02058116803R0851	25.65	79.98	25.63	80.02	Sihu Nala	9		Yamuna	Ganga
3049	Sunna drain	02003220103R0201	27.61	78.60	27.56	78.61	Isan River	6.65	Isan River	Ganga Direct	Ganga
3050	Suntikara Drain	02054314402R1401	27.51	78.05	27.49	78.07	Aligarh Nala	3.77	Aligarh Nala	Yamuna	Ganga
3051	Supa Drain	02052813904R0271	29.20	77.26	29.14	77.23	Natural or Kirthal Drain	8.92	Natural Or Kirthal Drain	Yamuna	Ganga
3052	Supa Nala	02057716302R0171	26.56	79.97	26.45	80.11	Rind	31.9		Yamuna	Ganga
3053	Supa Nala	02058417201R0131	25.79	80.63	25.77	80.58	Yamuna River	9.34		Yamuna	Ganga
3054	Sura Nala	02057116606R0561	25.39	79.24	25.44	79.21	Lakheri Nadi	9.56		Yamuna	Ganga
3055	Surankhal Nala	02046613407R0001	29.59	78.54	29.52	78.49	Uni River	15	Khoh River	Ramganga	Ganga
3056	Surhi	02072418402R0121	27.49	82.85	27.43	82.88	Sotwa	10	Rapti River	Ghaghra	Ganga
3057	Surki Nala	02059217003R0261	25.64	80.82	25.61	80.86	Koyal Nadi	9.79		Yamuna	
3058	Surma Nala	02072518812R1521	28.41	80.79	28.41	80.83	Chhauwa Nala	6.4	Sarju Or Suheli River	Ghaghra	Ganga
3059	Surma Nala	02072418812R1521	26.81	83.19	26.84	83.20	Churma Nala	4.75	Rapti River	Ghaghra	Ganga
3060	Surra Nala	02055516601R0302	25.44	78.43	25.46	78.45	Sanna Nala	3.23	Sanna Drain	Yamuna	Ganga
3061	Susiyarh Nala	02058817008U0001	25.62	80.53	25.69	80.57	Drain 1-Usra Drain	12.4		Yamuna	Ganga
3062	Suswarwa Drain	02004319907R1331	24.82	82.36	24.90	82.29	Belan River	15.5	Belan River	Ganga Direct	Ganga
3063	Suthehra Drain	02061715301R0011	28.06	80.49	27.91	80.51	Sarayan River	62.75	Sarayan River	Gomti	Ganga
3064	Sutia Drain	020658	26.13	81.54	26.07	81.63	Naiya Drain	17	Sai River	Gomti	Ganga
3065	Sutia Drain	02002420206R0231	27.84	78.82	27.79	78.90	Burhi Ganga River	11.9	Burhi Ganga River	Ganga Direct	Ganga
3066	Sutiya Nala	02070915307R0971	28.26	80.70	28.22	80.75	Sharda River	13.3	Sharda River	Ghaghra	Ganga
3067	Suwawan Nadi	02072418202R0871	27.38	82.22	27.18	82.57	Rapti River	82.3	Rapti River	Ghaghra	Ganga
3068	Tahlla Branch Drain	02002420203R0671	27.61	79.17	27.62	79.19	Burhi Ganga River	4.99	Burhi Ganga River	Ganga Direct	Ganga
3069	Taiku Nala	02055916310R0081	26.39	79.55	26.37	79.50	Yamuna River	8.55	Yamuna	Yamuna	Ganga
3070	Tain Darin	02066119408R0241	25.68	82.89	25.62	82.95	Gomti River	13	Tain Darin	Gomti	Ganga
3071	Tainra Nala	02065815602R0331	26.92	80.58	26.81	80.61	Sai River	18.9	Sai River	Gomti	Ganga

Sr. No.	Rivers	River Code	Origin		Destination		Confluence with	Length (km)	Sub-sub Basin	Sub Basin	Basin
			Latitude	Longitude	Latitude	Longitude					
3072	Takipur,Parauri Drain	02053314104R0	28.25	77.68	28.01	77.70	Patwala Nala,Pisawa Drain	28.9	Patwala Drain/ Pisawa Drain	Yamuna	Ganga
3073	Takpura Drain	02056616101R0261	26.84	78.92	26.83	79.03	sirsa	16	Sirsa River, Dhumar River	Yamuna	Ganga
3074	Talangla River	020636	26.55	81.56	26.57	81.61	Kanai River	7.1	Ghagra/ Arahi River/ Raksaha Drain	Gomti	Ganga
3075	Tambura Drain	02065017311R0951	26.06	82.08	25.92	82.41	Pili River	63.2	Pili River	Gomti	Ganga
3076	Tanehwa River	02004319906R1401	24.78	82.66	24.78	82.60	Amhawa ki River	8.31	Amhawa ki River	Ganga Direct	Ganga
3077	Tansipur Cut	02062906803R0891	29.82	77.85	29.80	77.84	Mandet Drain	3.7	Kali West	Yamuna	Ganga
3078	Taraina Nadi	02072418815R1901	26.47	83.42	26.33	83.62	Rapti River	44.2	Rapti River	Ghaghra	Ganga
3079	Taraina Nala	02072418811R1301	26.63	83.15	26.35	83.49	Taraina Nadi	96.4	Rapti River	Ghaghra	Ganga
3080	Tarapur Drain	02054314307R0181	27.84	77.89	27.83	77.87	Kanwan Nadi	2.65	Kanwan Nadi, Jharana Nala	Yamuna	Ganga
3081	Tarauli Branch Drain	02053514502R0601	27.70	77.56	27.65	77.58	Kosi Arterial Drain	7.39	Kosi Arterial Drain	Yamuna	Ganga
3082	Tarauli East Drain	02053514503R0251	27.68	77.59	27.63	77.61	Kosi Arterial Drain	6.25	Kosi Arterial Drain	Yamuna	Ganga
3083	Targawan Drain	02044820107R0761	27.48	78.98	27.47	78.99	Mohanpur Drain	2.43	Mohanpur Drain	Kali East	Ganga
3084	Tarsara Drain	02054314308R0831	27.68	77.92	27.66	77.93	Kanwan Nadi	3.32	Kanwan Nadi, Jharana Nala	Yamuna	Ganga
3085	Tejal Hera	02062913305R0821	29.59	77.84	29.54	77.83	Jat Mujhar Drain	4.96	Kali West	Yamuna	Ganga
3086	Tejpur Cut	02042414304R0291	28.05	78.13	28.05	78.17	Palra Drainage Cut	4.03	Palra Drainage Cut	Kali East	Ganga
3087	Telaha Drain	02004320002R2871	24.68	82.81	24.69	82.80	Ghlhwaha Drain	1.92	Ghlhwaha Drain	Ganga Direct	Ganga
3088	Telar	02072418404R0551	27.42	83.22	27.36	83.17	Dano or Kunhra River	13.6	Rapti River	Ghaghra	Ganga
3089	Teni Drain	02059617213R0121	25.78	81.02	25.73	81.04	Stream 9	9.2		Yamuna	
3090	Teori Drainage Cut	02042414211R0681	28.13	78.07	28.10	78.10	Palra Drainage Cut	4.68	Palra Drainage Cut	Kali East	Ganga
3091	Terha Drain	02062913905R0551	28.89	77.41	28.88	77.40	Hindon	1.23	Terha Drain	Yamuna	Ganga
3092	Terha Or Naku Nala	02057116705R0562	24.56	78.89	24.56	78.85	Bapra Nadi	8.13		Yamuna	Ganga
3093	Terhar Nala	020724	27.11	83.55	26.96	83.47	Chillua River	27.4	Rapti River	Ghaghra	Ganga
3094	Terhi Nadi	02071818004R1801	27.54	81.64	26.78	82.27	Ghagra	240	Ghaghra River	Ghaghra	Ganga

Sr. No.	Rivers	River Code	Origin		Destination		Confluecne with	Length (km)	Sub-sub Basin	Sub Basin	Basin
			Lati-tude	Long-itude	Lati-tude	Long-itude					
3095	Teri Drain	02004317519R0911	25.01	82.05	25.03	81.98	Lapri River	12.8	Lapri River	Ganga Direct	Ganga
3096	Tharri N	02059717101R0001	25.22	80.83	25.24	80.84	Parari Drain	3.48		Yamuna	
3097	Thaska Drain	02062913210R0431	29.71	77.44	29.68	77.45	Krishni River	4.14	Krishni River	Yamuna	Ganga
3098	Thiramai Drain	02056614403R0241	27.72	78.16	27.71	78.20	sengar nadi	4.42	Sengar River	Yamuna	Ganga
3099	Thola Cut	02052613207R1651	29.72	77.33	29.69	77.30	Katha Nala	6.85	Katha Drain	Yamuna	Ganga
3100	Thora River	020059	24.84	84.00	25.56	83.94	Ganga River	173			Ganga
3101	Thothi Drain	02059517101R0691	25.18	80.77	25.26	80.78	Barwa Drain	12.8	Yamuna	Ganga	Ganga
3102	Tibara Nala	02041014002R0201	28.81	77.58	28.80	77.58	Sikri Khurd Drain	1.32	Hawa Drain, Qadirabad Drain, Badirabad Drain	Kali East	Ganga
3103	Tifra Ainabad Nala	02062913210R0412	29.68	77.49	29.66	77.46	Krishni River	3.64	Krishni River	Yamuna	Ganga
3104	Tihora Nala	02071917702R0671	26.72	82.21	26.66	82.39	Ghagra	22	Ghaghra River	Ghaghra	Ganga
3105	Tikangaon Drain	02056616305R0331	26.56	79.72	26.54	79.70	Ratwaha nala	4.18	Ratwaha Nala	Yamuna	Ganga
3106	Tikar Drain	02003715612R0571	26.44	80.77	26.38	80.73	Loni River	9.61	Loni River	Ganga Direct	Ganga
3107	Tikona Nala	02070415308R0841	28.35	80.68	28.37	80.76	Sarju or Suheli River	13.4	Sarju Or Suheli River	Ghaghra	Ganga
3108	Tikri Drain	02002915204R0461	27.99	79.89	27.95	79.86	Garra River	7.66	Garra River	Ganga Direct	Ganga
3109	Tikwa Drain	02062315704R0001	26.97	80.88	26.92	80.87	Gomti River	8.41	Tikwa Drain	Gomti	Ganga
3110	Tirgoria Nala	02058817004R0361	25.37	80.58	25.46	80.56	Drain5-Garhara Drain	16		Yamuna	
3111	Tirthill Drain	02053314104R0421	28.22	77.58	28.18	77.63	Patwaha Drain	7.34	Patwaha Drain	Yamuna	Ganga
3112	Tisango Drain	02002915208R0971	28.03	79.83	28.00	79.83	Kaimua River	5.27	Kaimua River	Ganga Direct	Ganga
3113	Titron Cut	02052613207U0001	29.68	77.33	29.68	77.31	Katha Nala	3.79	Katha Drain	Yamuna	Ganga
3114	Tochighar Nala	02054314401R0621	27.69	78.01	27.52	77.97	Kanwan Nadi	27.5	Kanwan Nadi, Jhar-na Nala	Yamuna	Ganga
3115	Tola Nala	02057116607R0032	25.41	79.13	25.41	79.17	Lakheri Nadi	6.92		Yamuna	Ganga
3116	Tons Nadi	02004317513R2101	25.06	81.68	25.27	82.08	Ganga	81.1	Ganga Direct	Ganga Direct	Ganga
3117	Tons River	02006017710R0011	26.80	81.63	25.74	84.09	Ganga	593	Ganga Direct	Ganga Direct	Ganga
3118	Tror Drain	02002715904R1421	27.54	79.28	27.47	79.26	Bagar Drain	10.2	Bagar Drain	Ganga Direct	Ganga

Sr. No.	Rivers	River Code	Origin		Destination		Confluecne with	Length (km)	Sub-sub Basin	Sub Basin	Basin
			Lati-tude	Long-itude	Lati-tude	Long-itude					
3119	Tumaria	02047306784R7982	29.31	78.93	29.21	78.88	Dhandhi River	19.02	Dhela River(Drain6)	Ramgan-ga	Ganga
3120	Tura Nala	02072418703R0101	26.98	83.55	26.62	83.49	Katna Nadi or Gaura Nadi	64	Rapti River	Ghaghra	Ganga
3121	Turakpur Drain	02056616108R0551	26.74	79.21	26.72	79.23	sengar	5.1	Sengar River	Yamuna	Ganga
3122	Turi Nala	02058117006R0051	25.88	80.40	25.77	80.44	Ken River	17.1		Yamuna	
3123	Uchagaon Drainage Cut	02062906804R0631	29.68	77.81	29.63	77.74	Sila Khala	11.4	Kali West	Yamuna	Ganga
3124	Udara Drain	02002915208R1091	28.11	79.89	28.07	79.90	Barah River	7.75	Barah River	Ganga Direct	Ganga
3125	Udhannapur Drain	02046416001R0101	27.14	79.41	27.21	79.44	Kali River	10	Udhannapur Drain	Kali East	Ganga
3126	Ujhawa	02072418203R0071	27.62	82.37	27.57	82.36	Guhawa	8.22	Rapti River	Ghaghra	Ganga
3127	Ujhlani Drain	02056616104R0691	26.64	79.21	26.67	79.21	Nashidipur	5.1	Nashidipur, Anepur Drain	Yamuna	Ganga
3128	Ull River or Chauka river	02071015403R0181	27.76	81.03	27.35	81.37	Ghagra	117.1	Ghaghra River	Ghaghra	Ganga
3129	Umari Nala	020581	25.11	80.25	25.07	80.31	Ken River	13.4		Yamuna	
3130	Umarour Nala	02065817304R0081	25.92	81.48	25.95	81.54	Stream 26	10.5	Sai River	Gomti	Ganga
3131	Umgara Drain	02003216008R0661				Isan River	20.6	Isan River	Ganga Direct	Ganga	
3132	Umri/Pariawan Drain	02065817302R0081	25.83	81.70	25.76	81.79	Hiraganj Drain	18	Sai River	Gomti	Ganga
3133	Undi Branch Drain	02053514502R0581	27.72	77.55	27.67	77.54	Kosi Arterial Drain	6.11	Kosi Arterial Drain	Yamuna	Ganga
3134	Ungri River	0200YY19118R1371	26.13	82.73	26.14	82.86	Majhoi River	24.1	Majhoi River	Ganga Direct	Ganga
3135	Uni River	02046606143R0005	29.64	78.59	29.50	78.47	Khoh Nadi	30.9	Khoh River	Ramgan-ga	Ganga
3136	Unnu N	02057116903R0042	25.28	79.64	25.36	79.65	Badhori N	14.1		Yamuna	Ganga
3137	Uno Nala	02057116901R0832	25.23	79.78	25.30	79.76	Bhairon N	16.2		Yamuna	Ganga
3138	Urahu Nala	02057116904R1421	25.28	79.40	25.34	79.48	Birma River	16.4		Yamuna	Ganga
3139	Urela Nala	02047913604R0151	28.81	79.12	28.78	79.13	Khanda Nadi	6.78	Gaula, Bhagul River	Ramgan-ga	Ganga
3140	Urr Nadi	02057116607R0831	25.11	79.24	25.19	79.28	Dhasan River	8.3		Yamuna	Ganga
3141	Usrahawa Drain	02005019905R0781	25.10	82.80	25.12	82.81	Ganga	5.94	Ganga Direct	Ganga Direct	Ganga
3142	Uswa Drain	02056614403R0301	27.70	78.15	27.67	78.18	sengar nadi	4.79	Sengar River	Yamuna	Ganga
3143	Utangan River	02054814609R0131	26.99	77.75	26.98	78.45	Yamuna	118.1	Yamuna	Yamuna	Ganga

Sr. No.	Rivers	River Code	Origin		Destination		Confluecne with	Length (km)	Sub-sub Basin	Sub Basin	Basin
			Lati-tude	Long-itude	Lati-tude	Long-itude					
3144	Utar Nadi	02057116703R0722	24.67	78.67	24.83	78.66	Sajnam Nadi	23.1		Yamuna	Ganga
3145	Varuna River	02005217505R0321	25.68	82.03	25.33	83.04	Ganga	223	Ganga Direct	Ganga Direct	Ganga
3146	Vyonhi Drain	02054314308R0091	27.75	77.95	27.71	77.98	Somna Drain	5.48	Somna Drain	Yamuna	Ganga
3147	Wayasi Nala	02072418805R0341	26.68	83.58	26.67	83.54	Pharend Nala	8.19	Rapti River	Ghaghra	Ganga
3148	Wazirpur Drain	02043320207R0141	27.77	78.70	27.76	78.68	Kali River	2.35	Wazirpur Drain	Kali East	Ganga
3149	Western Depression Drainage Cut	02054814506R0551	27.29	77.66	27.07	77.94	Khari River	57.1	Khari River	Yamuna	Ganga
3150	Yamuna River	02050005604F0001	31.02	78.46	25.42	81.89	Ganga	1448		Yamuna	Ganga
3151	Yarpur Auaduct Drain	020529SSS02R0472	29.59	77.37	29.59	77.38	Harhar Drain	10.3	Krishni	Yamuna	Ganga
3152	Zaidi Nala	02072418810R0451	26.81	83.54	26.77	83.53	Pharend Nala	8.49	Rapti River	Ghaghra	Ganga
3153	Zainpur Drain	0204YY14206R0001	28.49	77.77	28.47	77.82	Kali River	6.88	Zainpur Drain	Kali East	Ganga



CONTACT DETAILS

General Enquiries and Submissions of Participation Requests:

iwis@cganga.org

For Indian Government Related Queries:

Dr. Vinod Tare

vinod@iitk.ac.in

For International Participation and Summit Partnerships:

Mr. Sanmit Ahuja

sanmit.ahuja@cganga.org

FOR MEDIA ENQUIRIES:

media@cganga.org



cGanga

Centre for Ganga River Basin Management and Studies

© cGanga & NMCG, 2022